Click on MilePost numbers
to view Plans Index sheets

(xx) Mile Post Numbers

I - 17

Mile Post: 193 to 340

ADOT
Right Of Way Section

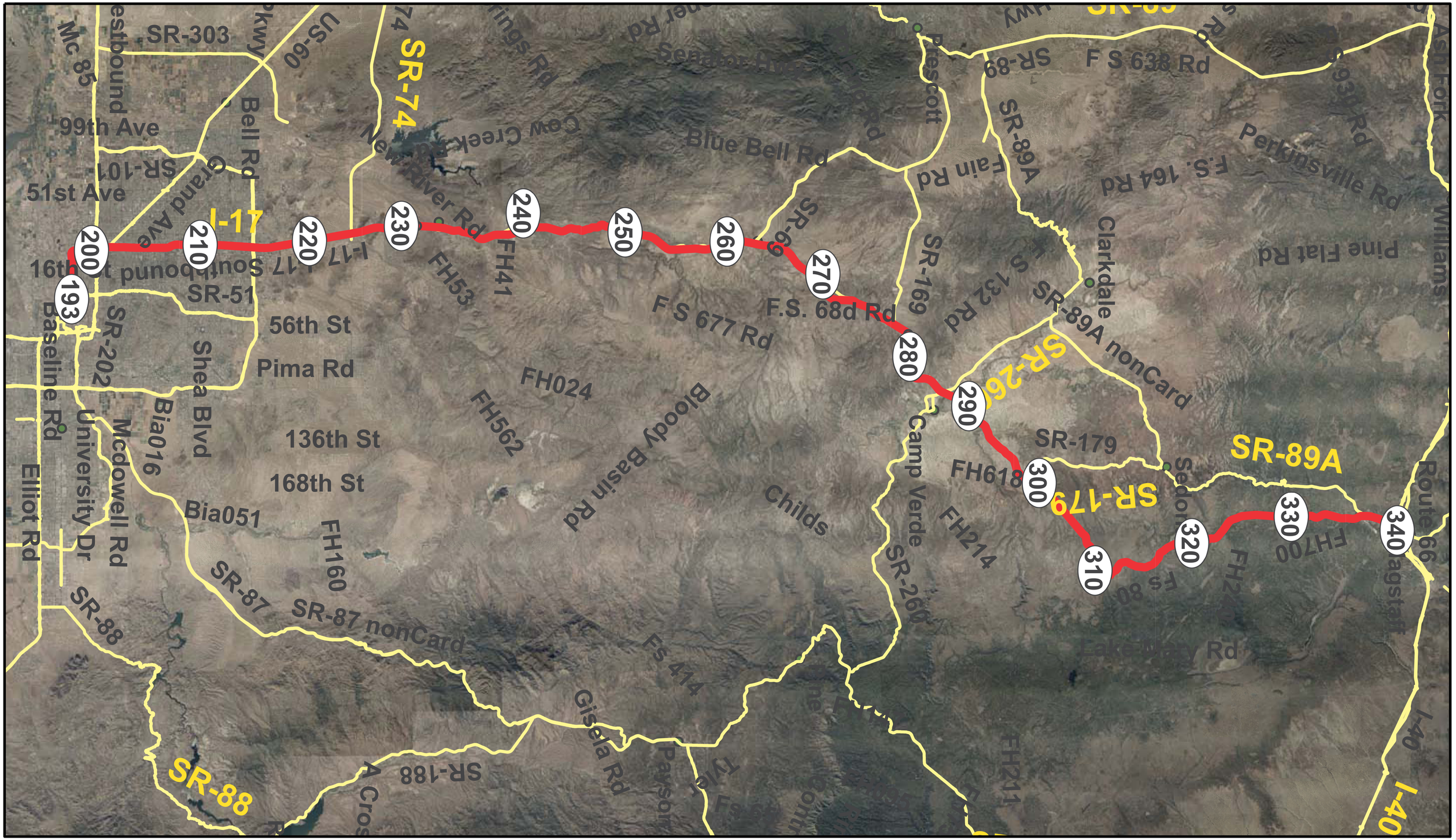

MARICOPA COUNTY

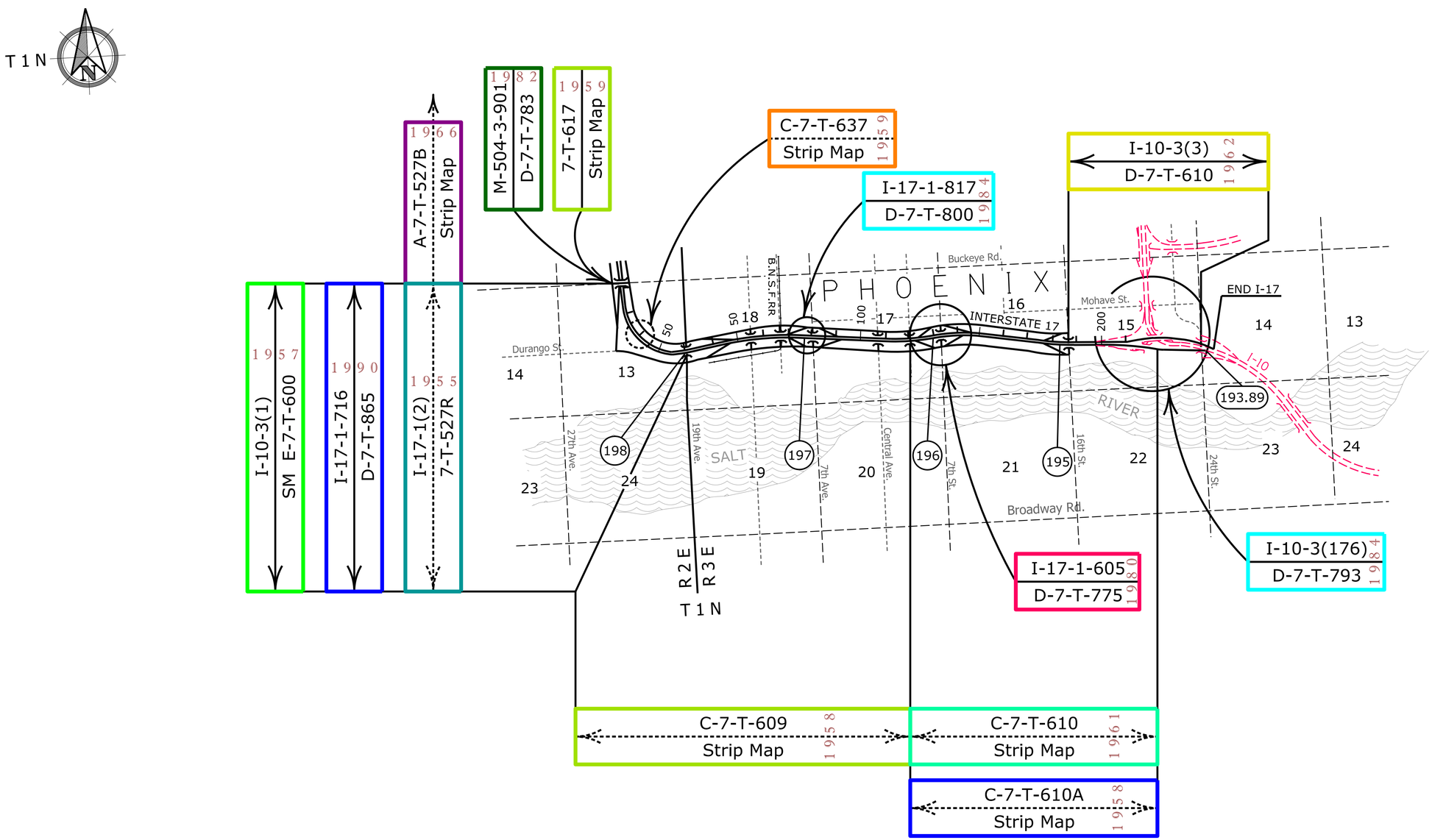

Contact Us

Click in colored box to view Plans/Maps

(XX) Mile Post Number

ADOT Right Of Way Section

Right Of Way Index Map	ROUTE I - 17	MILEPOST 194.02 - 198.00	1
HIGHWAY NAME Phoenix - Cordes Junction Hwy.			

MARICOPA COUNTY

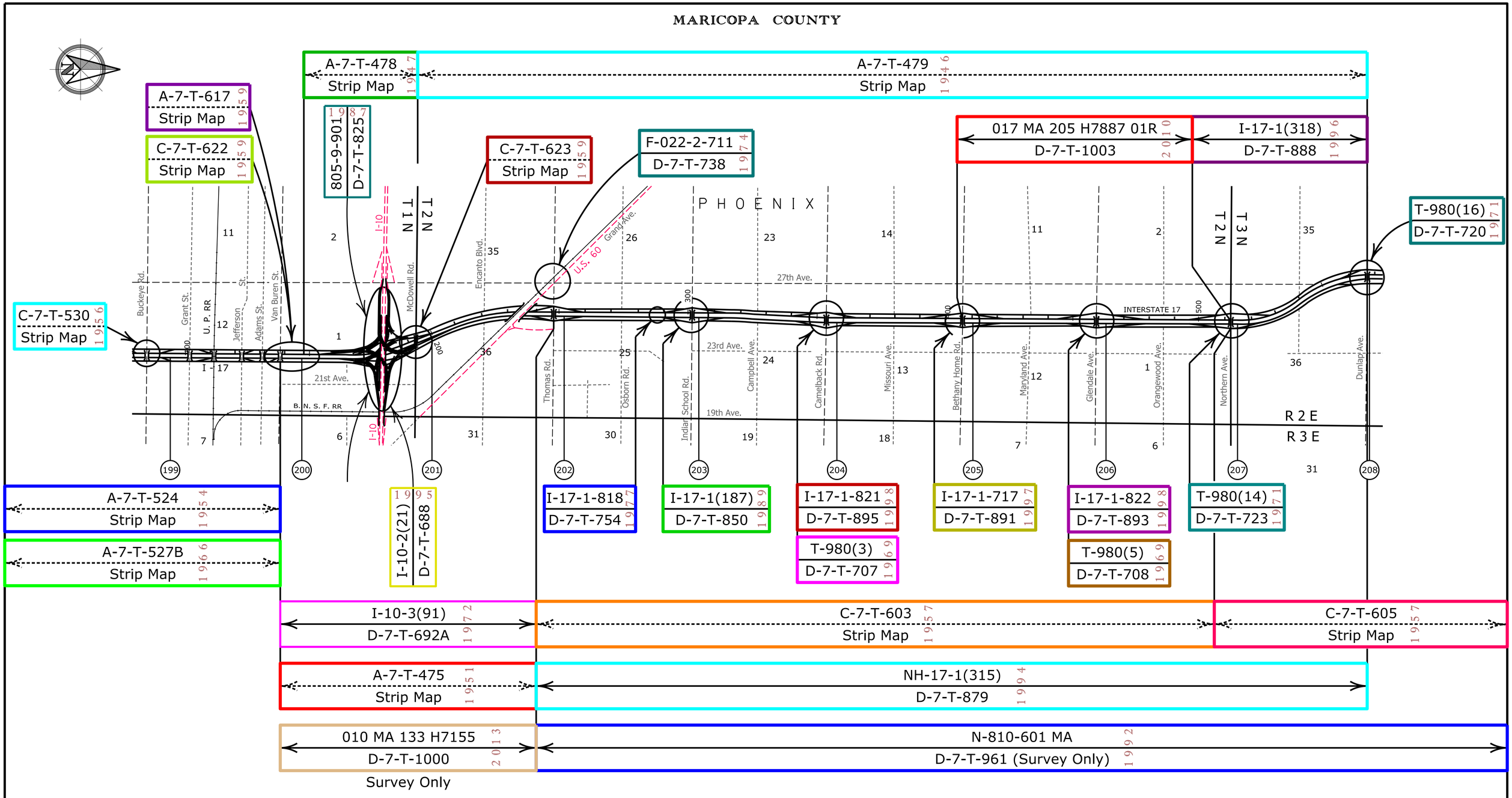

Contact Us

Click in colored box to view Plans/Maps

(xx) Mile Post Number

ADOT Right Of Way Section

Right Of Way Index Map	ROUTE I - 17	MILEPOST 199.00 - 208.00	2
HIGHWAY NAME Phoenix - Cordes Junction Hwy.			

MARICOPA COUNTY

C-7-T-605 (1957) — Strip Map

N-810-601 MA (1992) — D-7-T-961 (Survey Only)

I-017-A-702 (2005) — D-7-T-953

I-017-A-700 (2003) — D-7-T-951

I-017-A-803 (2005) — D-7-T-958

I-17-1(219) (1994) — D-7-T-877

600-1-705 (1983) — D-7-T-786

600-0-705 (1986) — D-7-T-796

I-017-A-701 (2003) — D-7-T-952

I-17-3-912 (1986) — D-7-T-819

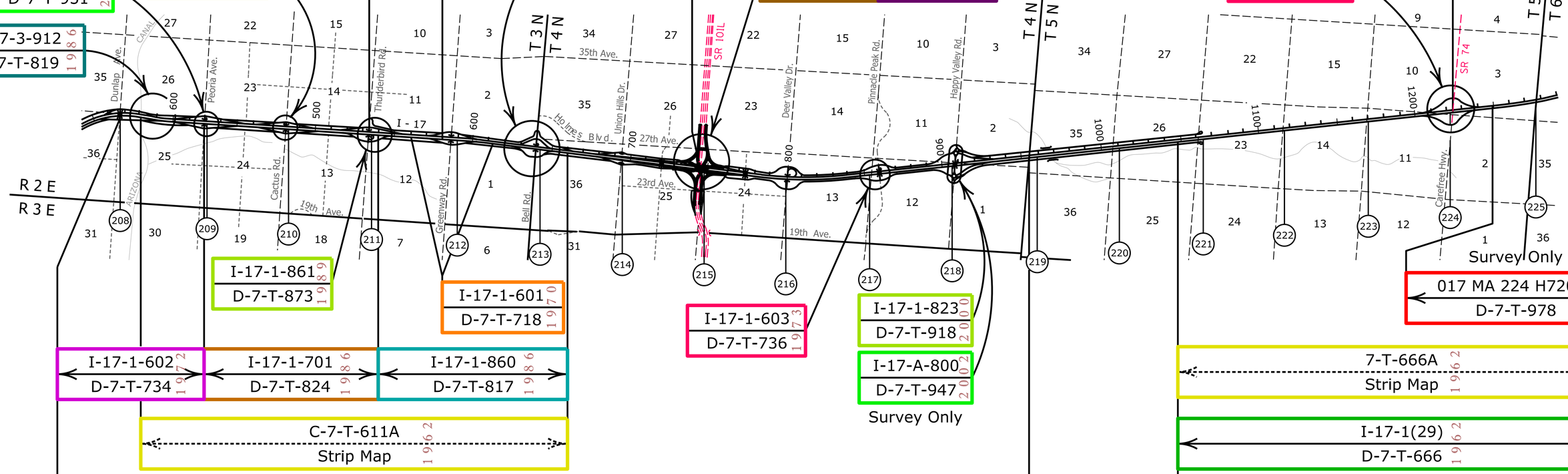

I-17-1-861 (1989) — D-7-T-873

I-17-1-601 (1970) — D-7-T-718

I-17-1-603 (1973) — D-7-T-736

I-17-1-823 (2000) — D-7-T-918

I-17-A-800 (2002) — D-7-T-947

Survey Only

017 MA 224 H72060 (2007) — D-7-T-978

Survey Only

I-17-1-602 (1972) — D-7-T-734

I-17-1-701 (1986) — D-7-T-824

I-17-1-860 (1986) — D-7-T-817

7-T-666A (1962) — Strip Map

C-7-T-611A (1962) — Strip Map

I-17-1(29) (1962) — D-7-T-666

7-T-612A (1958) — Strip Map

A-7-T-457 (1946) — Strip Map

A-7-T-467 (1962) — Strip Map

Contact Us

Click in colored box to view Plans/Maps

(xx) Mile Post Number

ADOT Right Of Way Section

Right Of Way Index Map	ROUTE I - 17	MILEPOST 208.00 - 225.00	3
HIGHWAY NAME Phoenix - Cordes Junction Hwy.			

Survey Only

017 MA 224 H7206 2007

D-7-T-978

Survey Only

017 MA 234 H7207 01R 2009

D-7-T-979

I-17-A-719 2002

D-7-T-914

I-17-1(131) 1979

D-7-T-766

SM C-7-T-651A 1961

1961

017 MA 239 H6765 01R 2013

D-7-T-1005

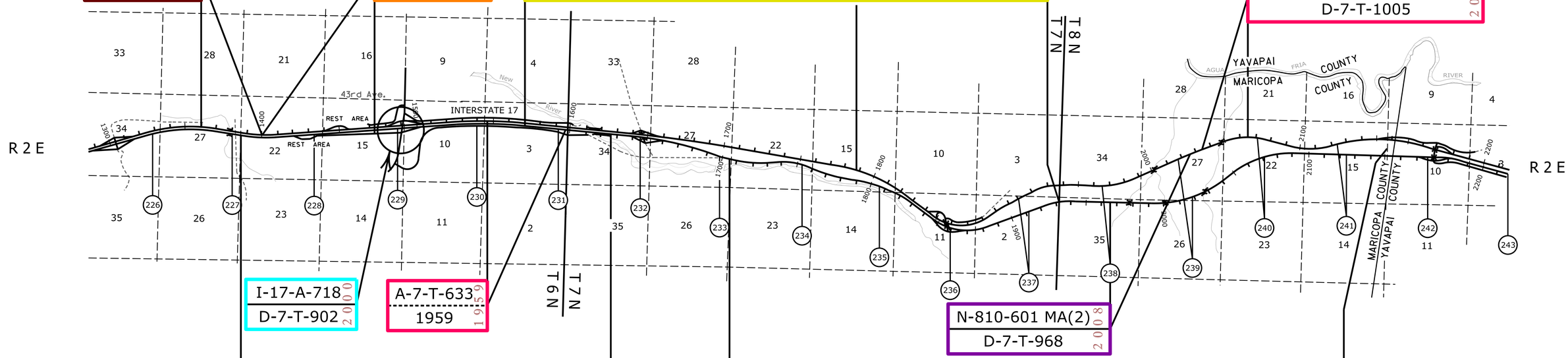

I-17-A-718 2000

D-7-T-902

A-7-T-633 1959

1959

N-810-601 MA(2) 2008

D-7-T-968

A-7-T-467 1962

Strip Map

SM A-7-T-468 1946

1946

SM A-13-T-304 1947

1947

7-T-666A 1962

Strip Map

7-T-666B 1974

1974

I-17-1(48) 1964

D-7-T-684

I-17-1(35) 1961

D-13-T-350

I-17-1(29) 1962

D-7-T-666

13-T-350A 1961

1961

Contact Us

Click in colored box to view Plans/Maps

(xx) Mile Post Number

ADOT Right Of Way Section

Right Of Way Index Map

ROUTE I - 17

MILEPOST 226.00 - 243.00

HIGHWAY NAME Phoenix - Cordes Junction Hwy.

4

G:\9340\Existing_Plans\Basemaps\I - 017\I-17 Index Sheets.dgn

Modified: 08/31/16 11:29:20 AM

YAVAPAI COUNTY

017 YV 250 H6368 2009
D-13-T-483

I-17-1-604 1980
D-13-T-407
(well & pipeline)

13-T-351A 1961
Strip Map

T 8 N
T 9 N
T 9½N
T 10 N
T 11 N
R 2 E
R 3 E

INTERSTATE 17

I-17-1(139) 1979
D-13-T-404

I-17-1(53) 1969
D-13-T-363

Survey Only

I-17-1(35) 1961
D-13-T-350

I-017-A-801 2001
D-13-T-467

I-17-1(43) 1961
D-13-T-351

SM A-13-T-350A 1961
1961

SM C-13-T-363
1962

017 MA 234 H7207 01R 2009
D-7-T-979 (Survey Only)

SM C-13-T-363A
1962

SM A-13-T-304
1947

Contact Us

Click in colored box to view Plans/Maps

(xx) Mile Post Number

ADOT Right Of Way Section

Right Of Way Index Map | ROUTE I - 17 | MILEPOST 243.00 - 261.00

HIGHWAY NAME Phoenix - Cordes Junction Hwy.

5

G:\9340\Existing_Plans\Basemaps\I - 017\I-17 Index Sheets.dgn

Modified: 08/31/16 11:29:20 AM

YAVAPAI COUNTY

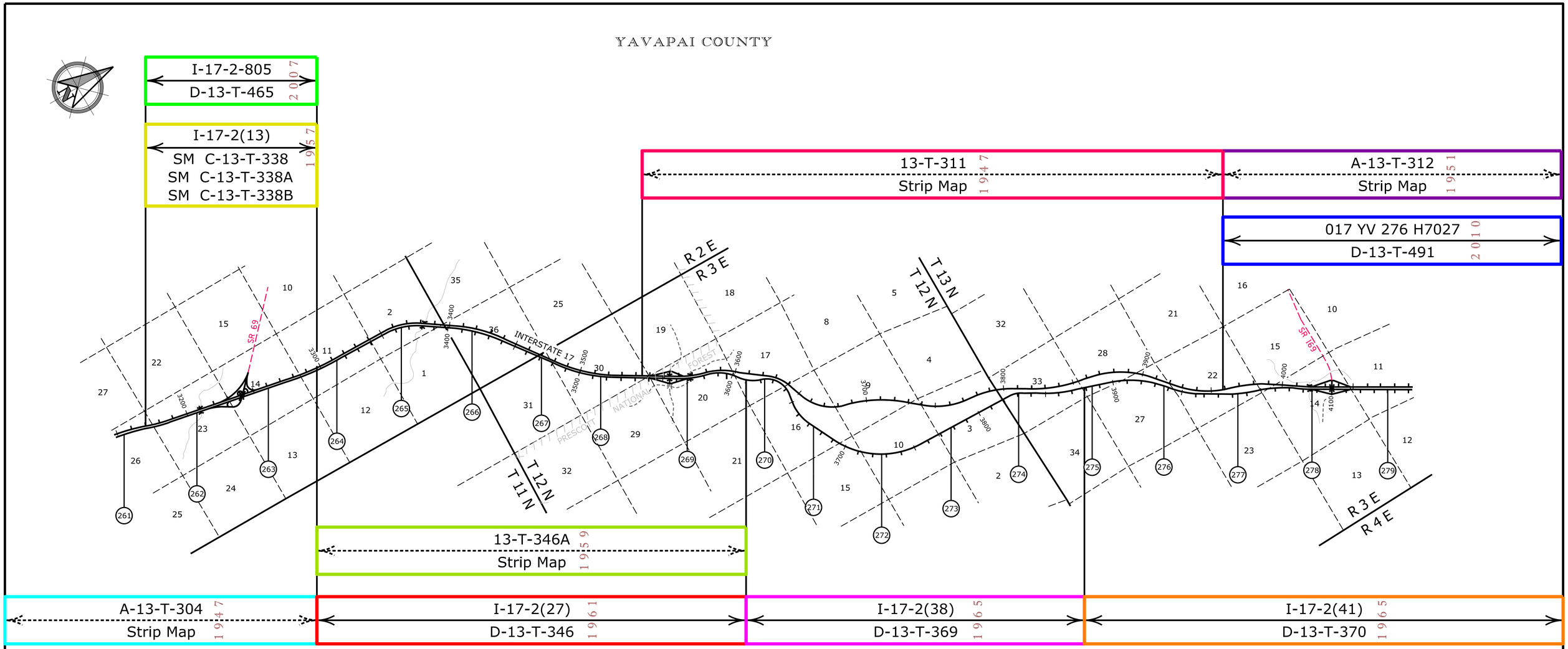

Contact Us

Click in colored box to view Plans/Maps

(XX) Mile Post Number

ADOT Right Of Way Section

Right Of Way Index Map	ROUTE I - 17	MILEPOST 261.0 - 279.00	6
HIGHWAY NAME Cordes Junction - Flagstaff Hwy.			

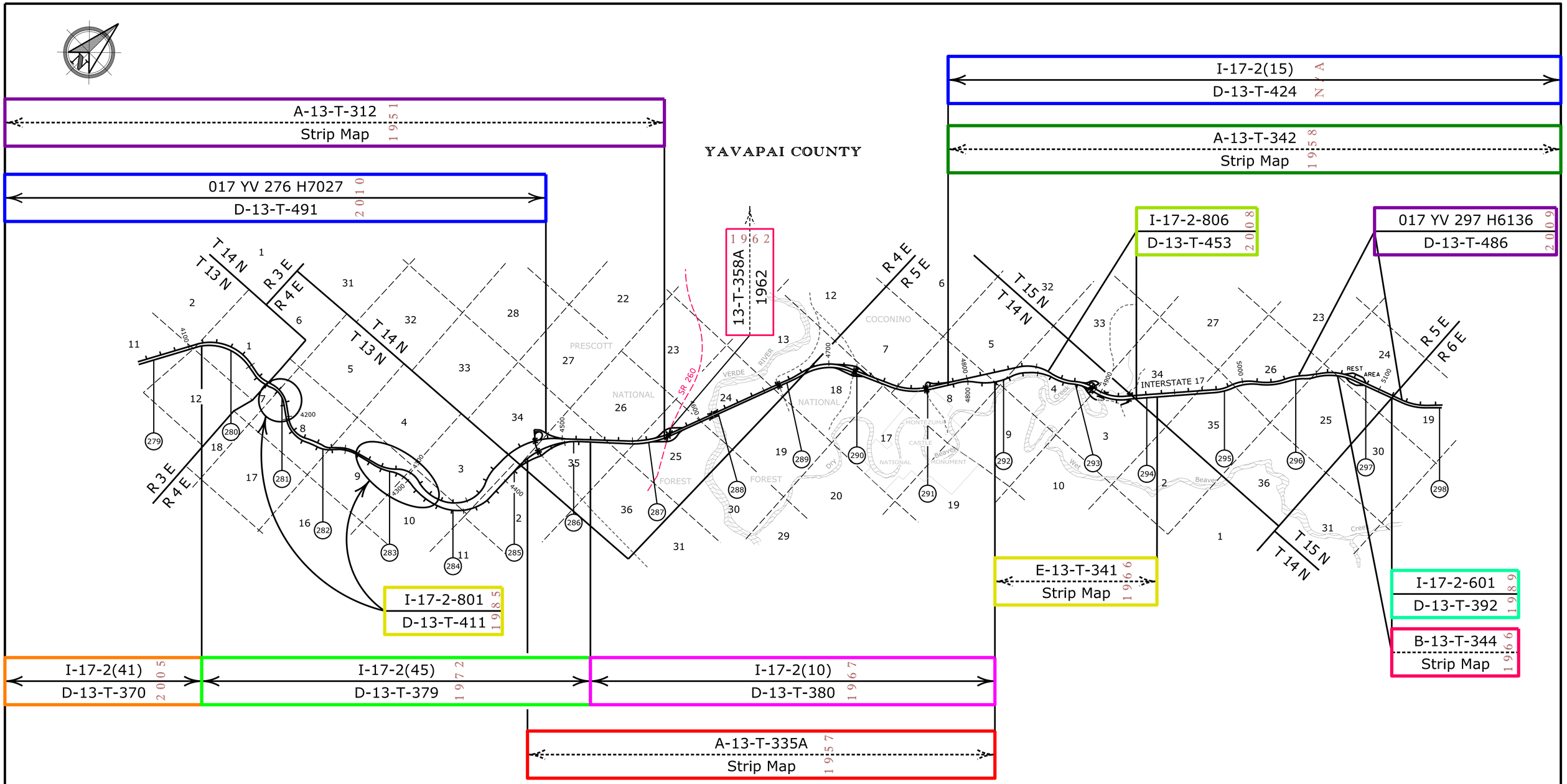

Contact Us

Click in colored box to view Plans/Maps

(XX) Mile Post Number

ADOT Right Of Way Section

Right Of Way Index Map	ROUTE I - 17	MILEPOST 279.00 - 298.00	7
HIGHWAY NAME Cordes Junction - Flagstaff Hwy.			

G:\9340\Existing_Plans\Basemaps\I - 017\I-17 Index Sheets.dgn

Modified: 08/31/16 11:29:20 AM

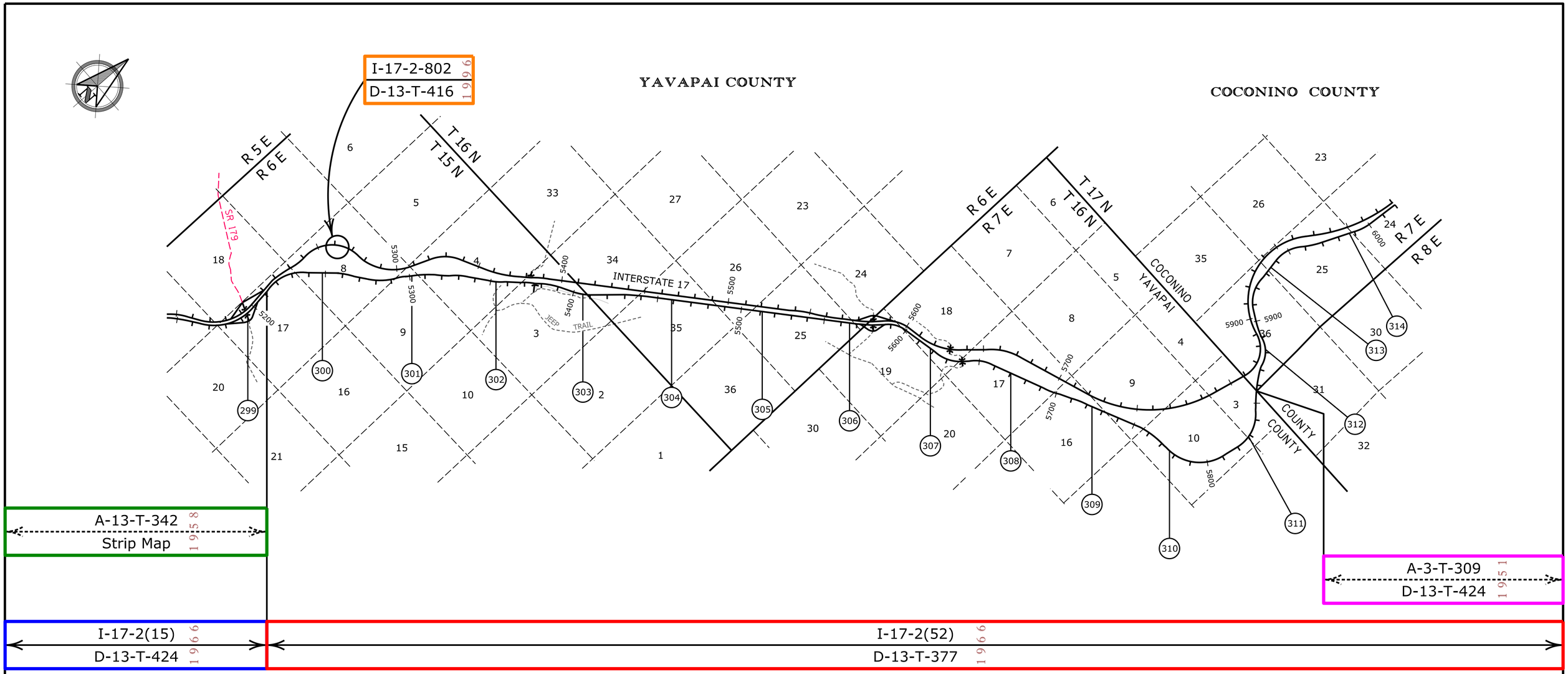

Contact Us

Click in colored box to view Plans/Maps

(xx) Mile Post Number

ADOT Right Of Way Section

Right Of Way Index Map	ROUTE I - 17	MILEPOST 299.00 - 314.00	8
HIGHWAY NAME Cordes Junction - Flagstaff Hwy.			

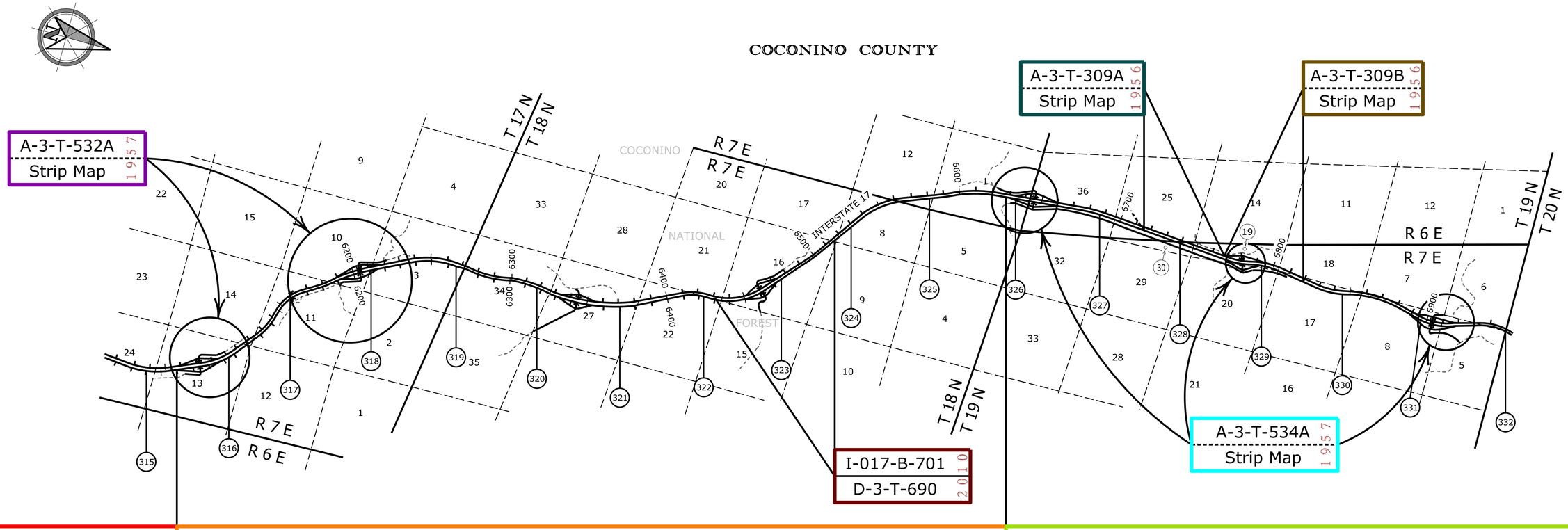

I-17-2(52) D-13-T-377 1966	I-17-2(6) D-3-T-532B 1966	A-3-T-534 Strip Map 1957
		I-17-2(7) D-3-T-577 1970
A-3-T-309 D-13-T-424 1951		

Contact Us

Click in colored box to view Plans/Maps

(XX) Mile Post Number

ADOT Right Of Way Section

Right Of Way Index Map | ROUTE I - 17 | MILEPOST 315.00 - 332.00

HIGHWAY NAME Cordes Junction - Flagstaff Hwy.

9

G:\9340\Existing_Plans\Basemaps\I - 017\I-17 Index Sheets.dgn

Modified: 08/31/16 11:29:20 AM

COCONINO COUNTY

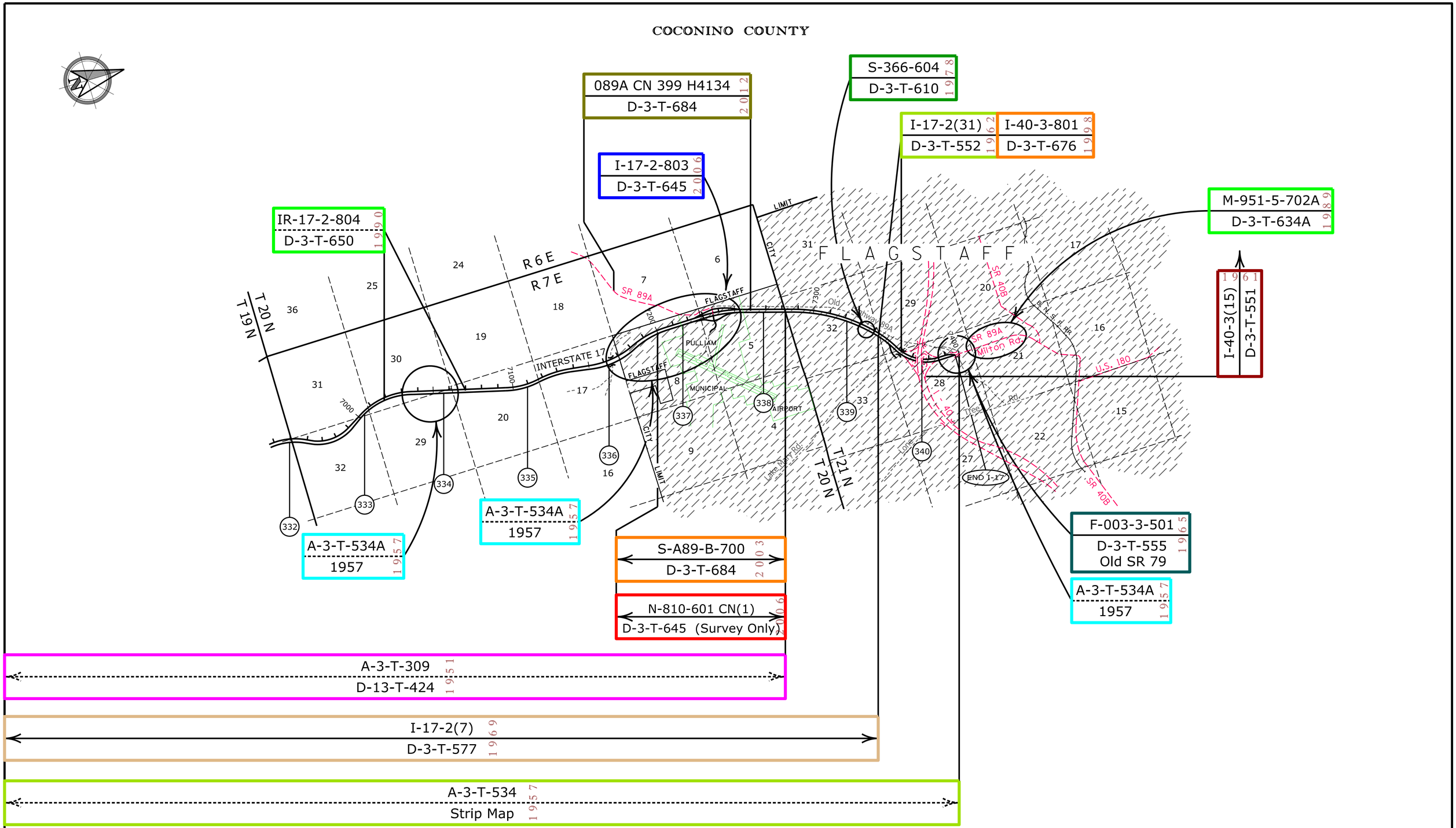

Contact Us

Click in colored box to view Plans/Maps

(xx) Mile Post Number

ADOT Right Of Way Section

Right Of Way Index Map	ROUTE I - 17	MILEPOST 332.00 - 340.05	10
HIGHWAY NAME Cordes Junction - Flagstaff Hwy.			

G:\9340\Existing_Plans\Basemaps\I - 017\I-17 Index Sheets.dgn

Modified: 08/31/16 11:29:20 AM