OWNERSHIP RECORD

*N.E.F.A. - NOT ELIGIBLE FOR FEDERAL AID

DATE OF ACQ.	ITEM	OWNER	DESCRIPTION	AREA OF TAKE	ACQ. DATE	ACQ. DKT. Page	ACQ. DATE	ACQ. DKT. Page	ITEM	OWN OWNER
[illegible]	2	Allison Steel Manufacting Co.	West 333' So. 379' North 439' SE¼ Sec. 12, T1N, R2E	13,700	7-7-57	2275 Pg 364-66	5-14-58	2536 P478	79	Irene Potter
7.25.56	2A	Southwestern Sash & Door Co.	So. 221.85' East 300' West 333 N¼ SE¼ Sec 12 T1N, R2E (N.E.F.A.)		6-4-56	1973 P-405	7-12-56	1962 P-289	80	Alfred D. & Mamie M. Kirby H/
7.25.56	3	" " " "	Lot 23, Block 3, Sellwell (N.E.F.A.)	#1	"	Por. #2 "	7-16-56	1963 P. 330	81	Thomas H. Madison
7.25.56	4	" " " "	Lot 21, " " " (N.E.F.A.)	34,800		"	7-12-56	1962 P-229	82	Leo S. & Myrtice W. Coon
7.25.56	5	" " " "	Lot 19, " " " (N.E.F.A.)	#2	"	"	11-2-56	2063 P-241	83	Ann M.G. Hewitt
7.25.56	6	" " " "	Lot 17, " " " (N.E.F.A.)	66,555	"	"	8-6-56	1975 P96	84	Mary M. Rhodes
7.25.56	7	" " " "	Lot 15, " " " (N.E.F.A.)		"	"	2-9-56	1847 P175	84A	Celedonio & Concha L. Benitez
7.25.56	8	" " " "	Lot 13, " " " (N.E.F.A.)		"	"	12-13-56	[illegible]	85A	Herschel L. & Deloris W. Mar ti
8.29.55	16	Joseph & Letizeo Pecchio H/W	Lot 14, " " " (N.E.F.A.)	5804	7-3-55	1704 P-367	1-10-57	2100 P531	85	Henry & Emma Powers
[illegible]	17	John E. & Nadine A. Drake H/W	Lot 16, " " " (N.E.F.A.)	11,605	8-17-55	1717 P436	"	"	86	" " "
9.6.55	18	" " " " " "	Lot 18, " " " (N.E.F.A.)		"	"	4-6-56	1910 P.66	87	Annie Pearl Utz
[illegible]	19	R.H. Harrison	Lot 20, " " " (N.E.F.A.)	5799	8-16-55	1719 P-553	2-2-61	3650 P.569 570	88	N. A. Fowler et al
8.29.55	20	George F. & Vera Wilkinson H/W	Lot 22, " " " (N.E.F.A.)	5775	8-16-55	1704 P-349	"	"	89	" " " " "
[illegible]	21	Steve J. & Theresa Smith H/W	Lot 24, " " " (N.E.F.A.)	5773	1-4-57	2105 P-255	1-16-56	1822 P44	90	Francis W. Jeffrey
[illegible]	52	Lorena May Sowers (widow)	Lot 13, Block 4, " (N.E.F.A.)	5782	8-5-55	1704 P-360	1-6-56	1816 P.331	91	Delphia Green
[illegible]	53	William M. Zimmerman	Lot 15, " " " (N.E.F.A.)	11559	7-17-56	1962 P-301	6-24-55	1683 P186	92	Durward B. & Mildred R. Kunkel
[illegible]	54	" " "	Lot 17, " " " (N.E.F.A.)		"	"	7-14-55	1685 P436	93	D.W. & B.L. Kimbrell
12.17.56	55	Jeannett L. Jennings	Lot 19, " " "		10-26-56	2056 P386	8-30-55	1728 P.1	94	Mary B. Ballard
12.17.56	56	" " "	Lot 21, " " "	5775	"	"	9-13-56	2003 P34	95	Jakie L. & Dorothy J. Reddoc
12.17.56	57	" " "	Lot 23, " " "		"	"	6-13-55	1665 P.344	95A	Ella N. Tucker (widow)
10.18.57	58	Nemesto T. & Vera E. Gutierrez	North 70' Lots 22 & 24, Block 4, Sellwell	6973	8-27-57	2303 P-12	6-6-55	1657 P95	96A	Jesus T. Serpa
4.6.61	59	B.T. & Mollie Jackson et al	Lots 22 & 24, Block 4, Sellwell, except N. 70'	18166	2-2-61	3650 P-567-568	5-20-55	1657 P90	96	Arland L. & Mollie Hicks H/
4.6.61	60	" " " " "	Lot 20, Block 4, Sellwell		"	"	"	"	105	" " "
8.14.56	61	Dewey & Etta Reddick	Lot 18, " " " (N.E.F.A.)	6120	7-16-56	1967 P-81	5-26-55	1657 P97	97	?
3.26.58	62	Belknap Jackson et al	Lot 16, " " "	11558	8-29-62	4270 562-563	7-5-57	2279 P342	98	A. J. & Virginia Bayless H/W
3.26.58	63	" " "	Lot 14, " " "		"	"	"	"	99	" " " "
12.19.60	64	Arizona Public Service Co.	Por W½ SE¼ Sec. 12 T.1N. R.2E. (0.52 A±)	[illegible]	4-27-60	3523 508-509	"	"	100	" " " "
2.24.56	65	Marvin Johnson	Lot 17, Block 10, Sellwell (N.E.F.A.)	9455	[illegible] 28 56	1836 328-329	"		101	" " " "
2.24.56	66	" "	Lot 15, " " " (N.E.F.A.)		"	"	"	"	102	" " " "
5.25.56	67	Henry C. & Bessie Philipp H/W	Lot 13, " " " (N.E.F.A.)	5314	4-11-56	1911 P-140	"	"	103	" " " "
8.29.56	68	S. H. & Aline Humble H/W	Lot 14, " " " (N.E.F.A.)	10625	7-20-56	1978 P-265	11-10-54	1483 P-274	104	?
8.29.56	69	" " "	Lot 16, " " " (N.E.F.A.)		"	"	5-26-55	1657 P.97	105A	R.L. & Addie Louise Haynes H
[illegible]	70	James L. & Pearlie E. Carter H/W	Lot 18, " " "		11-23-56	2057 P-186			106	?
[illegible]	71	" " "	Lot 19, " " "	21222	"	"			107	Frank B. & Catherine M. Brown
[illegible]	72	" " "	Lot 20, " " "		"	"			108	?
[illegible]	73	" " "	Lot 21 " " "		"	"			109	Leurs H. & Jacquelyn Mossinger
[illegible]	74	Joseph Mlynarski	Lot 13, Block 11, " (N.E.F.A.)	6245	1-5-56	1816 P-333			110	M.C. & Bammer Townsend H/W
[illegible]	75	John W. & Effie Mae Beights H/W	Lot 15, " " " (N.E.F.A.)	6243	3-27-55	1739 P467				
[illegible]	76	Frank & Mattie Kunkel H/W	Lot 17, " " " (N.E.F.A.)	6242	8-26-55	1718 P537				
12.2.55	77	Frank & Ann Wiechecki H/W	Lot 19, " " " (N.E.F.A.)	6240	10-28-55	1771 P-350				
[illegible]	78	Jacob H. Kimmel	Lot 21, " " " (N.E.F.A.)	6238	3-22-56	1864 P-273				

Click here for I 17 Index

ERSHIP RECORD

	DESCRIPTION	DATE OF ACQ	AREA OF TAKE □
	Lot 23, Block 11, Sellwell	7-14-58	6237
/W	Lot 24, " " " (N.E.F.A.)	8-7-56	6234
	Lot 22, " " " (N.E.F.A.)	8-8-56	6236
	Lot 20, " " " (N.E.F.A.)	8-7-56	6237
	Lot 18, " " "	12-31-56	6240
	Lot 16, " " "	8-6-56	6241
	Lot 14, " " " (N.E.F.A.)	3-8-56	6243
n	Lot 13, Block 18, "	1-11-57	6243
	Lot 15, " " "	2-13-57	12481
	Lot 17, " " "	2-13-57	
	Lot 19, " " " (N.E.F.A.)	5-24-56	6238
	Lot 21, " " "	4-6-61	6235
	Lot 23, " " "	4-6-61	
	N½ Lot 24, " " "	2-6-56	3116
	S.½ Lot 24, " " " (N.E.F.A.)	1-30-56	3116
	Lot 22, " " " (N.E.F.A.)	7-27-55	6234
	Lot 20, " " " (N.E.F.A.)	8-2-55	6236
	Lot 18, " " " (N.E.F.A.)	9-30-55	6238
k	Lot 16, " " "	10-3-56	6240
	Lot 14, " " " (N.E.F.A.)	7-7-55	6242
	Lot 13, Block 19, " (N.E.F.A.)	6-24-55	6254
/W	Lot 15, " " " (N.E.F.A.)	6-24-55	12109
	Lot 16, " " " (N.E.F.A.)	6-24-55	
	Lot 17, " " "		
	Lot 19, " " "	9-19-57	39,329
	Lot 21, " " "	9-19-57	
	Lot 23, " " "	9-19-57	
	Lot 24, " " "	9-19-57	
	Lot 22, " " "	9-19-57	
	Lot 20, " " "	9-19-57	
	Lot 18, " " "		
H/W	Lot 14, " " " (N.E.F.A.)	6-24-55	6553
	(N.E.F.A.)		18800
H/W	W ½ N.66' SW¼ NW¼ NE¼ Sec. 13, T1N, R2E	8-24-56	19828
H/W	W.120' S.66' N.132' SW¼ NW¼ NE¼ Sec.13, T.1N.R2E	10-3-56	5742
	W.333' S.66' N.132' SW¼ NW¼ NE¼ Sec.13 T.1N.R.2E. (Exc W.120')	10-5-56	14058


N
LOT 7
LOT 5
LOT 3
LOT 1
I-ON-A
HOMES
F.O.C. #105674 7-12-63 Dkt. 4702 Pgs. 324-325
F.O.C. #107743 10-28-60 Dkt. 3594 Pgs. 423-424
LOT 8
LOT 6
LOT 4
LOT 2
2019
2018
2018
N0°10'25"W
VARIES
BLACK CANYON
P.O.T. 86+43.90 E Buckeye Rd.
P.I. 554+38.1
U.S. HWY. 80
SELLWELL
ADDITIO
LOT 11
LOT 9
LOT 7
F.O.C. # 105675 5-23-61 Dkt. 3800 Pgs. 545-547
LOT 12
LOT 10
LOT 8
2021
2021
2020
NEW R/W
EXIST R/W
BUCKEYE
ROAD
N89°42'35"W
333' To ¼ Cor
U.S. HWY 80
150'
40
33
30'
25'
20'
70'
97'
107'
TEMP. DETOUR R/W
2018
F.O.C. 10567
Dkt. 3707
2017
2016
2016
W.D. 7-18-50 Dkt. 2569 Pg. 481
LOT 4
LOT 3
LOT 2
LOT 1
WILFER
PLACE
F.O.C. 105672 6-17-61 Dkt. 3829 Pgs. 149-151
2 Temp. Easem't. Dkt. 2660 Pg. 556-7 Dkt. 2919 Pg. 498-9
VARIES
85
N0°47'20"W
BEARING EQUA. N0°47'20"W Bk. N0°10'05"W Ahd.

DETAIL OF
INTERSECTION AT B
AND BLACK CANYON
SCALE: 1" = 50'

By Res. 90-09-A-75, Rec. Oct. 4,19
Dkt. 90-448400, ADOT Abandone
To City Of Phoenix From 75th Ave
SEE PROJECT M-504-3-901, D-7-T
C.O. 8748, Aug. 93, RCO, DMJM

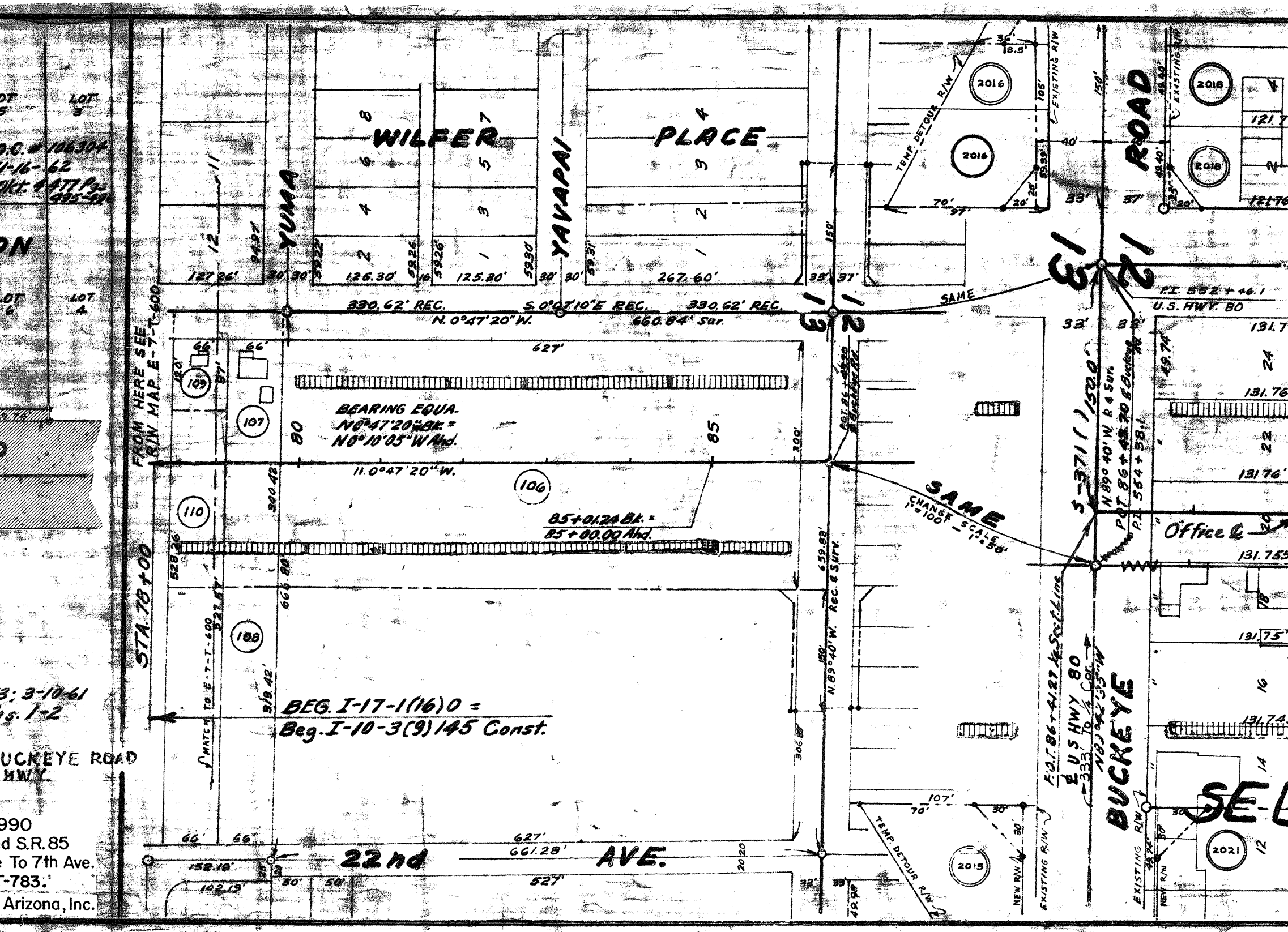
WILFER PLACE
YUMA
YAVAPAI
ROAD
22nd AVE.
BUCKEYE
SE
LOT 5
LOT 3
LOT 6
LOT 4
D.C. # 106304
11-16-62
Dkt. 4471 Pgs 895-896
FROM HERE SEE R/W MAP E-7-T-600
STA. 78+00
330.62' REC.
S. 0°07'10"E REC.
330.62' REC.
N. 0°47'20" W.
660.84' Sur.
127.26'
126.30'
125.30'
267.60'
627'
BEARING EQUA.
N0°47'20"W Bk. =
N0°10'05"W Ahd.
11.0°47'20" W.
80
85
85+01.24 Bk. =
85+00.00 Ahd.
109
107
106
110
108
MATCH TO E-7-T-600
BEG. I-17-1(16)0 =
Beg. I-10-3(9)145 Const.
SAME
SAME
CHANGE SCALE 1"=100' - 1"=50'
TEMP. DETOUR R/W
EXISTING R/W
NEW R/W
2016
2018
2015
2021
P.I. 552+46.1
U.S. HWY. 80
S-371( )150.0'
N. 89° 40' W. R & Sur.
POT. 86+45.70 ℄ Buckeye
P.I. 554+38.1
POT. 86+45.70 ℄ Buckeye Rd.
N. 89°40' W. Rec. & Surv.
F.O.T. 86+41.27 ℄ Sect. Line
℄ US HWY 80
333' To ¼ Cor.
N 0°42'35" W
Office ℄
661.28'
527'
152.19'
102.19'
2020
131.76'
121.76'
33'
37'
150'
40'
3-10-61
Pgs. 1-2
BUCKEYE ROAD
HWY

990
d S.R.85
e To 7th Ave.
T-783.
Arizona, Inc.

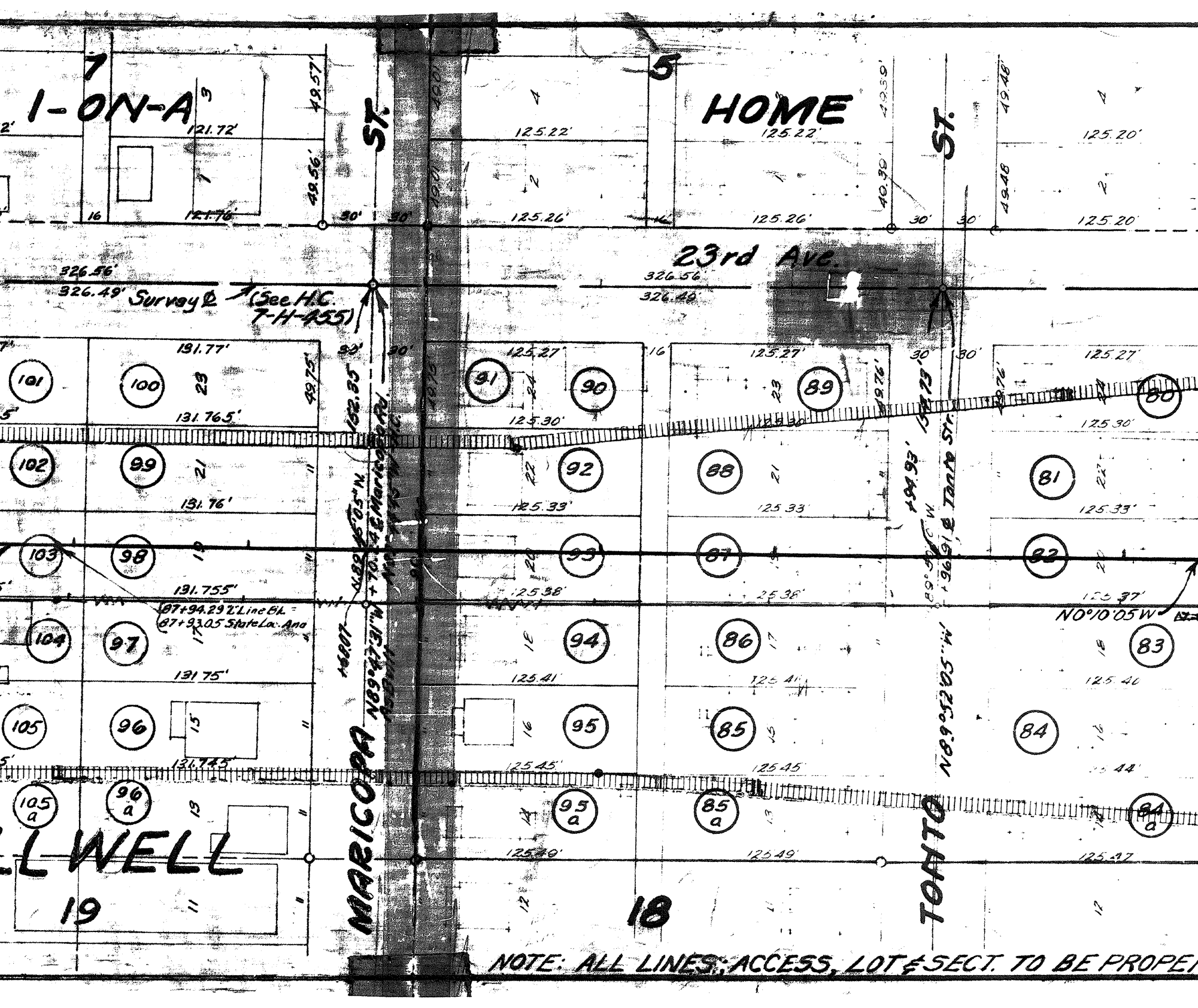

7
1-ON-A
5
HOME
ST.
ST.
23rd Ave.
326.56'
326.49' Survey ℄
(See H.C. 7-H-455)
MARICOPA
TONTO
LLWELL
19
18
121.72'
121.76'
49.57'
49.56'
125.22'
125.26'
125.20'
49.48'
30'
131.77'
131.765'
131.76'
131.755'
131.75'
131.745'
125.27'
125.30'
125.33'
125.38'
125.41'
125.45'
125.49'
125.37'
125.40'
125.44'
125.47'
49.75'
152.35'
N89°47'31"W
N89°52'05"W
N0°10'05"W
87+94.29 ℄ Line Bk. = 87+93.05 State La. Ana
+96.91 ℄ Tonto St.
+94.93'
+68.07
101
100
102
99
103
98
104
97
105
96
105 a
96 a
91
90
92
93
94
95
95 a
89
88
87
86
85
85 a
80
81
82
83
84
84 a
23
21
19
17
15
13
11
24
22
20
18
16
14
12
4
3
2
1

NOTE: ALL LINES, ACCESS, LOT & SECT. TO BE PROPE

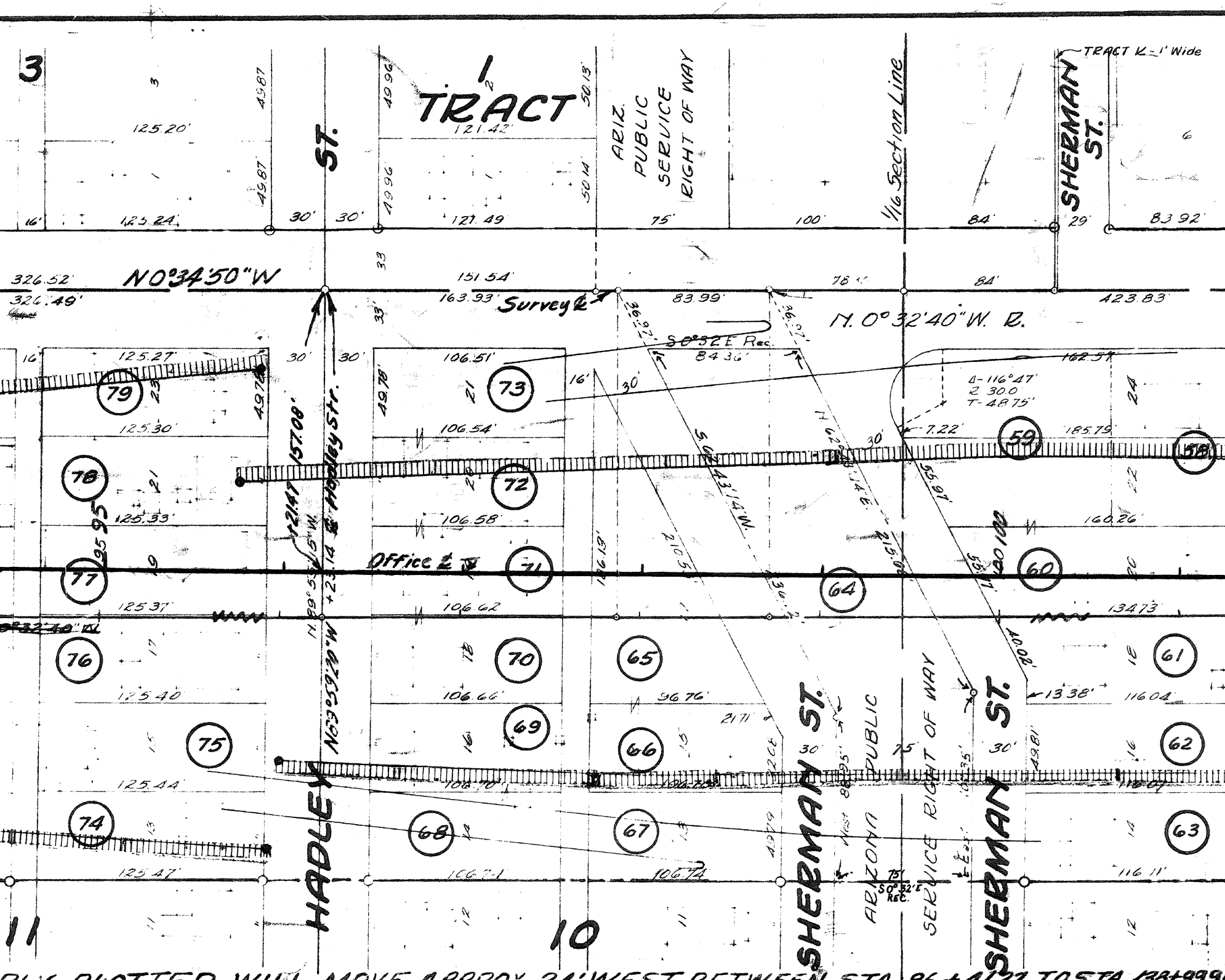
3
1
TRACT
TRACT K - 1' Wide
ARIZ. PUBLIC SERVICE RIGHT OF WAY
1/16 Section Line
SHERMAN ST.
ST.
125.20'
121.42'
125.24'
121.49
30'
75'
100'
84'
29'
83.92'
326.52'
326.49'
N0°34'50"W
151.54'
163.93'
Survey ℄
83.99'
84'
423.83'
N. 0°32'40"W. R.
S0°52'E Rec.
84.36'
125.27'
106.51'
162.57'
Δ-116°47'
R 30.0'
T-48.75'
7.22'
185.79'
125.30'
106.54'
157.08'
Hadley Str.
121.41'
125.33'
106.58'
160.26'
Office ℄
125.37'
106.62'
134.73'
S0°43'14"W.
N.0°59'20"W.
125.40'
106.66'
96.76'
13.38'
116.04'
125.44'
106.70'
106.72'
116.07
125.47'
106.74'
116.11'
HADLEY
SHERMAN ST.
ARIZONA PUBLIC SERVICE RIGHT OF WAY
SHERMAN ST.
75'
S0°52'E REC.
79
78
77
76
75
74
73
72
71
70
69
68
67
66
65
64
59
58
60
61
62
63
11
10

RLY PLOTTED WILL MOVE APPROX. 24' WEST BETWEEN STA. 86+41.21 TO STA. 138+99

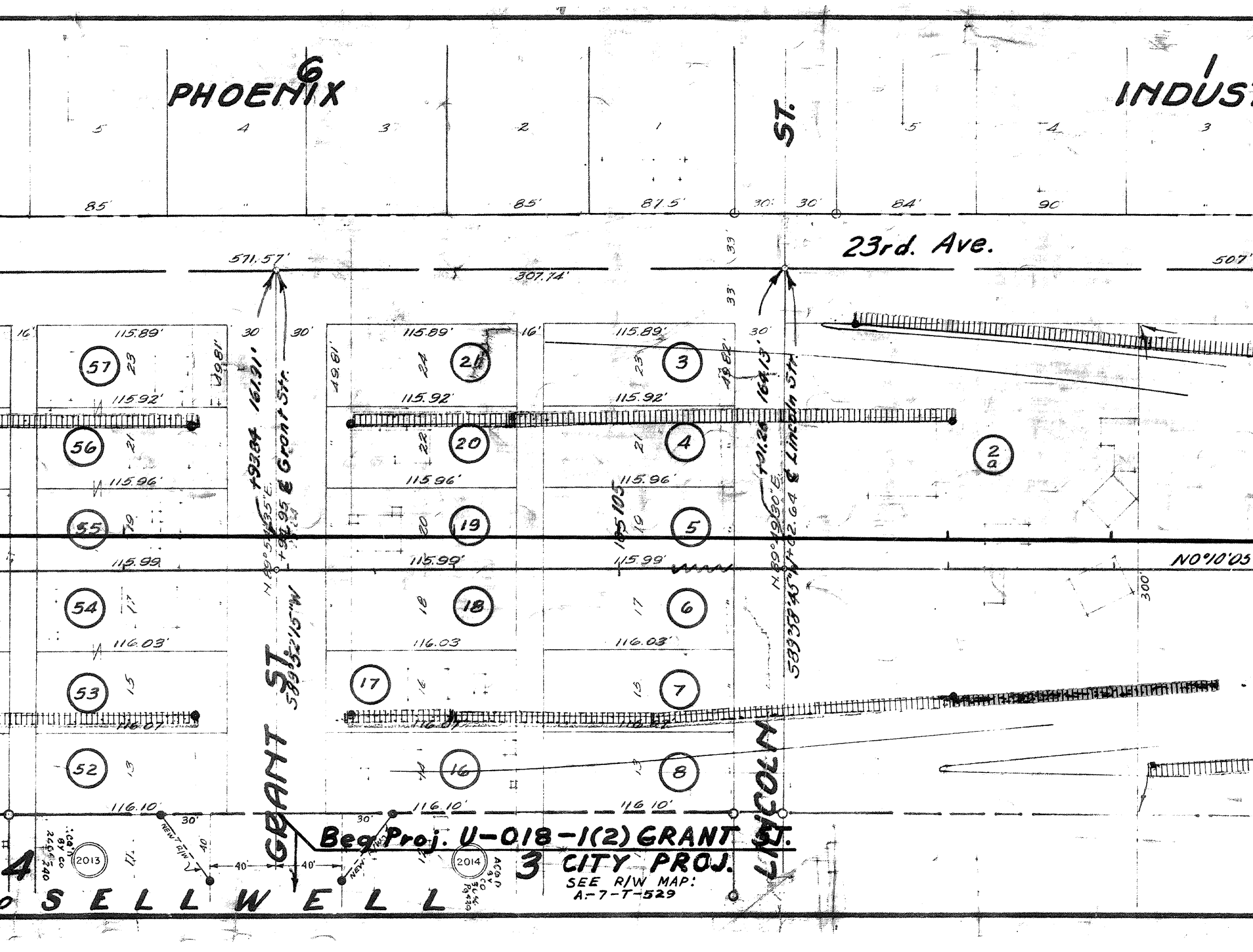
6
PHOENIX
1
INDUS
ST.
5
4
3
2
1
5
4
3
85'
85'
87.5'
30'
30'
84'
90
23rd. Ave.
571.57'
307.74'
507'
33
33
16'
115.89'
30
30'
115.89'
16'
115.89'
30'
57
23
49.81'
161.91'
+93.84
Grant St.
49.81
24
21
25
3
49.82
164.13'
Lincoln St.
115.92'
115.92'
115.92'
56
21
20
22
21
4
2a
115.96'
115.96'
115.96'
55
19
+94.95
19
20
105
19
5
N 89°59'35" E
+01.26
N 89°49'30" E
+02.64
115.99
115.99'
115.99'
N 0°10'05"
300'
54
17
18
18
17
6
S 89°52'15" W
S 89°58'45" W
116.03'
116.03
116.03'
53
15
GRANT ST.
17
16
15
7
116.07
116.07
116.07
52
13
14
16
13
8
LINCOLN ST.
116.10'
116.10'
116.10'
30'
30'
NEW R/W
40
40'
40'
NEW R/W
Can'l by Co 266 240
2013
2014
ACQ'D BY CO BK 46 PG 430
4
Beg Proj. U-018-1(2) GRANT ST.
3
CITY PROJ.
SEE R/W MAP:
A-7-T-529
SELLWELL

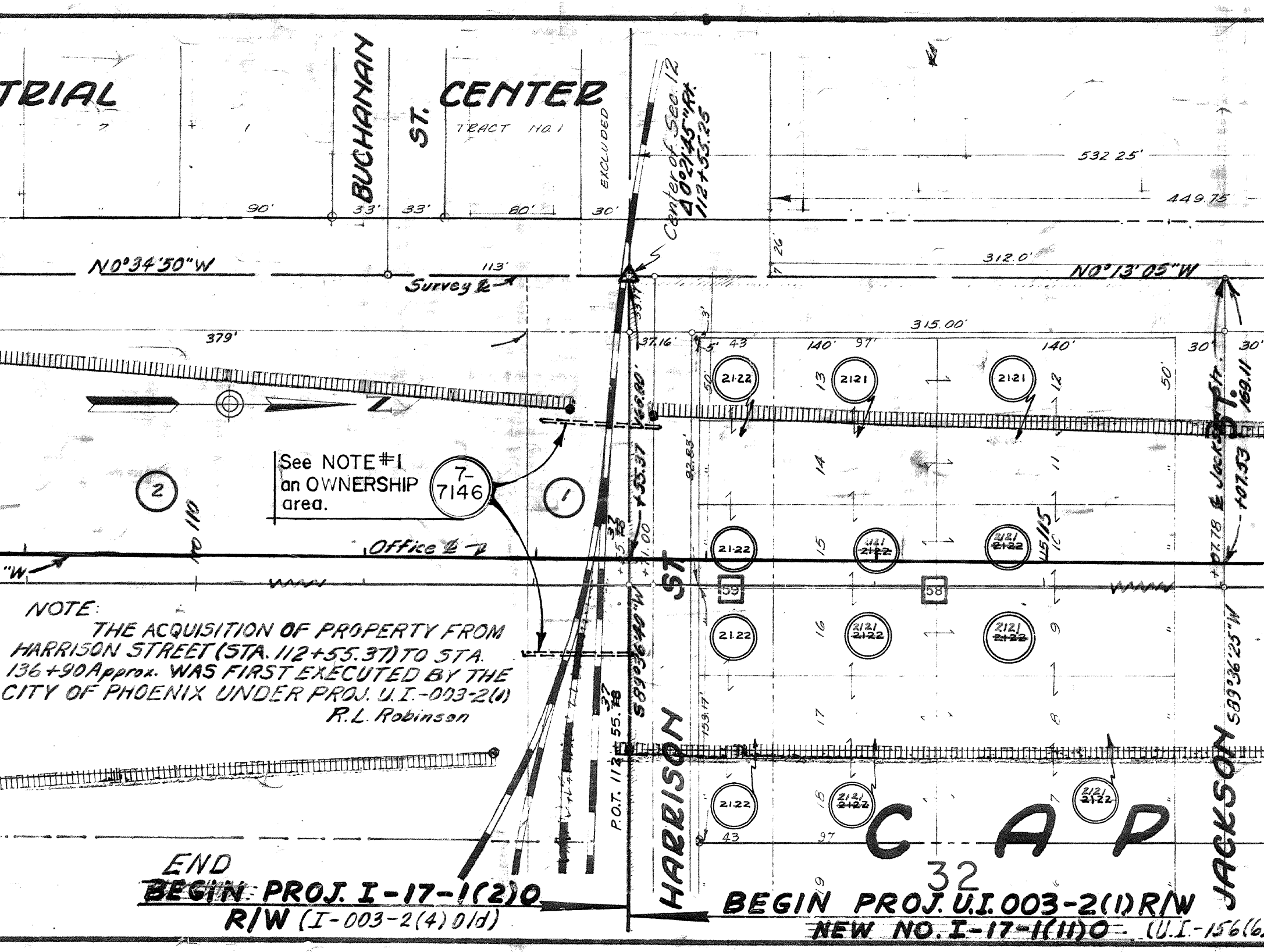
TRIAL
BUCHANAN ST.
CENTER
TRACT NO. 1
EXCLUDED
532.25'
449.75
90'
33'
33'
80'
30'
Center of Sec. 12
Δ0°21'45" Rt.
112+55.25
N0°34'50"W
113'
312.0'
N0°13'05"W
Survey ℄
315.00'
379'
37.16
43
140'
97'
140'
30'
30'
2-1-22
2-1-21
2-1-21
7-7146
2
1
Office ℄
No 110
13
14
15
16
17
18
12
11
10
9
8
7
59
58
S89°36'40"W
S89°36'25"W
P.O.T. 112+55.37
HARRISON ST.
JACKSON ST.
℄ Jackson St.
169.11
107.53
107.78
92.83'
153.17'
C A P

See NOTE #1 an OWNERSHIP area.

NOTE:
THE ACQUISITION OF PROPERTY FROM HARRISON STREET (STA. 112+55.37) TO STA. 136+90 Approx. WAS FIRST EXECUTED BY THE CITY OF PHOENIX UNDER PROJ. U.I.-003-2(1)
R.L. Robinson

END
~~BEGIN~~ PROJ. I-17-1(2)0 R/W (I-003-2(4) Old)

BEGIN PROJ. U.I. 003-2(1) R/W
NEW NO. I-17-1(11)0 (U.I.-156(6.

32

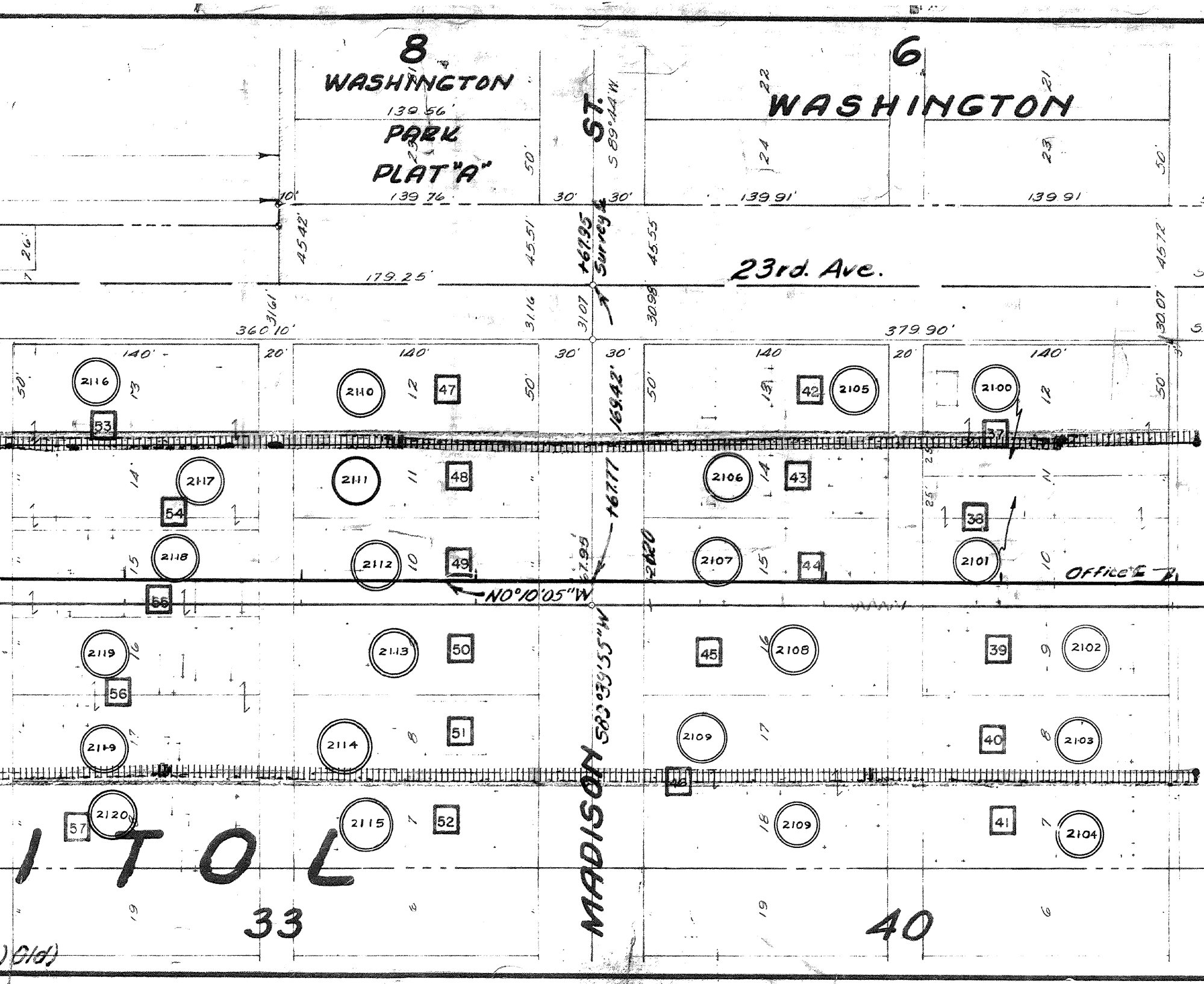
8
WASHINGTON
139.56'
PARK
PLAT "A"
139.76'
6
WASHINGTON
139.91'
139.91'
ST.
S 89°44' W
23rd. Ave.
179.25'
360.10'
379.90'
167.95
Survey
169.42'
167.77
N0°10'05"W
S89°39'55"W
MADISON
Office
ITOL
33
40
Old
2116
2110
47
42
2105
2100
37
53
2117
2111
48
2106
43
38
54
2118
2112
49
2107
44
2101
55
2119
2113
50
45
2108
39
2102
56
2119
2114
51
2109
40
2103
46
2120
57
2115
52
2109
41
2104

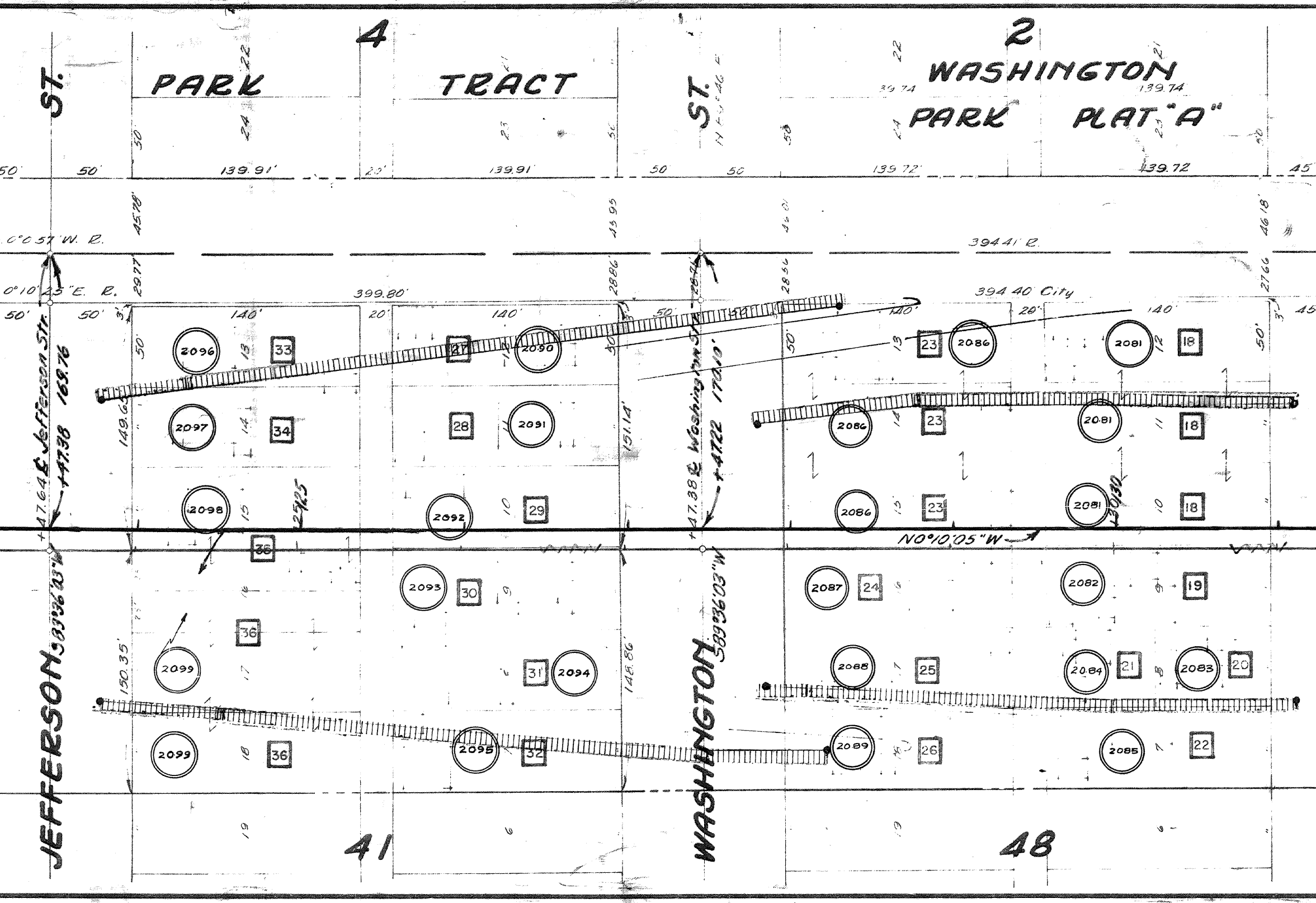
4
PARK
TRACT
ST.
2
WASHINGTON
PARK PLAT "A"
ST.
139.91'
139.91'
139.72'
139.72
50'
20'
45'
0°0'57" W. R.
394.41' R.
0°10'23" E. R.
399.80'
394.40' City
140'
140'
140'
140'
℄ Jefferson St. 169.76
+47.38
+47.64
℄ Washington St. 170.10'
+47.72
+47.38
149.65
151.14'
150.35'
148.86'
N0°10'05"W
S89°36'03"W
S89°36'03"W
2096
2097
2098
2099
2099
2090
2091
2092
2093
2094
2095
2086
2086
2086
2087
2088
2089
2081
2081
2081
2082
2083
20.84
2085
33
34
35
36
36
27
28
29
30
31
32
23
23
23
24
25
26
18
18
18
19
20
21
22
JEFFERSON
WASHINGTON
41
48

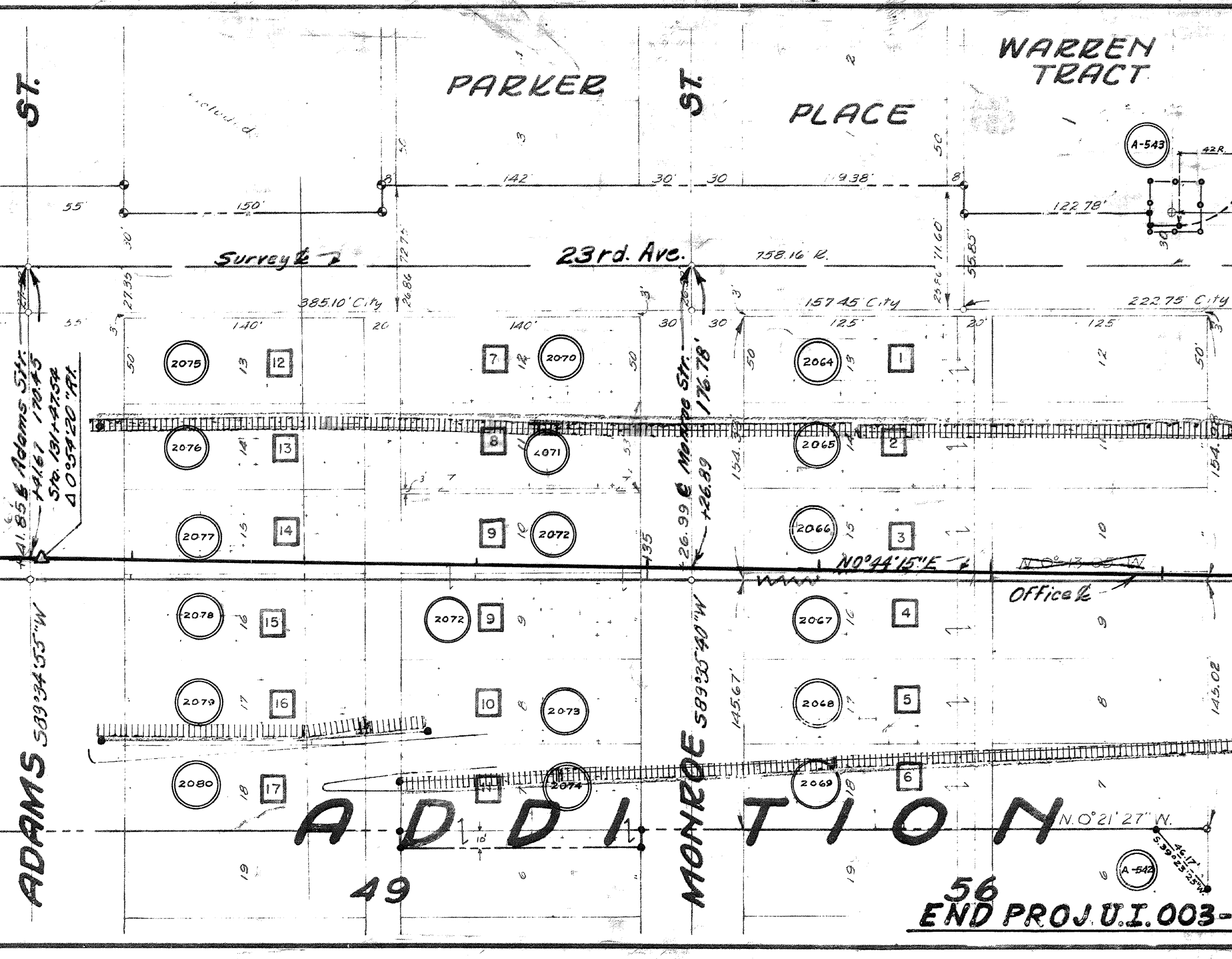
WARREN TRACT
PARKER PLACE
ADDITION
ADAMS ST.
MONROE ST.
23rd. Ave.
Survey ℄
Office ℄
A-543
A-542
385.10' City
157.45 City
222.75 City
758.16 R.
122.78'
42 R.
142
9.38'
150'
140'
125'
55
30
50
20
℄ Adams Str. 41.85 +41.61 170.45
Sta. 131+47.54 Δ 0°54'20" Rt.
℄ Monroe Str. 26.99 +26.89 176.78'
S89°34'55"W
S89°35'40"W
N0°44'15"E
N.0°21'27"W.
S.39°25'25"W. 46.17'
154.
145.67'
145.02
2075
2076
2077
2078
2079
2080
2070
2071
2072
2073
2074
2064
2065
2066
2067
2068
2069
1
2
3
4
5
6
7
8
9
10
11
12
13
14
15
16
17
49
56
END PROJ. U.I. 003-

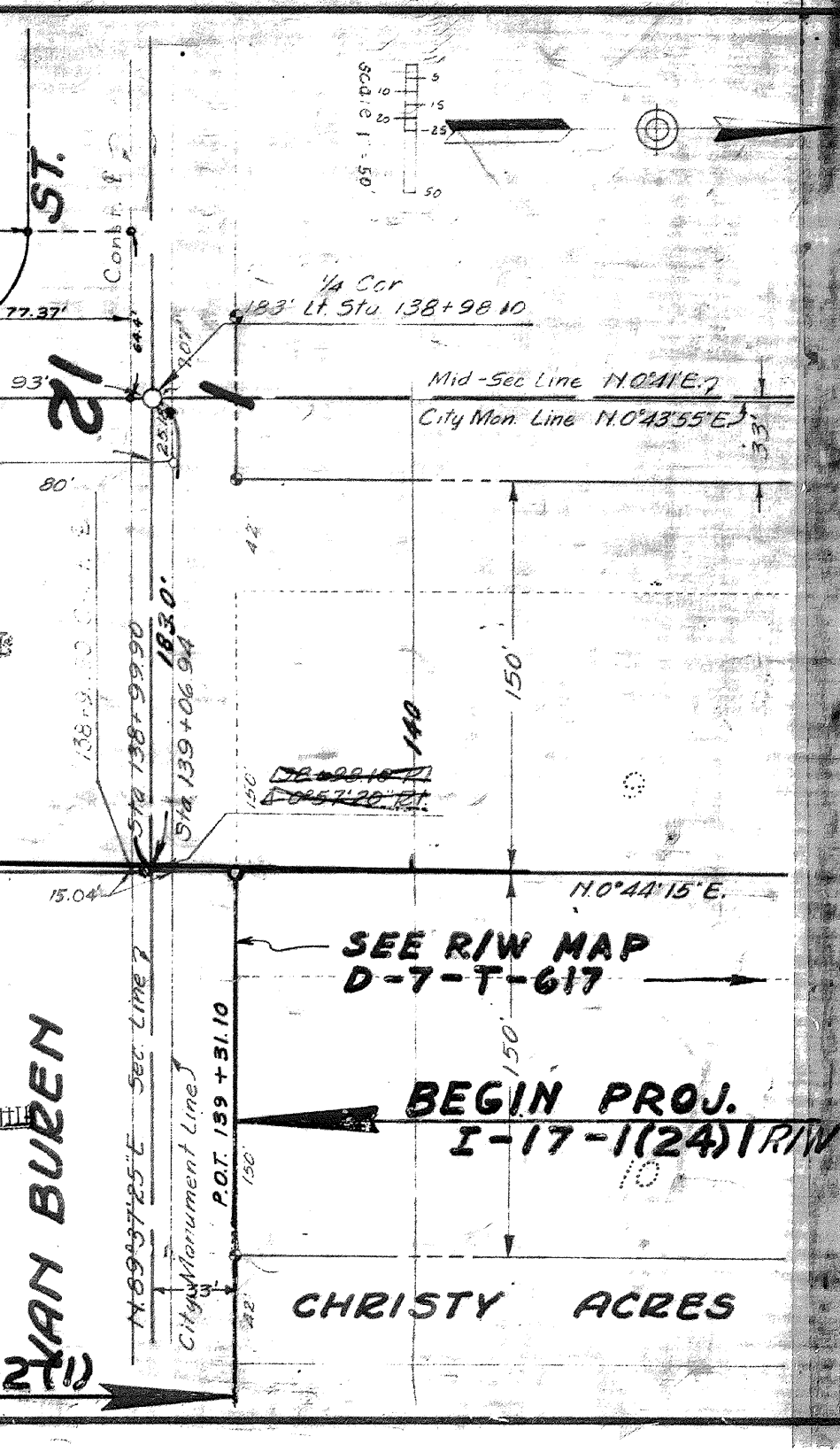
scale 1"=50'
10
20
5
15
25
50
ST.
Conbr.
1/4 Cor
183' Lt. Sta 138+98.10
77.37'
64.4'
93'
12
Mid-Sec Line N.0°41'E.
City Mon. Line N.0°43'55"E.
33'
25.1'
80'
42
150'
138+9
Sta 138+99.90
Sta 139+06.94
183.0'
140
150'
15.04'
N.0°44'15"E.
SEE R/W MAP
D-7-T-617
BEGIN PROJ.
I-17-1(24)1 R/W
N.89°37'25"E Sec. Line
City Monument Line
P.O.T. 139+31.10
150'
33'
CHRISTY ACRES
VAN BUREN
2(1)

OWNERSHIP RECORD

ITEM	OWNER	DESCRIPTION
2064	E.E. & MILDRED E. CHAMBERS	WD dtd. 3/12/56 REC 4/9/56 DKT 1872 PGE 374 LOT 13 BLOCK 56 & S. 1/2 OF ALLEY CAPITOL AD
2065	FREDERICK & NELLIE MEYER	WD 1/3/57 " REC 2/4/57 DKT 2094 PGE 97 LOT 14 & S. 1/2 OF ALLEY "
2066	DOROTHY M. SPRUNGER	WD 7/27/56 " REC 9/6/56 DKT 1983 PGE 16 LOT 15 " & S. 1/2 OF ALLEY "
2067	PEARL E. NEW	WD 3/9/56 " REC 3/23/56 DKT 1860 PGE 302 LOT 16 & S. 1/2 OF ALLEY "
2068	ESTATE OF CLARA WEEMS ROMA AKA CLARA WEEMS ROMO	ADRMS DEED 9/26/56 REC 10/1/56 DKT 2001 PGE 119 LOT 17 " " & S. 1/2 OF ALLEY "
2069	MALCOVIC CONDEMNATION ~~MELIA MALKOVIC~~	FINAL ORDER 2/25/58 REC 2/26/58 DKT 2411 PGE 60 LOT 18 & S. 1/2 OF ALLEY "
2070	GUY A. & GRACE PETERSON	WD 3/23/56 REC 4/9/56 DKT 1872 PGE 456 LOT 12 BLOCK 49
2071	E.T. & TRIXIE MAYNARD	WD 12/28/56 " REC 1/17/57 DKT 2079 PGE 45 LOT 11 " & W. 3' OF LOT 10. "
2072	JAMES H. & HAVANA MAY	WD 8/7/56 " REC 8/22/56 DKT 1973 PGE 269 LOT 10
	" " " "	LOT 9 " " "
2073	CAROLYN G. FORBES	WD 7/26/56 " REC 8/3/56 DKT 1960 PGE 309 LOT 8 "
2074	MILTON W. & GERTRUDE M. KUNTZ	WD 3/12/56 " REC 3/29/56 DKT 1684 PGE 501 LOT 7 " " & W. 10' OF LOT 6 "
2075	THOMAS E. & EDITH MAY BAKER	WD 6/12/56 REC 7/16/56 DKT 1946 PGE 585 LOT 13 " "
2076	P.C. THAYER	WD 3/28/56 " REC 5/4/56 DKT 1895 PGE 20 LOT 14 "
2077	JOHN M. & THELMA G SIMMS	WD 3/8/56 " REC 3/22/56 DKT 1859 PGE 158 LOT 15 "
2078	HERBERT & VERDINE TOLAND	WD 4/25/56 " REC 5/29/56 DKT 1913 PGE 555 LOT 16 "
2079	B.L. & IRENE GEORGE	WD 3/13/56 " REC 3/27/56 DKT 1862 PGE 526 LOT 17 " "
2080	CHARLES & FAYE GOTLIEB	WD 8/27/56 " REC 9/26/56 DKT 1998 PGE 550 LOT 18 " "
2081	ANDREW J. & LOUISE C. DRISKILL	WD 8/27/56 REC 10/2/56 DKT 2002 PGE 276 LOT 12 BLOCK 48
	" " " " "	LOT 11 " " "
	" " " "	LOT 10 " "
2082	CELLA LANG	WD 2/1/57 " REC 2/25/57 DKT 2110 PGE 259 LOT 9 " "
2083	WILLIE STURDAVAN	WD 3/26/56 REC 4/6/56 DKT 1871 PGE 192 N.65' OF LOT 8 BLOCK 48 "
2084	VAN CURTIS STURDAVAN	WD 3/26/56 REC 4/9/56 DKT 1872 PGE 457 S 75' OF LOT 8
2085	JOSEPH & CAROLYN SHIRLEY	WD 1/14/57 REC 2/4/57 DKT 2094 PGE 98 LOT 7 OF " " "
2086	ANDREW J & LOUISE DRISKILL	WD 8/27/56 REC 10/2/56 DKT 2002 PGE 277 LOT 3
	" " " "	LOT 4 " "
	" " "	LOT 15
2087	HENRY C & FLORA B AICON	WD 6/14/56 REC 7/9/56 DKT 1941 PGE 516 LOT 6
2088	EDWIN A BLOUT	WD 3/16/56 REC 4/6/56 DKT 1871 PGE 544 LOT 17
2089	OLEN G. & LILLIAN C JACOBSON	WD 3/15/56 REC 3/28/56 DKT 1863 PGE 286 LOT 18 " "
2090	ROXIA KIRK	WD 3/22/56 REC 4/30/56 DKT 1875 PGE 418 LOT 12 BLOCK 41 "
2091	MARK A. & LILLIAN PETERSON	WD 8/15/56 REC 9/13/56 DKT 1988 PGE 284 LOT 1 "
2092	HENRY & AUGUSTA ANDERSON	WD 3/19/56 REC 4/25/56 DKT 1886 PGE 134 LOT 10 " "
2093	WILLIE C & MARGARET H NELMS	WD 3/23/56 REC 4/2/56 DKT 1870 PGE 187 LOT 9 " " "
2094	CORA LUCILLE HORTON	WD 4/13/56 REC 5/3/56 DKT 1893 PGE 301 LOT 8 "
2095	PEAR S. O'BRYAN	WD 5/21/56 REC 6/7/56 DKT 1919 PGE 357 LOT 7
2096	S.F. & LAURA L. PICKETT	WD 3/6/56 REC 3/19/56 DKT 1855 PGE 541 LOT 13 " "
2097	SYLVIA LOLLAR	WD 3/1/56 REC 3/28/56 DKT 1856 PGE 865 LOT 14 "
2098	JOE N SMITH	WD 3/6/56 REC 3/19/56 DKT 1855 PGE 539 LOT 15
	" " "	W. 1/2 LOT 16 " " "

OWNERSHIP RECORD

	ITEM	OWNER	DESCRIPTION			
DITION	2099	BRUCE M & MARY F COATES	WD 3/19/56 LOT 17	REC 8/16/56 BLOCK 41	DKT 1948 CAPITOL	PG 320 ADDITION
"	"	" " " " "	LOT 18	" "	"	"
"	"	" " " "	E 1/2 LOT 16	"	"	"
"	2100	CARL & ANNA G. CROOKSTON	WD 3/7/56 LOT 12	REC 3/19/56 BLOCK 40	DKT 1855 "	PG 438 "
"	"	" " " " "	W.1/2 LOT 11	" "	"	"
"	2101	GEORGE W. & WINIFRED MENZLER	WD 3/5/56 LOT 10	REC 3/22/56 " "	DKT 1859 "	PG 19 "
"		" " " "	E 1/2 LOT 11	" "	"	"
"	2102	ERNEST P SAUER	WD 3/21/56 LOT 9	REC 4/4/56 " "	DKT 1869 "	PG 468 "
"	2103	EVERETT E & ANITA GEIGER	WD 3/19/56 LOT 8	REC 4/9/56 "	DKT 1873	PG 54 "
"	2104	EMIL J. & JESSIE D. KORTAN	WD 3/16/56 LOT 7	REC 3/23/56 " "	DKT 1863 "	PG 492 "
"	2105	RUSSELL & JOSEPHINE CUNNINGHAM	WD 3/8/56 LOT 13	REC 3/21/56 " "	DKT 1857	PG 295 "
"	2106	JOHN & EMELY COSMALA	FINAL ORDER LOT 14 #91834	REC 6/13/57 " "	DKT 2202 "	PG 395, 396 "
"	2107	WILLIAM JAMES VEGTER	WD 3/9/56 LOT 15	REC 6/25/56 "	DKT 1931 "	PG 516 "
"	2108	JOHN A. PEKKALA	WD 7/9/56 LOT 16	REC 7/11/56 " "	DKT 1943	PG 464 "
"	2109	MRS. PAUL CONLEY	ADMRS DEED LOT 17 7/9/57	REC 7/31/57 " "	DKT 2241 "	PG 59, 60, 61
"		" " "	LOT 18	" "	"	"
"	2110	HANNAH L BOND & IDA M PINE	FINAL ORDER LOT 12 5/29/57	REC 5/29/57 BLOCK 33	"	"
"	2111	[illegible] B. & SALLIE R DAVIS	WD 3/6/56 LOT 11	REC 3/19/56 " "	DKT 1855 "	PG 540 "
"	2112	VERNAL & EDNA ELLEN ROGERS	WD 3/6/56 LOT 10	REC 3/19/56 " "	DKT 1855 "	PG 522 "
"	2113	EDWARD & HOPE LASURE	WD 1/9/56 LOT 9	REC 1/17/56	DKT 1805	PG 21 "
"	2114	ARRONA WADE	WD 3/1/56 LOT 8	REC 3/13/56 "	DKT 1851 "	PG 63 "
"	2115	HAROLD E. & MARION V BARIBEAU	WD 3/2/56 LOT 7	REC 3/15/56 "	DKT 1853	PG 221
"	2116	MOUNTAINAIRE MFG. CO.	WD 4/9/56 LOT 13	REC 8/1/56 " "	DKT 1958	PG 341 "
"		" " "	W 7' LOT 14	" "	"	"
"	2117	COPELAND & MABEL B WHITNEY	WD 3/12/56 LOT 14	REC 3/23/56 "	DKT 1860 "	PG 297 "
		" "	W 7' LOT 15	"	"	"
	2118	MARY J. (MOLLIE J.) WILLIAMSON	WD 3/8/56 LOT 15	REC 3/22/56 " "	DKT 1859 "	PG 159 "
		" " "	W 7' LOT 16	" "	"	"
"	2119	LENA GARRISON	WD 3/7/56 LOT 16	REC 3/19/56 " "	DKT 1855 "	PG 437 "
"		" "	LOT 17	" "	"	
"	2120	MARGARET G. & EMMETT H. MARSHALL	WD 3/12/56 LOT 18	REC 3/26/56 "	DKT 1861	PG 385 "
"	2121	ALLISON STEEL MFG. CO.	WD 8/13/56 LOT 7	REC 1/30/57 BLOCK 32	DKT 2089 "	PG 449 "
		" " "	LOT 8	" "	"	"
"		" " "	LOT 9	"		"
"		" " " "	LOT 10	" "	"	"
"		" " "	LOT 11	" "	"	"
"		" " " "	LOT 12	" "	"	"
"		" " "	N 97' LOT 13	" "	"	"
"		" " " "	N 97' LOT 14	"	"	"
"		" " " "	N 97' LOT 15	"	"	"
"		" " "	N 97' LOT 16	"	"	"

OWNERSHIP RECORD

ITEM	OWNER	DESCRIPTION		
2121	ALLISON STEEL MFG. CO.	WD 8/13/56 N 97' LOT 17	REC 1/30/57 BLOCK 32	DKT 208 CAPITOL
	" " " "	N 97' LOT 18	"	
2122	SOUTHERN PACIFIC RAIL ROAD	WD 12/11/56 S 43' LOT 13	REC 2/18/57	DKT 210
	" " " "	S 43' LOT 14	"	
	" " " "	S 43' LOT 15	" "	"
	" " " "	S 43' LOT 16	" "	"
	" " " "	S 43' LOT 17	" "	"
	" " " "	S 43' LOT 18	" "	"
	BUCKEYE ROAD INTERSECTION OWNERSHIPS			
2015	MARY A. BECKER, (A WIDOW)	NW 1/4 NW 1/4 NE 1/4, SEC 13, T. 1 N. – R. 2 E., EXCEPT		
2016	VIRGIL J. & MARGALENE DRAKE VANCE, H/W	LOTS 1 & 2, BLOCK 1, WILFER PLACE SUB. EXCEPT		
2017	HARRY E. & ALICE M. CASSAVANT, H/W	LOT 3 & W. 20' OF LOT 2, BLOCK 1, WILFER PLACE		
2018	HAZEL M. RAYBURN	LOTS 2 & 4, BLOCK 7, I-ON-A HOMES SUB.		
2019	JAMES & MARIE RUNNION, H/W	LOT 6, BLOCK 7, I-ON-A HOMES SUB.		
2020	ALLEN K. & NANCY LEE CODDINGTON, H/W	LOT 8, BLOCK 19, SELLWELL ADD'N.		
2021	HOWARD & ROSE TOCKER, H/W	LOTS 10 & 12, BLOCK 19, SELLWELL ADD'N.		

NOTE #1

Parcel 7-7146 is for the acquisition of encroachment licenses for project [illegible] MA 194 H0192 07C

I certify that these R/W plans have been compared with the ASBUILT plans of project I-17-1(2) and that the STATE of ARIZONA has good and sufficient title to the R/W as shown.

John M. Gorman 9-15-66

DO NOT REVISE OR ALTER

PG 499
ADDITION
"
PG 280
"
"
"
"
"
"
W. 300'.
W. 20' LOT 2.
SUB.

MAP REVISIONS

DATE	REVISED BY	DESCRIPTION
10-26-61	G.G.H.	PREPARED THIS MAP FROM 2 MAPS FOR F.A. VOUCHERING FOR R/W PROJECT I-17-1(2)6
8-24-62	AR/WAC	ADDED DATES OF ACQUISITION AND AREAS OF TAKE TO OWNERSHIP BLOCK ITEMS 2 THROUGH 110 (LEFT END OF MAP)
C.O. 669 5-11-65	R.L. Robinson	Added Bearing Equations; Angle Point at
		Adams St. Changed Bearings from Sta. [illegible]
		Removed Angle point at Van Buren St.
[illegible]-66	C.F. CANFIELD	ADDED RECORDING INFORMATION TO OWNERSHIP RECORD
		CORRECTED ITEM NOS. IN BLOCK 32
CO. 8401	9-18-91 MTP.	ADDED PAR. 7-7146 & NOTE # 1.

I-17-1(6) R.L.R. 669

THIS MYLAR REPLACES THE OLD ORIGINAL THAT HAS BEEN DISTROYED.

ARIZONA HIGHWAY DEPARTMENT

RIGHT OF WAY DIVISION

RIGHT OF WAY MAP OF
PHOENIX - CORDES JCT.
INTERSTATE HIGHWAY 17
DURANGO T.I. - VAN BUREN ST. SEC.

FEDERAL AID PROJECT **I-17-1(2)0 R/W**

FROM STATION **79+00** TO STATION **139+31.10**

MARICOPA COUNTY

ALIGNMENT, RIGHT OF WAY WIDTHS, AND CONTROL OF ACCESS, APPROVED IN ACCORDANCE WITH HIGHWAY PLANS.

DATE: ______________

ASSISTANT STATE ENGINEER

APPROVED IN ACCORDANCE WITH RESOLUTION DATED: ________ 19__, MINUTES OF THE ARIZONA HIGHWAY COMMISSION.

DRAWN BY	
DATE	
SCALE	1" = 50'
CHECKED BY	
A.F.E. NO.	

DRAWING NUMBER

A-7-T-527(B)