FHWA REGION	STATE	PROJECT NUMBER	SHEET NUMBER	TOTAL SHEETS	FINALIZED PLANS
9	ARIZ.	I-15-1-701	1	5	

DRAWING NUMBER	D-8-T-324

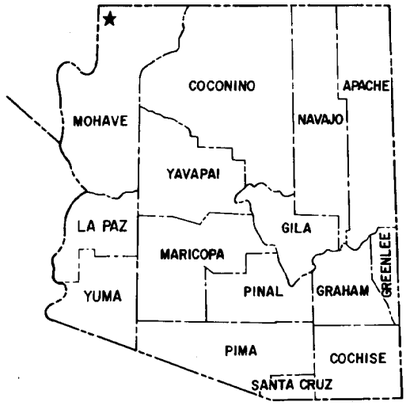

STATE OF ARIZONA
DEPARTMENT OF TRANSPORTATION

HIGHWAYS DIVISION
RIGHT OF WAY PLAN OF THE

MESQUITE-LITTLEFIELD-NORTH HIGHWAY
I-15 ACCESS GATES

PROJECT NO. I-15-1-701

LENGTH OF PROJ. 2.43 MILES

DISTRICT 4

MOHAVE COUNTY

Click here for I 15 Index

RW/PLANS FILE SET

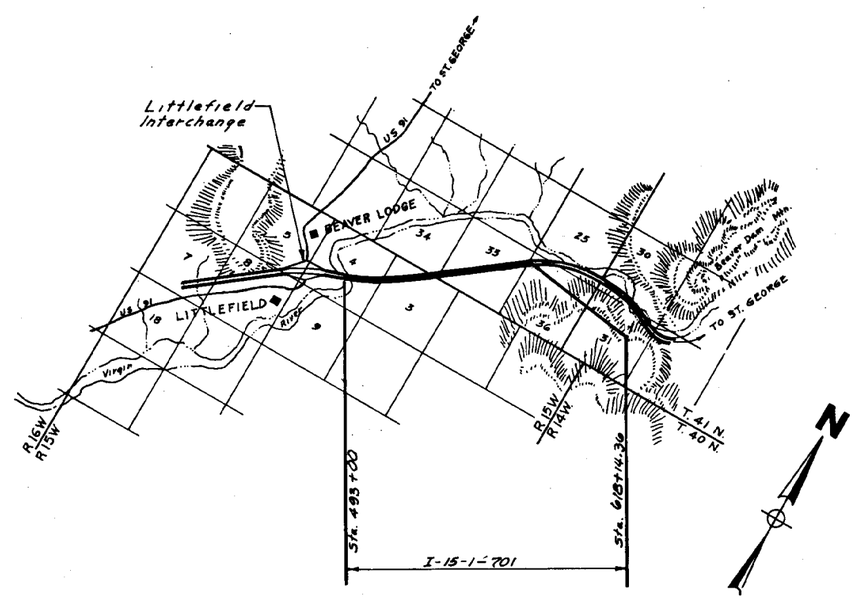

Approved in accordance with Roadway Plans

Robert P. Mickelson 10/1/85
DEPUTY STATE ENGINEER DATE

ARIZONA DEPARTMENT OF TRANSPORTATION BOARD
Approved for Right of Way Acquisition in accordance with Resolution Number 85-09-A-65 Dated 9/20/85

W.O. Ford State Engineer

For James A. McGee 10/1/85
CHIEF DEPUTY STATE ENGINEER DATE

U.S. DEPARTMENT OF TRANSPORTATION
FEDERAL HIGHWAY ADMINISTRATION

DIVISION ENGINEER DATE

Public Hearing Requirements Certified N/A
Environmental Clearance 9/11/85

BRUNING 44-512

MESQUITE-LITTLEFIELD-NORTH HWY.

I-15 ACCESS GATES

MOHAVE COUNTY

Click here for I 15 Index

REVISIONS					
C.O. No.	DATE	BY	DESCRIPTION	PROJECT NO.	I-15-1-701
				DRAWING NO.	D-8-T-324
				SHEET NO.	2 OF 5
				DRAWN BY	LAW.
				DATE COMP.	1-23-85
				SCALE	—

OWNERSHIP RECORD / ACQUISITION RECORD

PARCEL NUMBER	OWNER	DESCRIPTION	TOTAL AREA	AREA REQUIRED: GROSS INCLUDING EXISTING R/W	AREA REQUIRED: NET ① EXCLUDING EXISTING R/W	EASEMENT AREA	REMAINDER: LEFT	REMAINDER: RIGHT	SHEET NUMBER	BOARD APPROVAL	TYPE & DATE OF INSTRUMENT	RECORDED: DATE	RECORDED: BOOK	RECORDED: PAGE
8-556	Philip R. Reber et ux.	Pt. NW¼ SE¼ Sec. 4, T40N, R15W.	27.75 Ac.			T.C.E. ONLY 1.94 Ac.	12.35 Ac.	15.40 Ac.	3					
8-557	Steven O. Williams et ux.	Pt. E½ Sec. 4 & W½ Sec. 3 T40N, R15W.	134.60 Ac.		3.80 Ac.	T.C.E. ONLY 1.90 Ac.	130.80 Ac.		3					
8-558	Clayton B. Bell et ux.	Pt. Secs. 3 & 4 T40N, R15W.	268.40 Ac.		8.60 Ac.			259.80 Ac.	3 & 4					
8-559	Burdett Reber et ux.	Pt. N½ Sec. 3, T40N, R15W & Pt. Sec 34 T41N, R15W.	218.60 Ac.	3.20 Ac.	3.06 Ac.		215.40 Ac.		3 & 4					
8-560	Philip R. Reber et ux.	Pt. SW¼ Sec. 35, T41N, R15W.	134.49 Ac.	7.65 Ac.	7.47 Ac.		97.08 Ac.	29.72 Ac.	4					
8-561	U.S.A. (Bureau Of Land Mgmt.)	Pt. E½ Sec 35, T41N, R15W.	Unknown	9.07 Ac.	8.85 Ac.				4 & 5					
8-557-1	Harold W. Blackmore, As Trustee Of Craigmont Company	Pt. NW¼ Sec. 3, T40N, R15W.	13.51 Ac.	0.59 Ac.	0.59 Ac.		12.92 Ac.		3					

Note: Gross In These Parcels Includes Areas Of Exist. Drainage Easements

① New R/W To Be Acquired In The Name Of Mohave County.

RW/PLANS FILE SET

REDUCED SIZE DO NOT SCALE

CHECKED BY

HARD COPY

BRUNING 44-512

Click here for I 15 Index

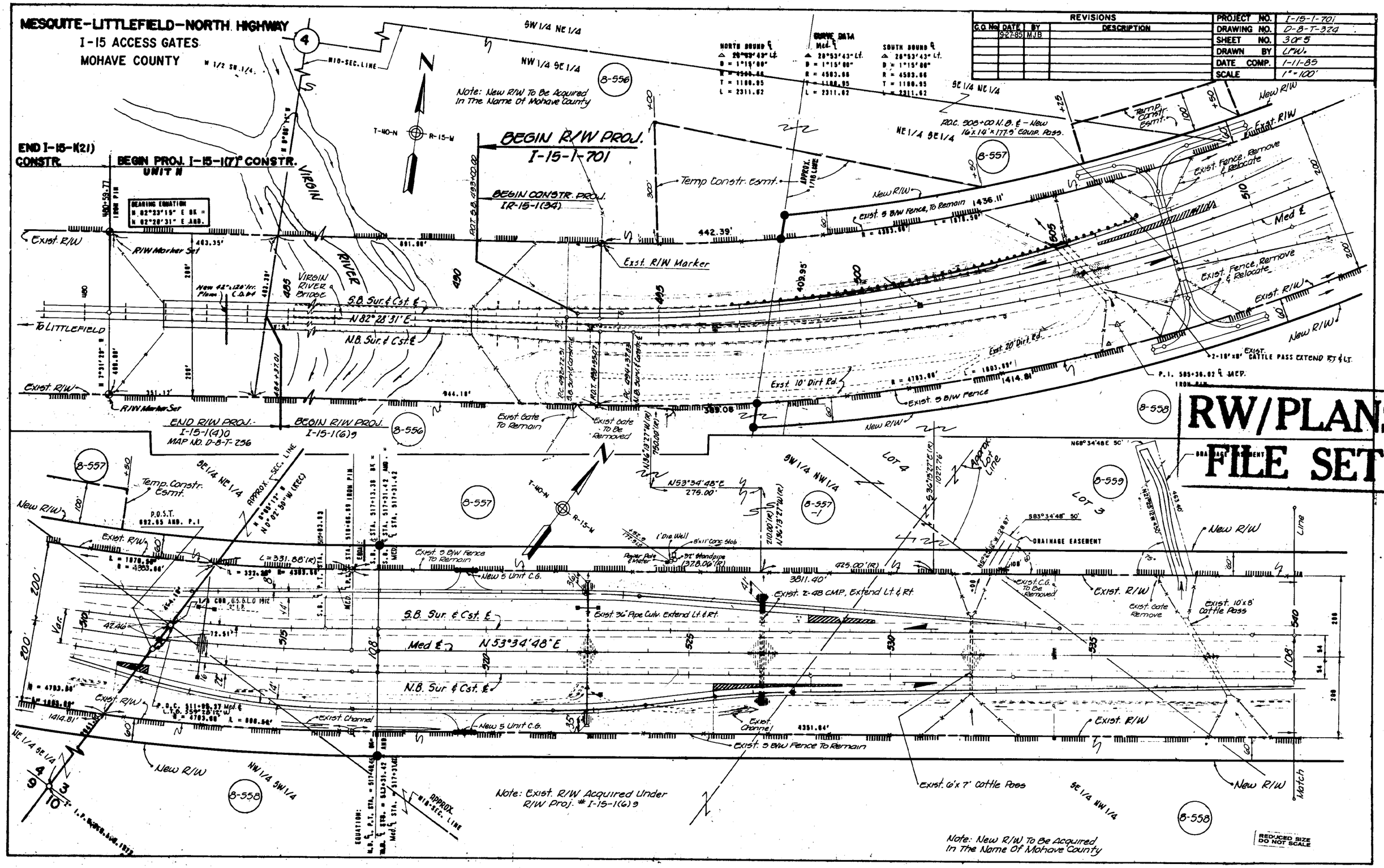

Click here for I 15 Index

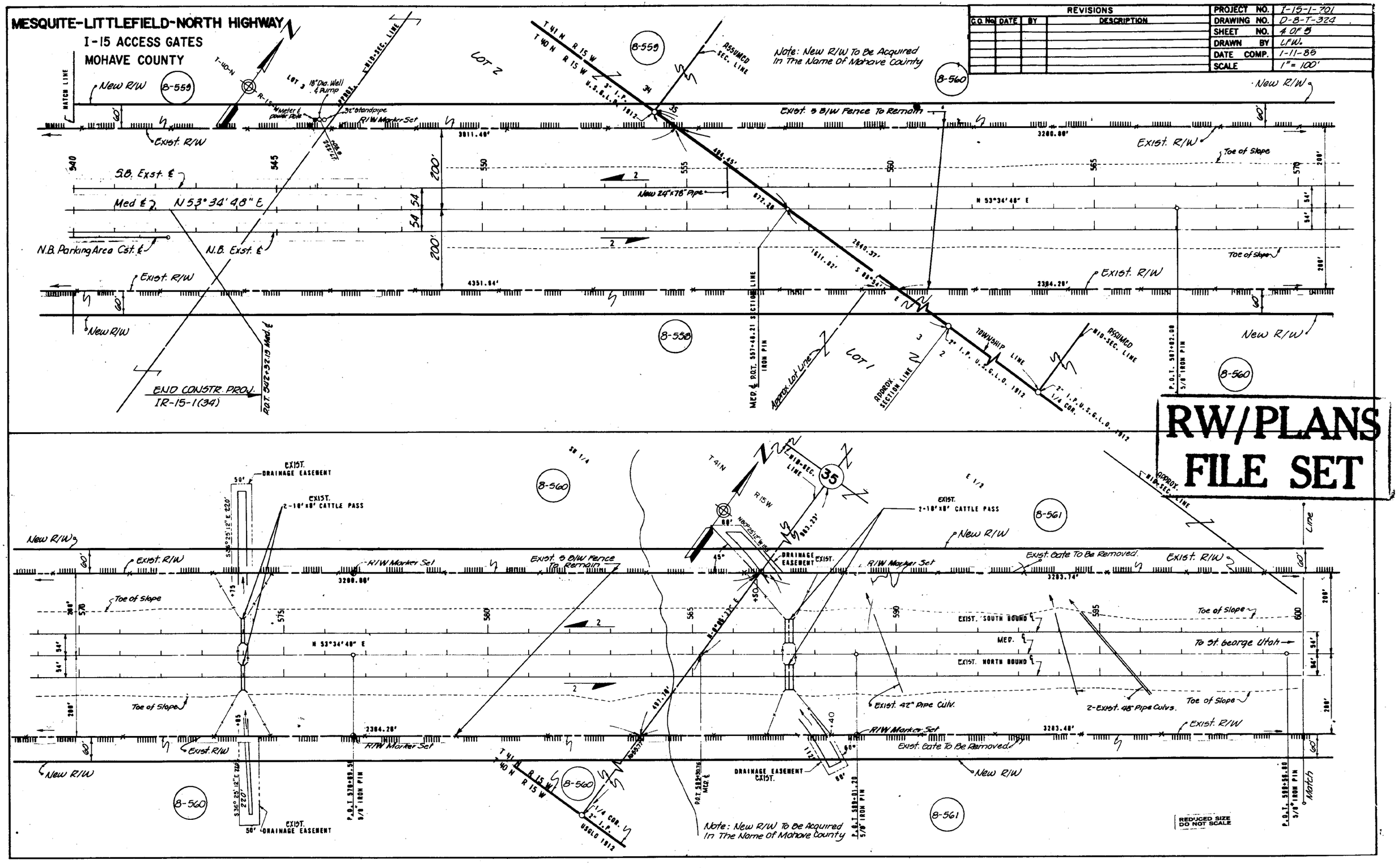

REVISIONS			
C.O. No.	DATE	BY	DESCRIPTION

PROJECT NO.	I-15-1-701
DRAWING NO.	D-8-T-324
SHEET NO.	5 OF 5
DRAWN BY	LFW.
DATE COMP.	1-11-85
SCALE	1" = 100

MESQUITE-LITTLEFIELD-NORTH HIGHWAY
I-15 ACCESS GATES
MOHAVE COUNTY

Click here for I 15 Index

RW/PLANS FILE SET

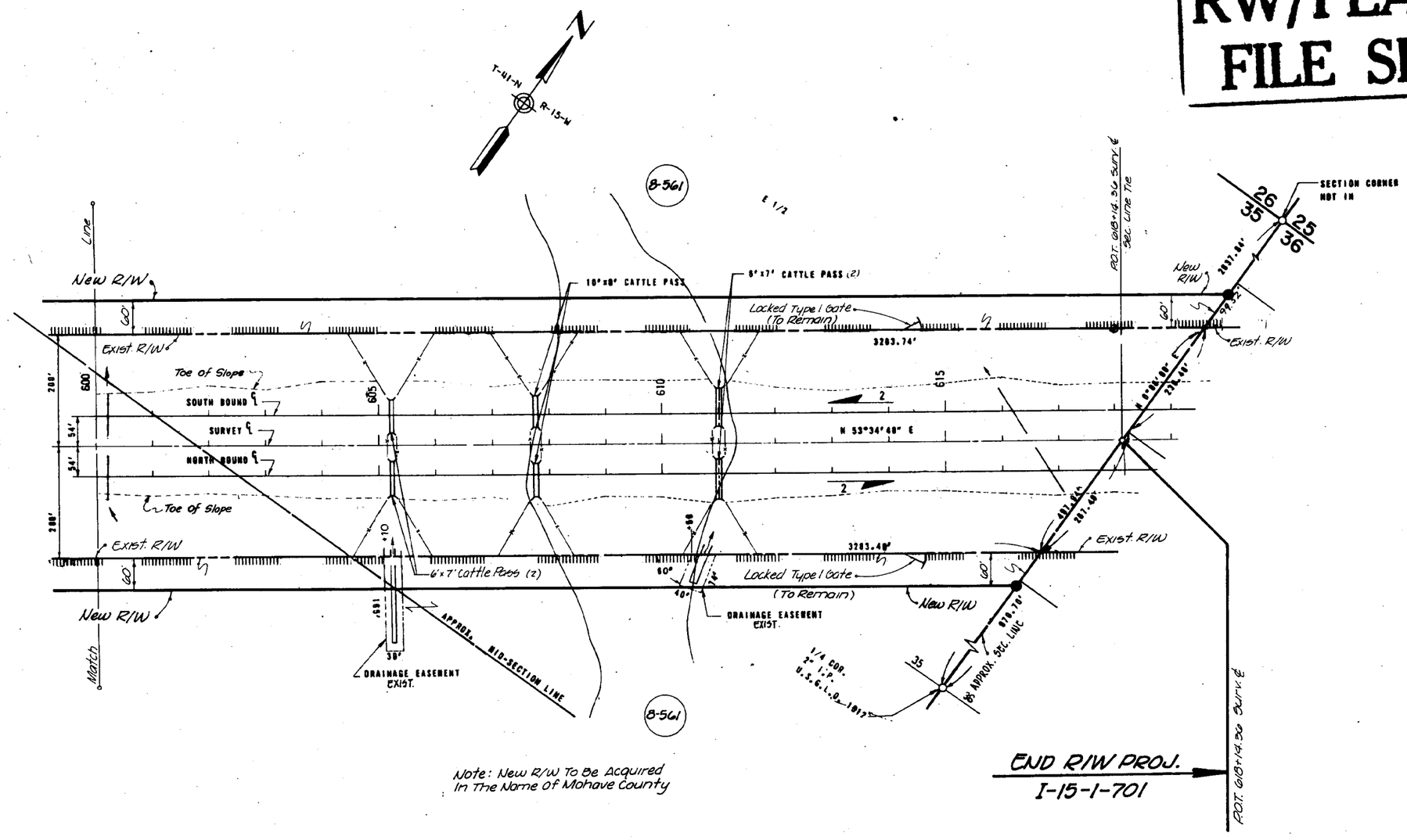

Note: New R/W To Be Acquired In The Name Of Mohave County

REDUCED SIZE DO NOT SCALE

CHECKED BY. ____

HARD COPY. ____