

STATE OF ARIZONA
STATE HIGHWAY DEPARTMENT

RIGHT OF WAY PLAN OF THE

MESQUITE LITTLEFIELD NORTH

STATE HIGHWAY

PROJECT NO. **I-15-1(15)13 R/W**

MOHAVE

COUNTY

FED. ROAD DIV. NO.	STATE	PROJECT NO.	SHEET NO.	TOTAL SHEETS
7	ARIZ.	I-15-1(15)13 R/W	1	6

RIGHT OF WAY MAP NO. D-8-T-271

ALIGNMENT, RIGHT OF WAY, AND CONTROL OF ACCESS APPROVED IN ACCORDANCE WITH HIGHWAY PLANS.

DATE 10-19-62 R.E. Lawrence by G. Heidecker
ASSISTANT STATE ENGINEER

APPROVED IN ACCORDANCE WITH RESOLUTION DATED 19 , MINUTES OF THE ARIZONA HIGHWAY COMMISSION.

AFE NO. 91050

See Project I-15-1(20) For Scenic Easement Covering Entire Project. Re: Parcel 8-270-D.

FINALIZED

Click here for I 15 Index

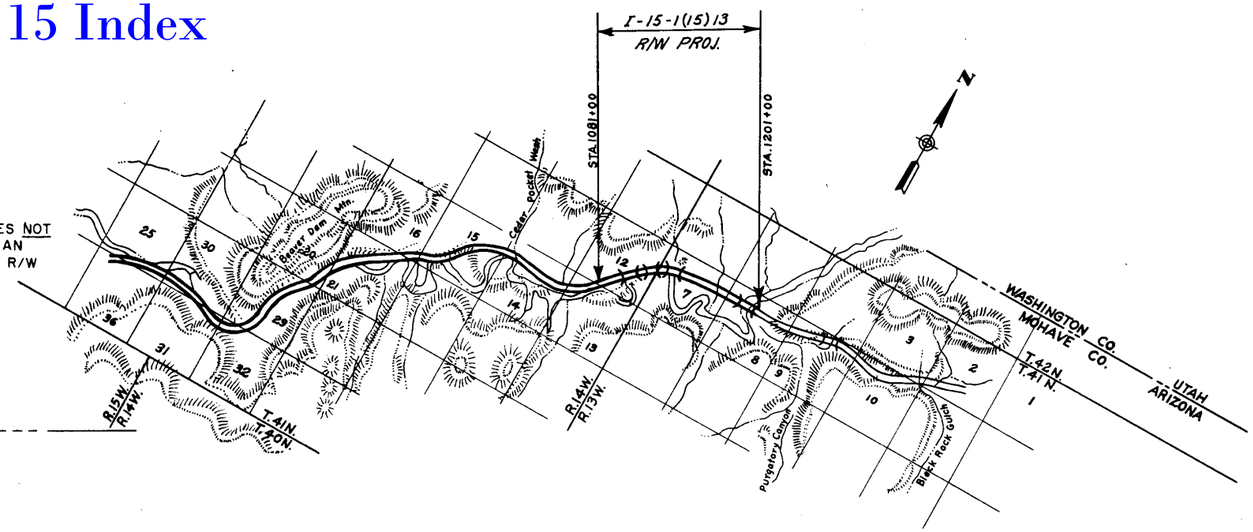

NOTE:

THE SOLID DOT, AS SHOWN BELOW, DOES NOT DESIGNATE A R/W MARKER BUT REPRESENTS AN ANGLE POINT OR CHANGE OF DIRECTION IN THE R/W LINE & IS FOR OFFICE USE ONLY.

CONVENTIONAL SIGNS

HIGHWAY CENTER LINE
STATE AND NATIONAL LINES
CITY LIMITS
COUNTY LINE
TOWNSHIP AND RANGE LINES
SECTION LINE
HIGHWAY R/W LINE (NEW)
RAILROAD R/W LINE
PROPERTY LINE
LOT AND PROPERTY LINE (WITHIN EXISTING R/W)
RAILROAD
COMMON R.R. AND HWY. R/W LINE
ACCESS TO BE DENIED
ACCESS OPEN
PARCEL ITEM No's
FOREST, NAT'L. MONUMENTS, AND INDIAN BOUDARIES
LAND GRANT BOUNDARY
R/W MARKER
HIGHWAY R/W LINE (EXISTING)
SUBDIVISION OR LOT LINE

TELEPHONE LINE
POWER LINE
WATER LINE
GAS LINE
SEWER LINE
STORM DRAIN
UNDERGROUND TEL. CABLE
BARBED WIRE FENCE & OTHER
CHAIN LINK FENCE
POWER TRANSMISSION LINE
TELEPHONE & POWER LINE
POWER POLE WITH TRANSFORMER
DOWN GUY
LIGHT POLE
FIRE HYDRANT
WATER METER
WATER VALVE
MANHOLE
EXIST. ROAD OR TRAVELED WAY
GAS METER
GAS VALVE

REDUCED SIZE DO NOT SCALE

ARIZONA HIGHWAY COMMISSION
APPROVED
STATE HIGHWAY ENGINEER
DEPUTY STATE ENGINEER DATE

DEPARTMENT OF COMMERCE
BUREAU OF PUBLIC ROADS
APPROVED:
DIVISION ENGINEER DATE

MAP REVISIONS

DATE	NAME	DESCRIPTION
2-22-77	R. Martinez	Finalized C.O.# 4777

MESQUITE LITTLEFIELD NORTH HIGHWAY
MIDDLE GORGE - BLACK ROCK CANYON
MOHAVE COUNTY

Click here for I 15 Index

C.O.#	NAME	DATE	DESCRIPTION
994	Nowacz	2-16-66	Add ITEM D-471-A
1489	T Woody M	3-10-67	Corrected St. George, Utah &
			Added Lot 3 to D-471's descrip.
4777	R Martinez	2-22-77	Finalized

PROJECT NO.	I-15-1(15)13
DRAWING NO.	D-8-T-271
SHEET NO.	2 OF 6
DRAWN BY	L. YUP
DATE COMP.	10-15-62
SCALE	

ITEM	OWNER	DESCRIPTION	ACREAGE TAKEN	ACREAGE REMAINING	DATE PROPERTY ACQUIRED	ACQUISITION RECORD: COMMISSION APPROVAL	TYPE & DATE OF INSTRUMENT	RECORDED: DATE	BOOK	PAGE
D-471	U.S. Land (B.L.M.)	N.E. 1/4 Sec. 13, T41N, R14W, G&SRB&M Subject to: Arizona Strip Grazing Dist. No. 1 North of River: Gordon Blake 165 W 200 N St. George, Utah. South of River: Ellis Larson 42 E. 400 S. St. George, Utah. Search of Nov.-3-1961	2.572	157.041						
		East 1/2 Sec. 12, T41N, R14W, G&SRB&M Subject to: Arizona Strip Grazing Dist. No. 1 Gordon Blake 165 W. 200 N. St. George, Utah. Search of Nov.-3-1961	51.508	267.692						
		North 1/2 Sec. 7 & Lot 3 T41N R13W Subject to: Arizona Strip Grazing dist. No. 1 North of River: Gordon Blake 165 W 200 N St. George, Utah. South of River: Ellis Larson 42 E. 400 S. St. George, Utah. Search of Nov.-3-1961	79.576	237.664		12-28-62	R/W Grant 12-20-62	2-26-63	59	397-8
		NW 1/4 Sec. 8, T41N, R13W, G&SRB&M Subject to: Arizona Strip Grazing Dist. No. 1 North of River: Leroy Larson 390 S. 500 E. St. George, Utah. South of River: Ellis Larson 42 E. 400 S. St. George, Utah. Search of Nov.-3-1961	23.550	136.020						
D-471-A	U.S. Land (B.L.M.)	Sec. 7. T41N. R13W Sec. 12 T41N R14W	0.8 ac.			5-6-66	R/W Grant 4-15-66	5-19-66	92	165-8

FINALIZED

Note:
For application Map
See Dwg. No. C-8-T-271A

REDUCED SIZE
DO NOT SCALE

LIETZ 3101 IMPERIAL 300 3-61

MESQUITE-LITTLEFIELD-NORTH HIGHWAY

MIDDLE GORGE-BLACK ROCK CANYON

MOHAVE COUNTY

B.P.R. REGION	STATE	PROJECT NO	SHEET NO.	TOTAL SHEETS	AS BUILT
7	ARIZ	I-15-1(15)19	3	6	

9-21-62 — MEISSNER ENGINEERS, INC. — SCALE: 1"=100'

DATE — FOR THE CONSULTING ENGINEER

DESIGN H.R.W. — DRAWN V.K. — CHECKED R.G.W.

R/W MAP NO: D-8-T-271

Registered Professional Engineer (Civil) — Certificate Expires Dec. 31, 19 62 — Arizona U.S.A.

FINALIZED

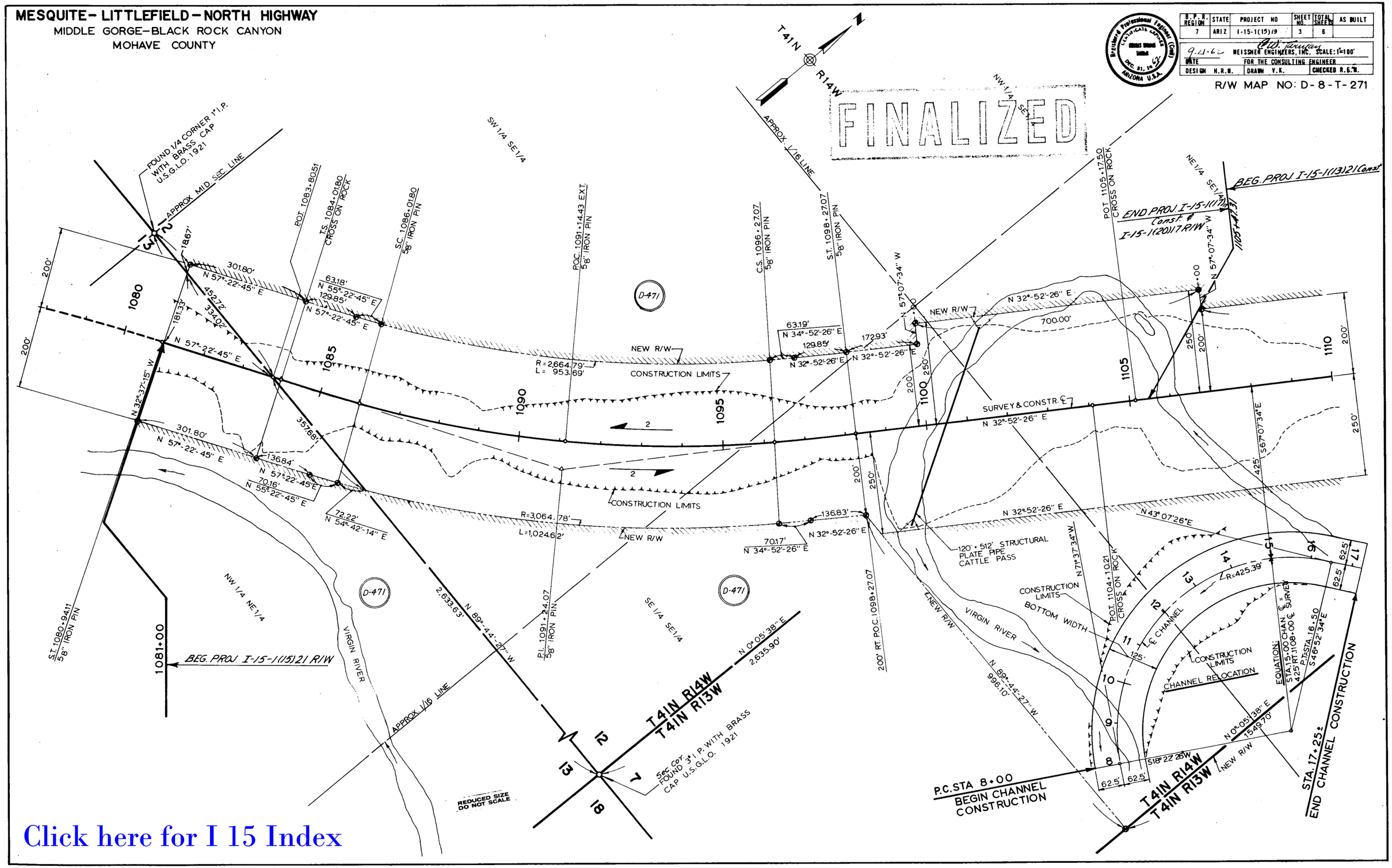

Click here for I 15 Index

MESQUITE-LITTLEFIELD-NORTH HIGHWAY

MIDDLE GORGE-BLACK ROCK CANYON
MOHAVE COUNTY

B.P.R. REGION	STATE	PROJECT NO.	SHEET NO.	TOTAL SHEETS	AS BUILT
7	ARIZ	I-15-1(15)12	4	6	

9-21-62 — MEISSNER ENGINEERS, INC. SCALE: 1"=100'
DATE — FOR THE CONSULTING ENGINEER
DESIGN H.R.M. — DRAWN V.K. — CHECKED R.E.M.

R/W MAP NO: D-8-T-271

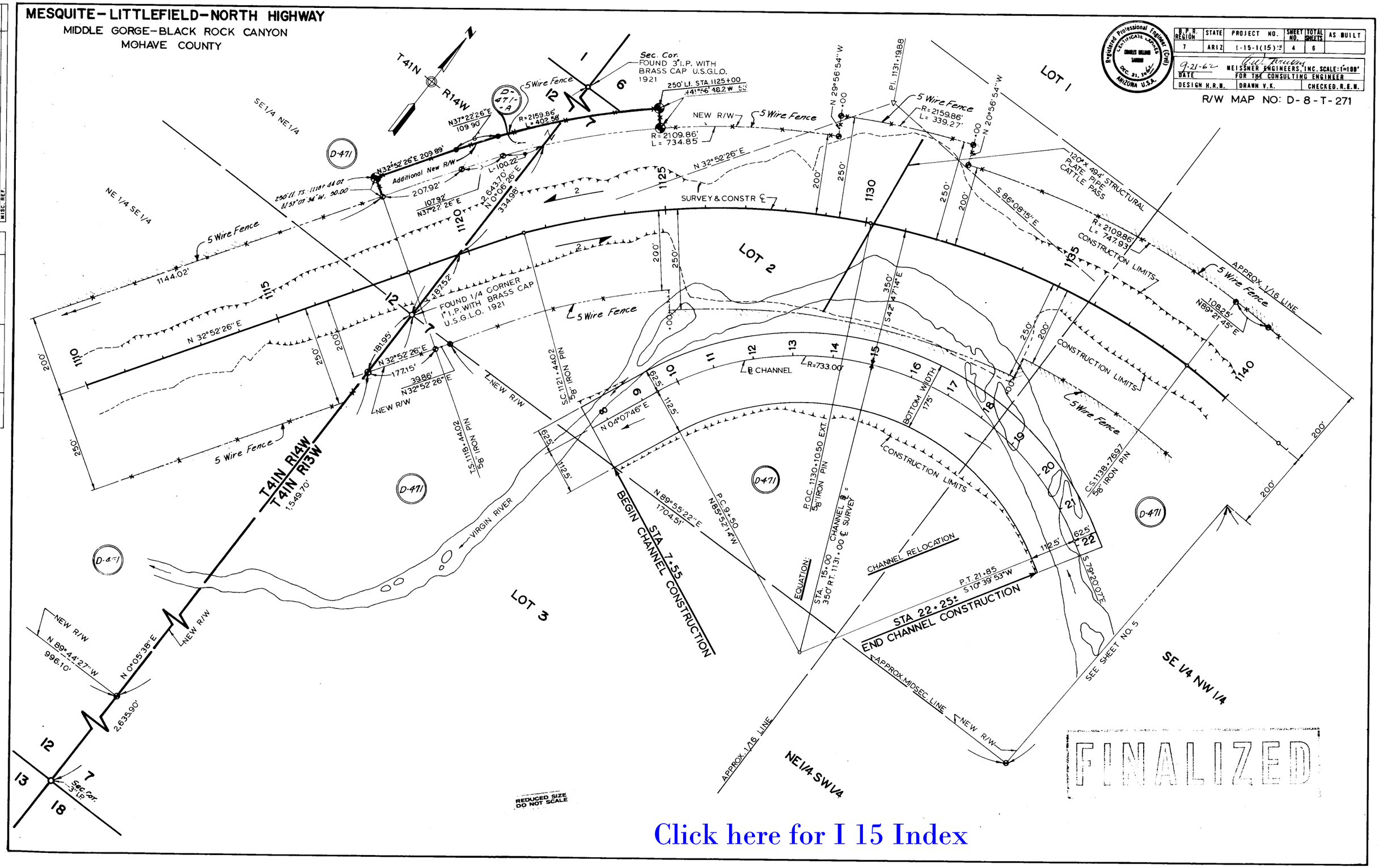

Click here for I 15 Index

MESQUITE LITTLEFIELD NORTH HIGHWAY

MIDDLE GORGE–BLACK ROCK CANYON
MOHAVE COUNTY

B.P.R. REGION	STATE	PROJECT NO.	SHEET NO.	TOTAL SHEETS	AS BUILT
7	ARIZ	I-15-1(15)78	5	8	

9-21-62 — DATE
W. Tarquin — WEISSNER ENGINEERS, INC. FOR THE CONSULTING ENGINEER
SCALE: 1"=100'
DESIGN H.R.W. — DRAWN V.K. — CHECKED R.E.W.

Registered Professional Engineer (Civil) — CHARLES WILLIAMS TARQUIN — CERTIFICATE EXPIRES DEC. 31, 19 67 — ARIZONA U.S.A.

R/W MAP NO: D-8-T-271

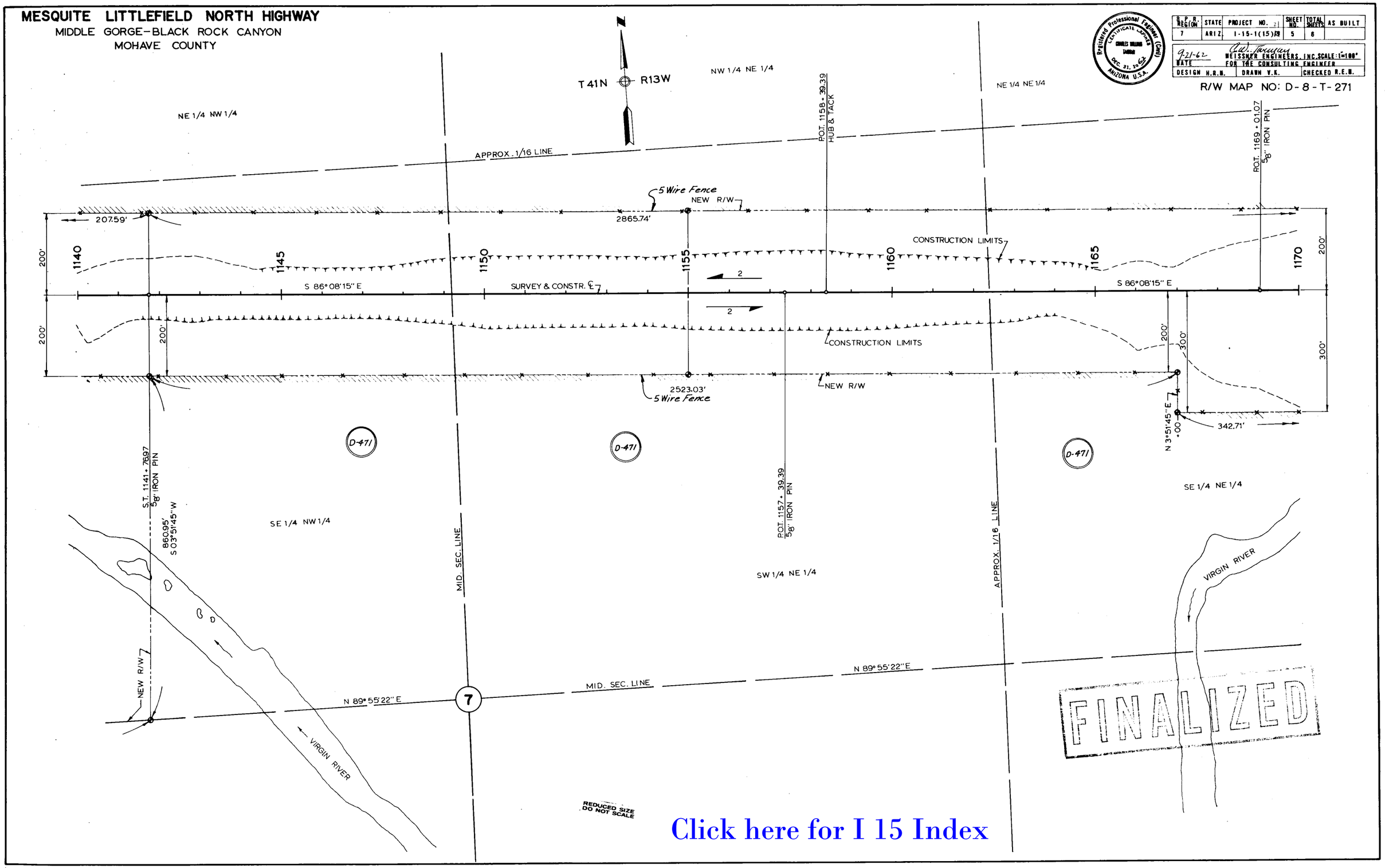

FINALIZED

Click here for I 15 Index

DATE	NAME	REVISION DUE	DATE
2-22-77	R. Anderson	2-4-67	

DATE	
MAY 1962	
MAY 1962	
MAY 1962	
NOV 1960	

R.M.M. & P.C. — R.L.M. — T.A.M. — TRANSIT 3
CENTRAL FILES DATA
FIELD BOOKS — COPY — AS BUILTS — MISC. REF.

CET PREPARED BY — CET CHECKED — CET CHECKED — R/W PLANS — CENTRAL FILES DATA

MESQUITE–LITTLEFIELD–NORTH HIGHWAY

MIDDLE GORGE–BLACK ROCK CANYON
MOHAVE COUNTY

REGION	STATE	PROJECT NO.	SHEET NO.	TOTAL SHEETS	AS BUILT
7	ARIZ.	I-15-1(15)13	6	6	

9-21-62 — DATE
Gil Tanning — MEISSNER ENGINEERS, INC. SCALE: 1=100'
FOR THE CONSULTING ENGINEER

DESIGN H.R.N. | DRAWN V.K. | CHECKED R.E.M.

R/W MAP NO. D-8-T-271

Registered Professional Engineer (Civil) — CERTIFICATE EXPIRES DEC. 31, 1962 — CHARLES WILLIAM TANNING — ARIZONA U.S.A.

FINALIZED

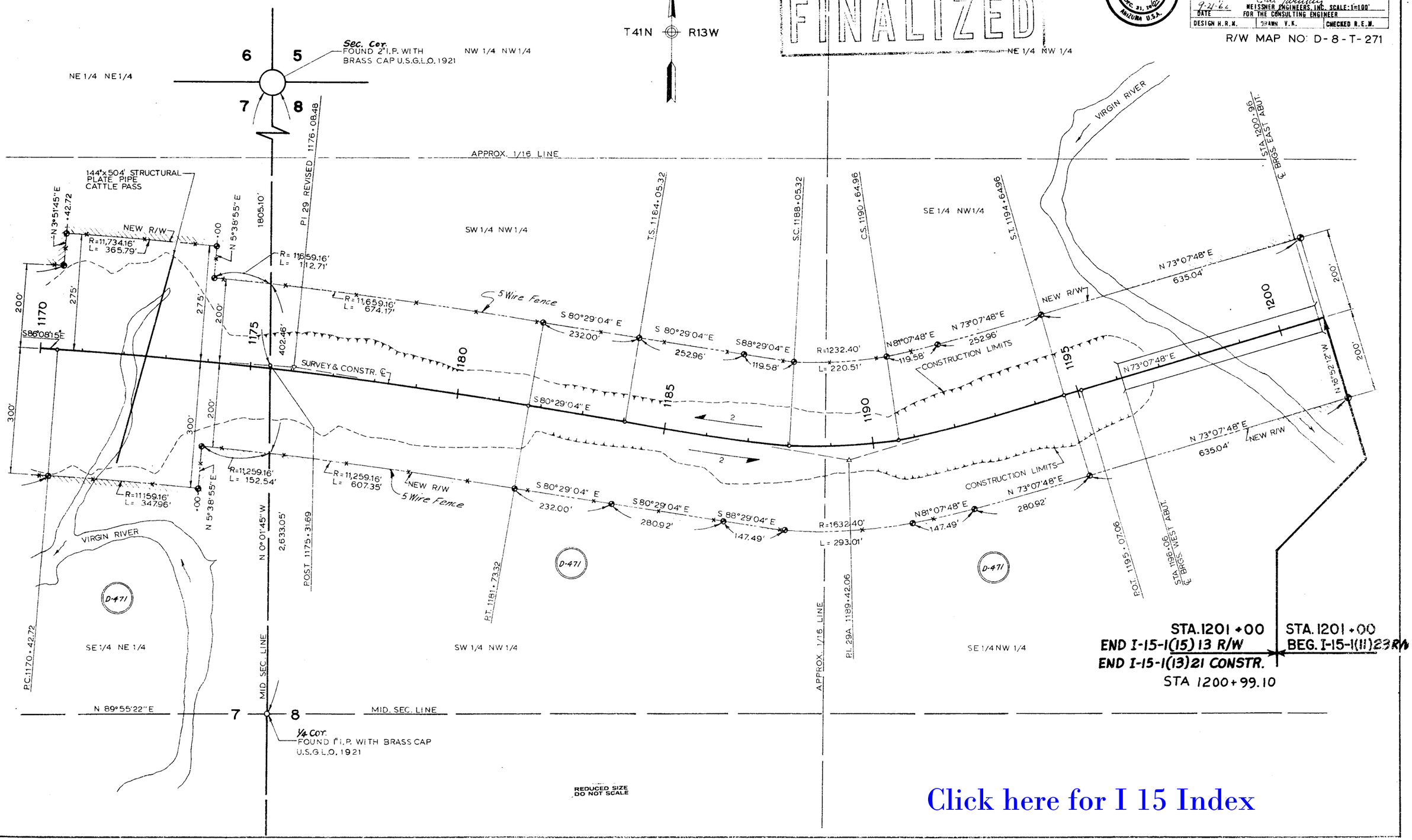

Click here for I 15 Index