MESQUITE - LITTLEFIELD - NORTH HWY.
VIRGIN RIVER GORGE - UTAH STATE LINE
MOHAVE COUNTY

Click here for I 15 Index

REVISIONS			
C.O.	DATE	BY	DESCRIPTION
			FINALIZED 9/13/66

PROJECT NO.	I-15-1(11)23
DRAWING NO.	D-8-T-270
SHEET NO.	2 of 12
DRAWN BY	R. WALLEY
DATE COMP.	11-20-62
SCALE	

OWNERSHIP RECORD

PARCEL NO.	OWNER	DESCRIPTION	TOTAL AREA	AREA TAKEN	EASE AREA	REMAINDER LEFT	REMAINDER RIGHT	SHEET NO.	
D-497	U.S. Land	Sections 1, 3, 8, 9, 10, & 11 T.41 N. R.13 W. & Sections 5 & 6 T.41 N R.12 W.	4,800.0±	344.9	/	1,439.1	3,016.0	1 thru 11	AR-032346 dtd. 1/9/63 Rec. 3/26/63 DKT 60 P 397
D-498 / D-498-L1	State of Arizona / Ellis Larson - G. Lease	Section 2 T.41 N. R.13 W.	640.0	68.3	/	480.5	91.2	6, 7	R/W # 3438 dtd. 12/7/62
D-498 / D-498-L2	State of Arizona / G. M. Larson - G. Lease	Section 32 T.42 N. R.12 W.	453±	46.2	/	82.9	317.9	11, 12	Apprvd. 2/23/67 Not Rec.
D-497-A	U.S. Land B.L.M.	S½ SE¼ Sec 31. T.42 N. R.12 W.						11.	B.L.M. File # 5373 R/W Grant Date Oct 8, 1970
	U.S. Land B.L.M.	Lots 3, 4, & SW¼ NW¼ Sec. 5 Lots 1 thru 7, SE¼ NW¼, NE¼ SW¼, S½ NE¼ & NW¼ SE¼ Sec. 6 T.41 N. R.12 W.						9, 10 & 11	

Note:
See Also Map C-8-T-270A (Strip)

FINALIZED

I certify that these R/W Plans have been compared with the ASBUILT plans and the STATE of ARIZONA has good and sufficient title to the R/W as shown.
John M. Gorman
9-13-66
DO NOT REVISE OR ALTER

CHECKED BY
HARD COPY

DIETZGEN 135 IMPERIAL 310 11-62

FINALIZED 9-13-66

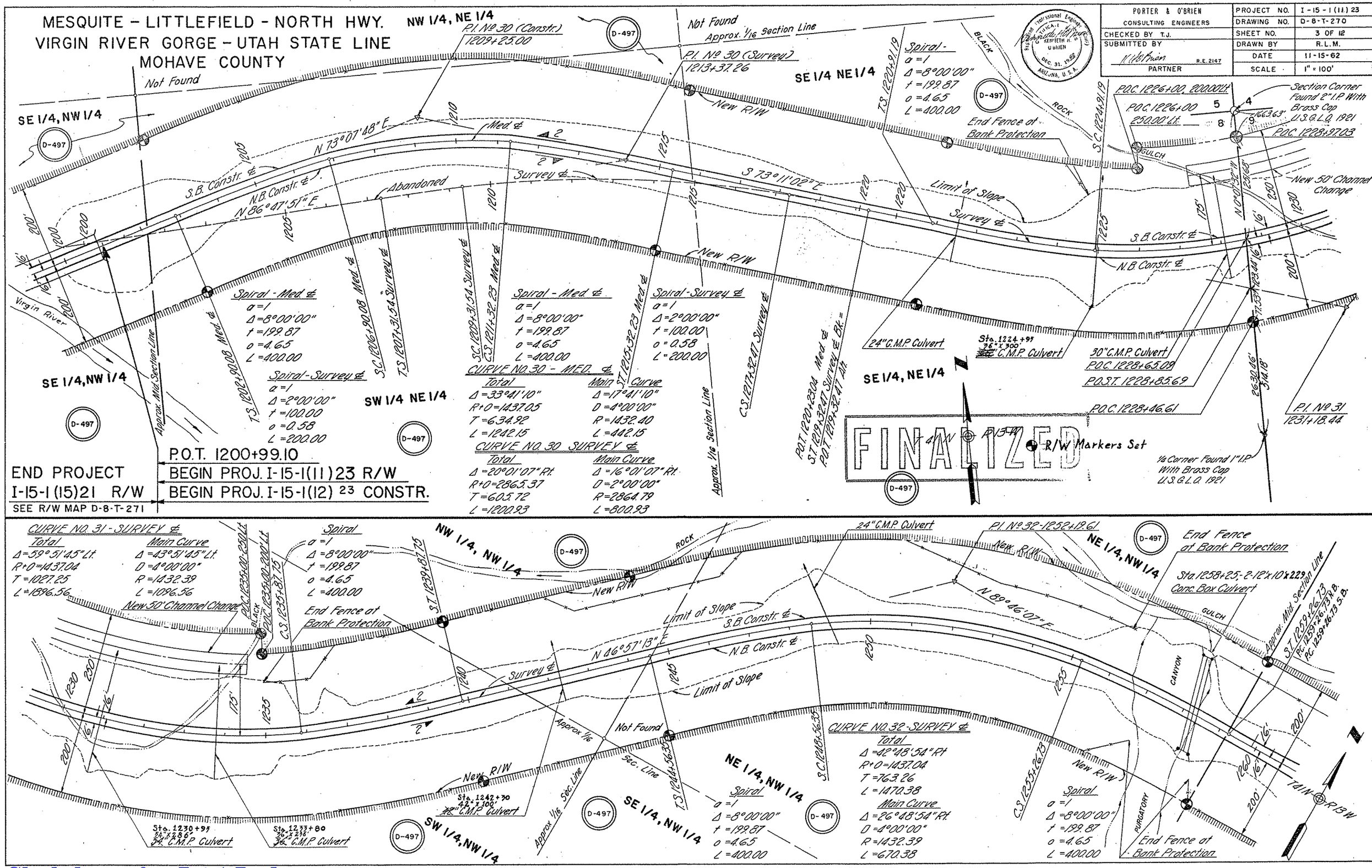

Click here for I 15 Index

FINALIZED 9-13-66

Click here for I 15 Index

PORTER & O'BRIEN CONSULTING ENGINEERS	PROJECT NO.	I-15-1(11)23
	DRAWING NO.	D-8-T-270
CHECKED BY T. J.	SHEET NO.	4 OF 12
SUBMITTED BY	DRAWN BY	R. L. M.
R.E. 2147	DATE	11-15-62
PARTNER	SCALE	1" = 100'

MESQUITE - LITTLEFIELD - NORTH HWY.
VIRGIN RIVER GORGE - UTAH STATE LINE
MOHAVE COUNTY

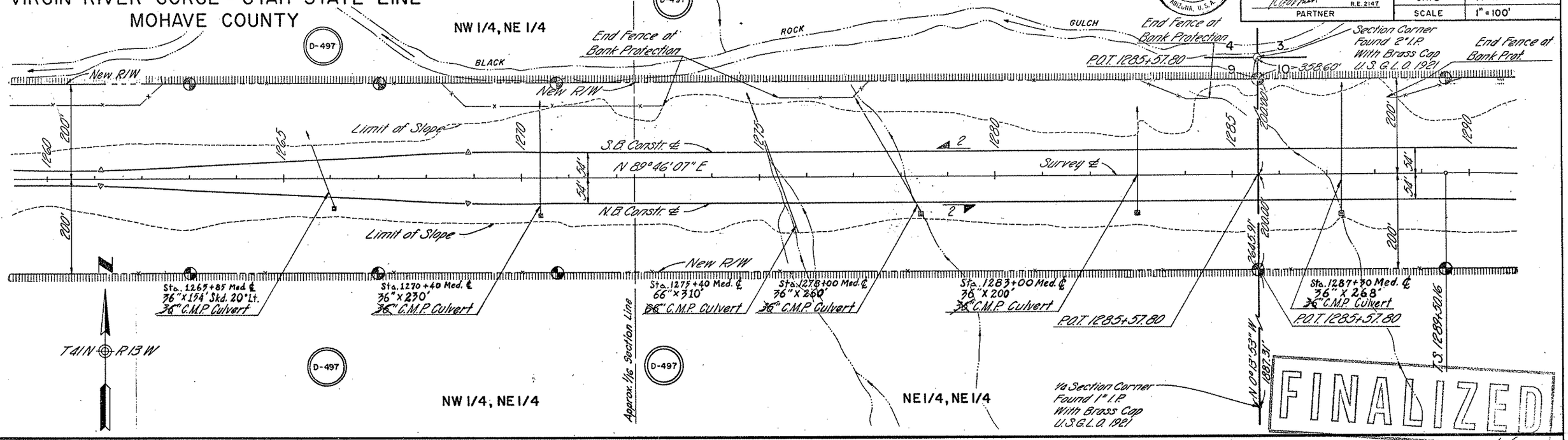

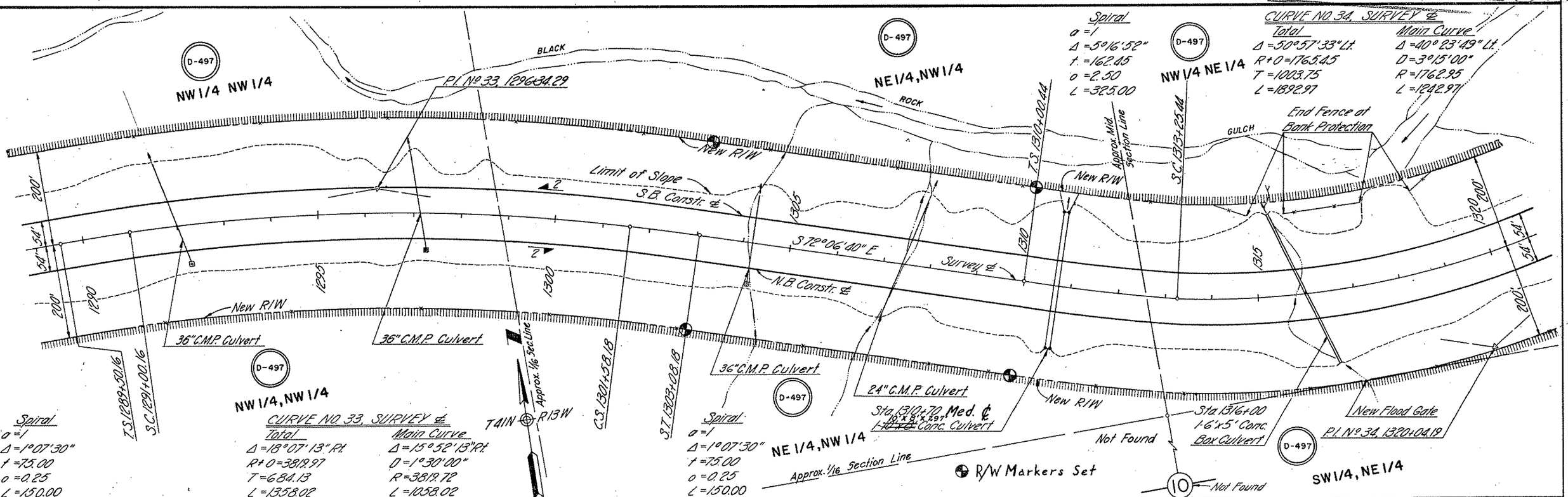

FINALIZED 9-13-66

PORTER & O'BRIEN CONSULTING ENGINEERS	PROJECT NO.	I-15-1(13)23
	DRAWING NO.	D-8-T-27C
CHECKED BY T.J.	SHEET NO.	5 OF 12
SUBMITTED BY	DRAWN BY	W.A.H.
R.E. 2147	DATE	11-15-62
PARTNER	SCALE	1" = 100'

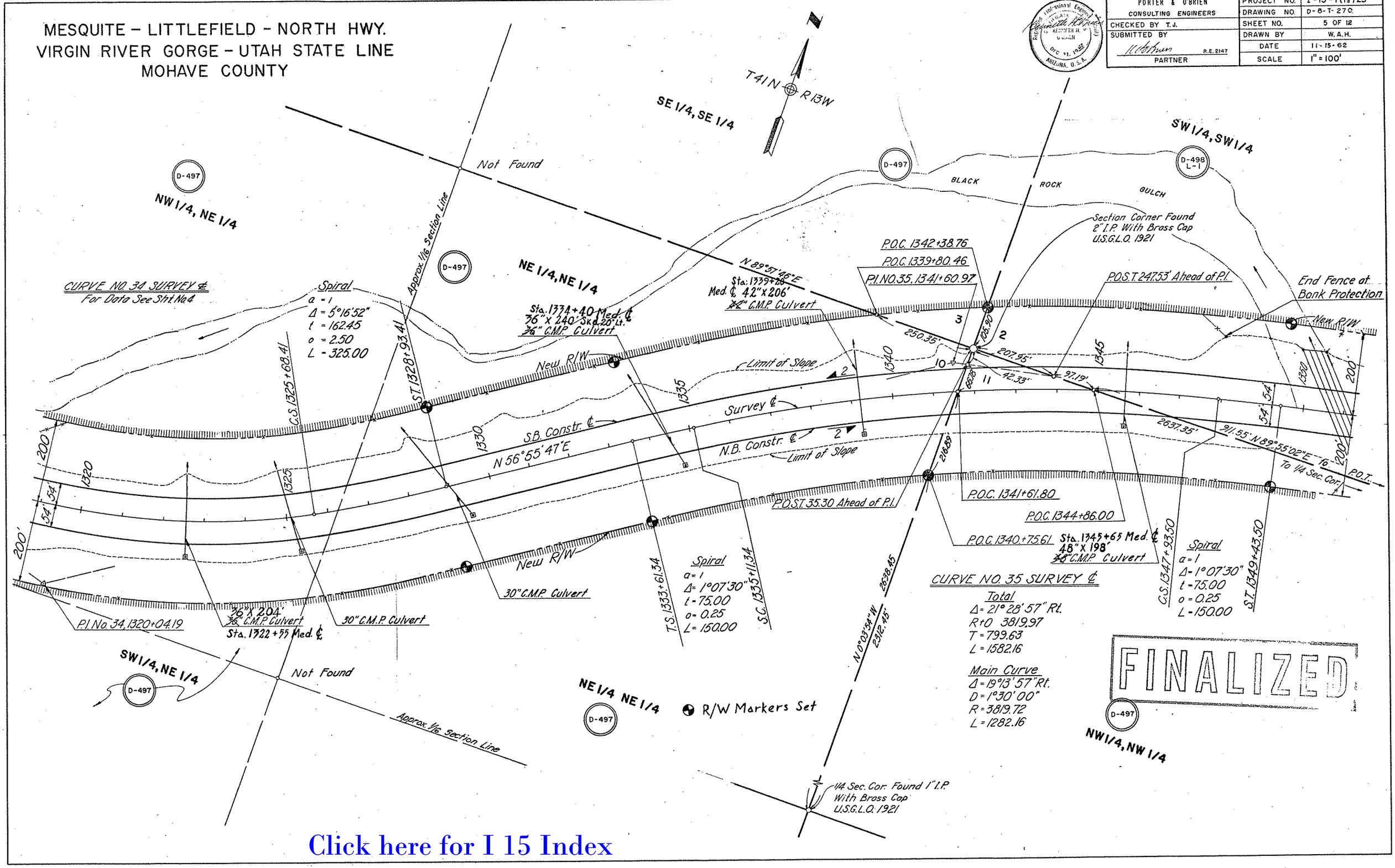

Click here for I 15 Index

FINALIZED 9-13-66

PORTER & O'BRIEN CONSULTING ENGINEERS	PROJECT NO.	I-15-1(12)23
	DRAWING NO.	D-8-T-270
CHECKED BY T.J.	SHEET NO.	6 OF 12
SUBMITTED BY R.E. 2147 PARTNER	DRAWN BY	R.L.M.
	DATE	11-15-62
	SCALE	1" = 100'

MESQUITE – LITTLEFIELD – NORTH HWY.
VIRGIN RIVER GORGE – UTAH STATE LINE
MOHAVE COUNTY

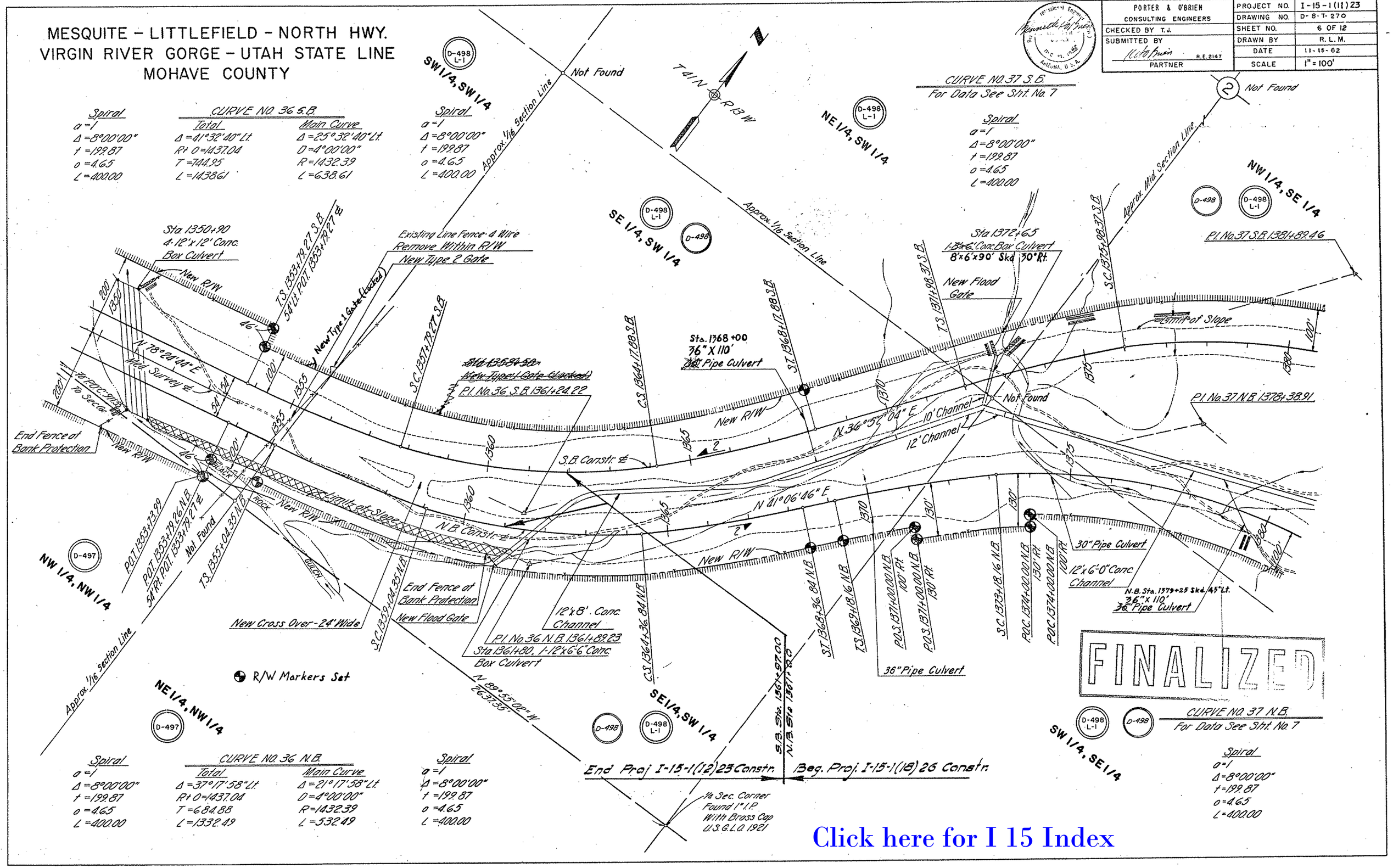

Click here for I 15 Index

FINALIZED 9-13-66

PORTER & O'BRIEN CONSULTING ENGINEERS	PROJECT NO.	I-15-1(11)23
CHECKED BY T.J.	DRAWING NO.	D-8-T-270
SUBMITTED BY	SHEET NO.	7 OF 12
R.E. 2147	DRAWN BY	W.A.H.
PARTNER	DATE	11-15-62
	SCALE	1" = 100'

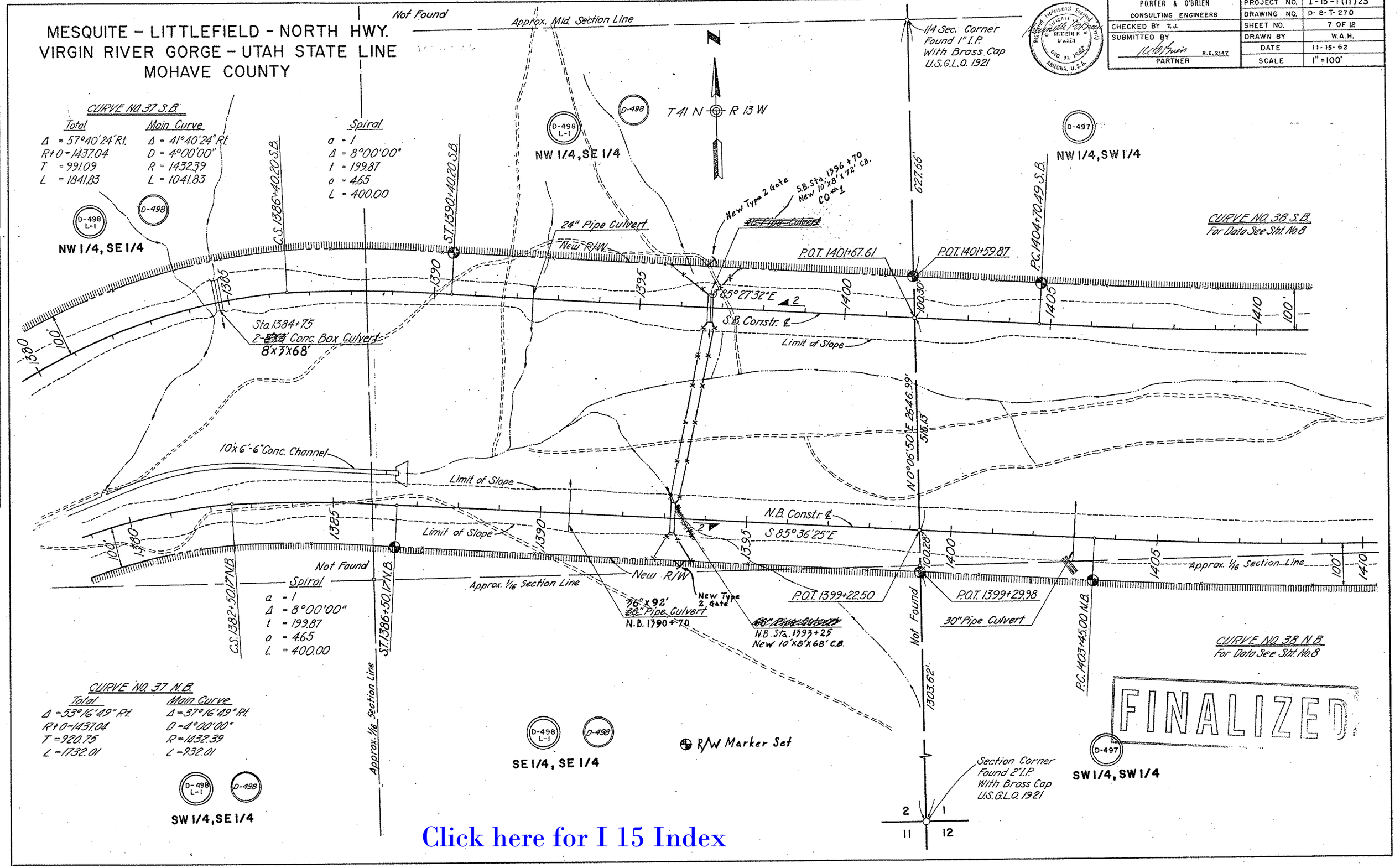

FINALIZED 9-13-66

MESQUITE - LITTLEFIELD - NORTH HWY.
VIRGIN RIVER GORGE - UTAH STATE LINE
MOHAVE COUNTY

PORTER & O'BRIEN CONSULTING ENGINEERS	PROJECT NO.	I-15-1(11)23
	DRAWING NO.	D-8-T-270
CHECKED BY T.J.	SHEET NO.	8 OF 12
SUBMITTED BY R.E. 2147 PARTNER	DRAWN BY	R. E. B.
	DATE	11-15-62
	SCALE	1" = 100'

Registered Professional Engineer (Civil) CERTIFICATE KENNETH H. O'BRIEN DEC. 31, 1962 ARIZONA, U.S.A.

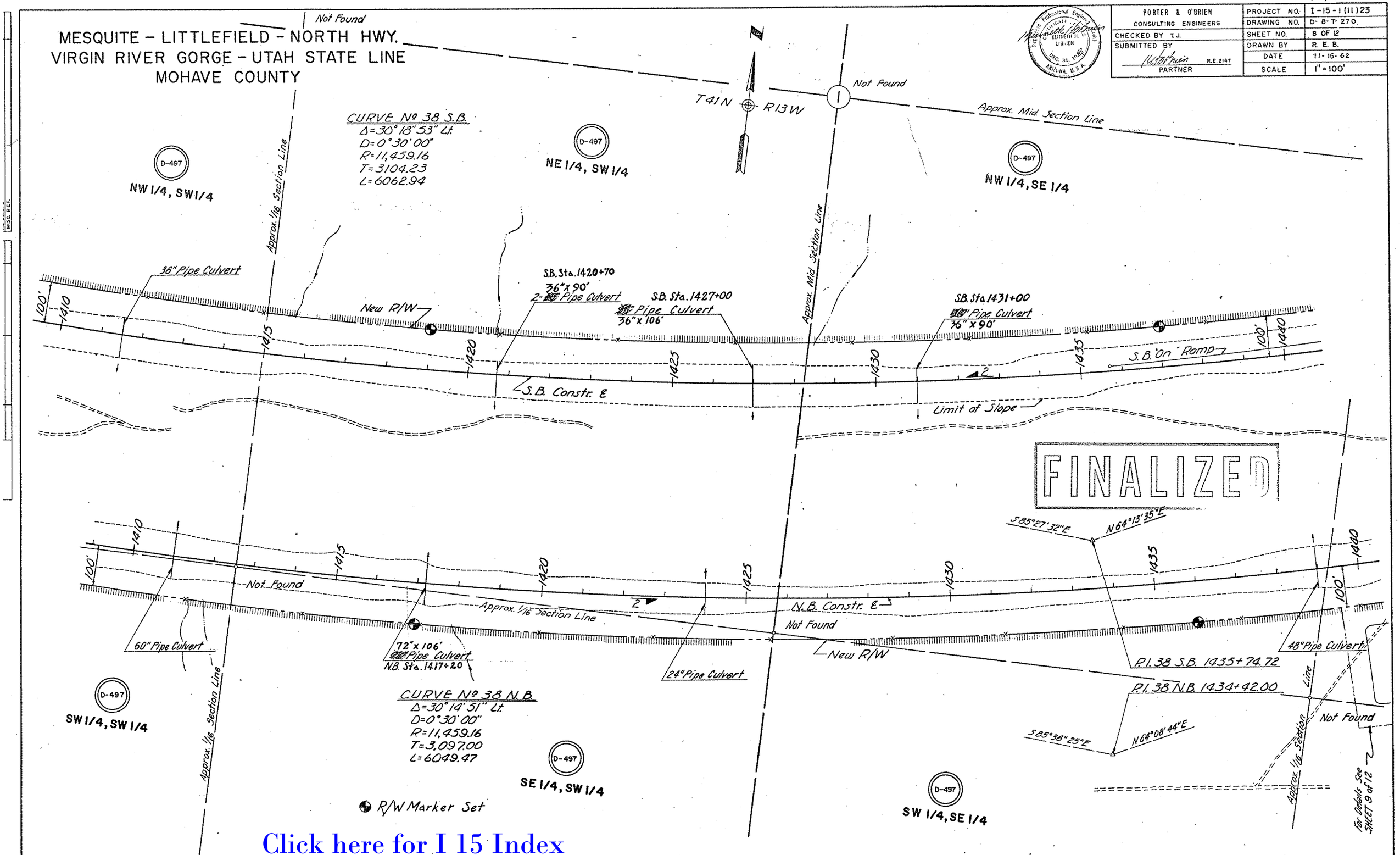

Click here for I 15 Index

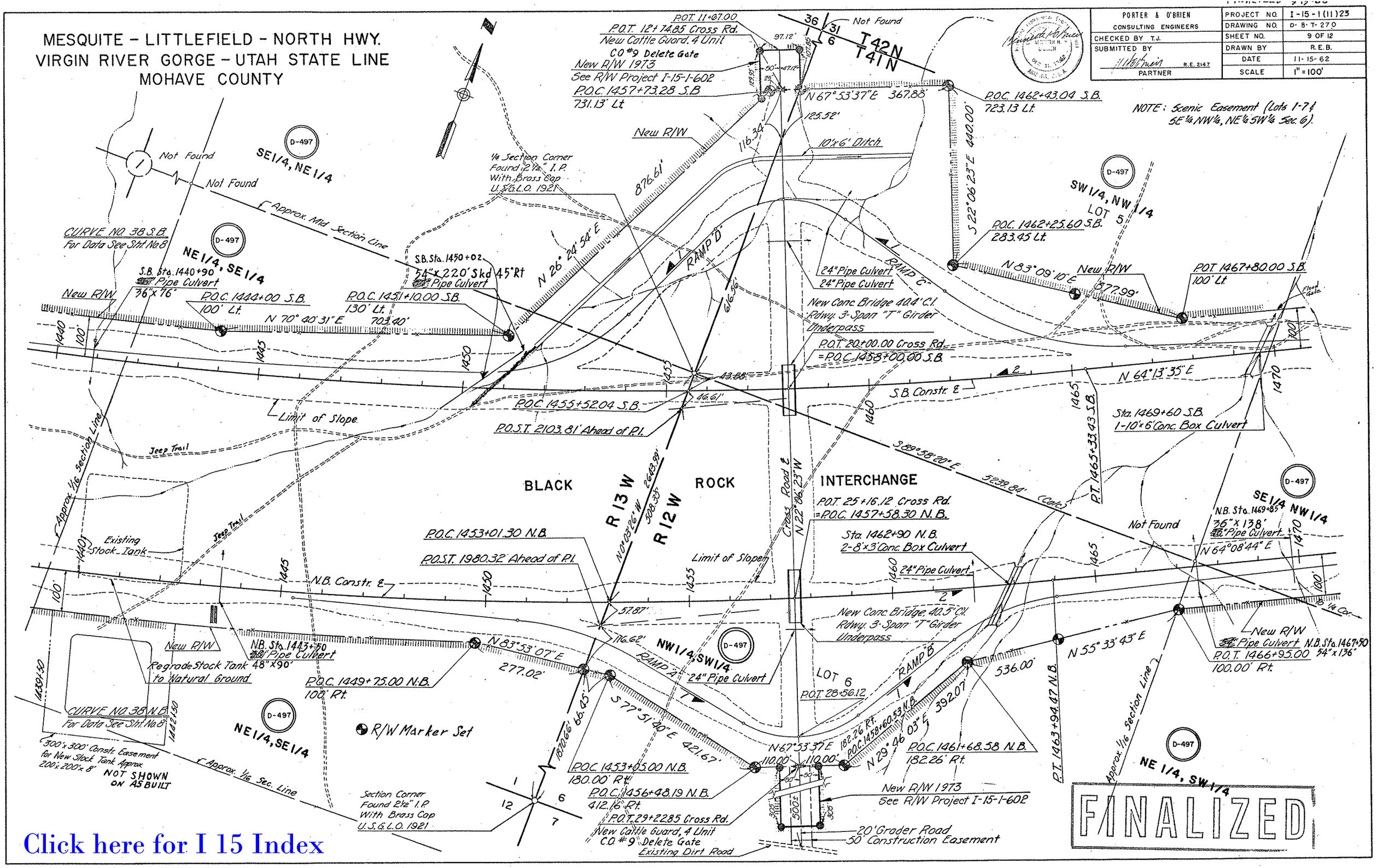

Click here for I 15 Index

FINALIZED 9-17-66

PORTER & O'BRIEN CONSULTING ENGINEERS	PROJECT NO.	I-15-1(11)23
	DRAWING NO.	D-8-T-270
CHECKED BY T.J.	SHEET NO.	10 OF 12
SUBMITTED BY K.L. O'Brien R.E. 2147	DRAWN BY	W.A.H.
	DATE	11-15-62
PARTNER	SCALE	1" = 100'

MESQUITE - LITTLEFIELD - NORTH HWY.
VIRGIN RIVER GORGE - UTAH STATE LINE
MOHAVE COUNTY

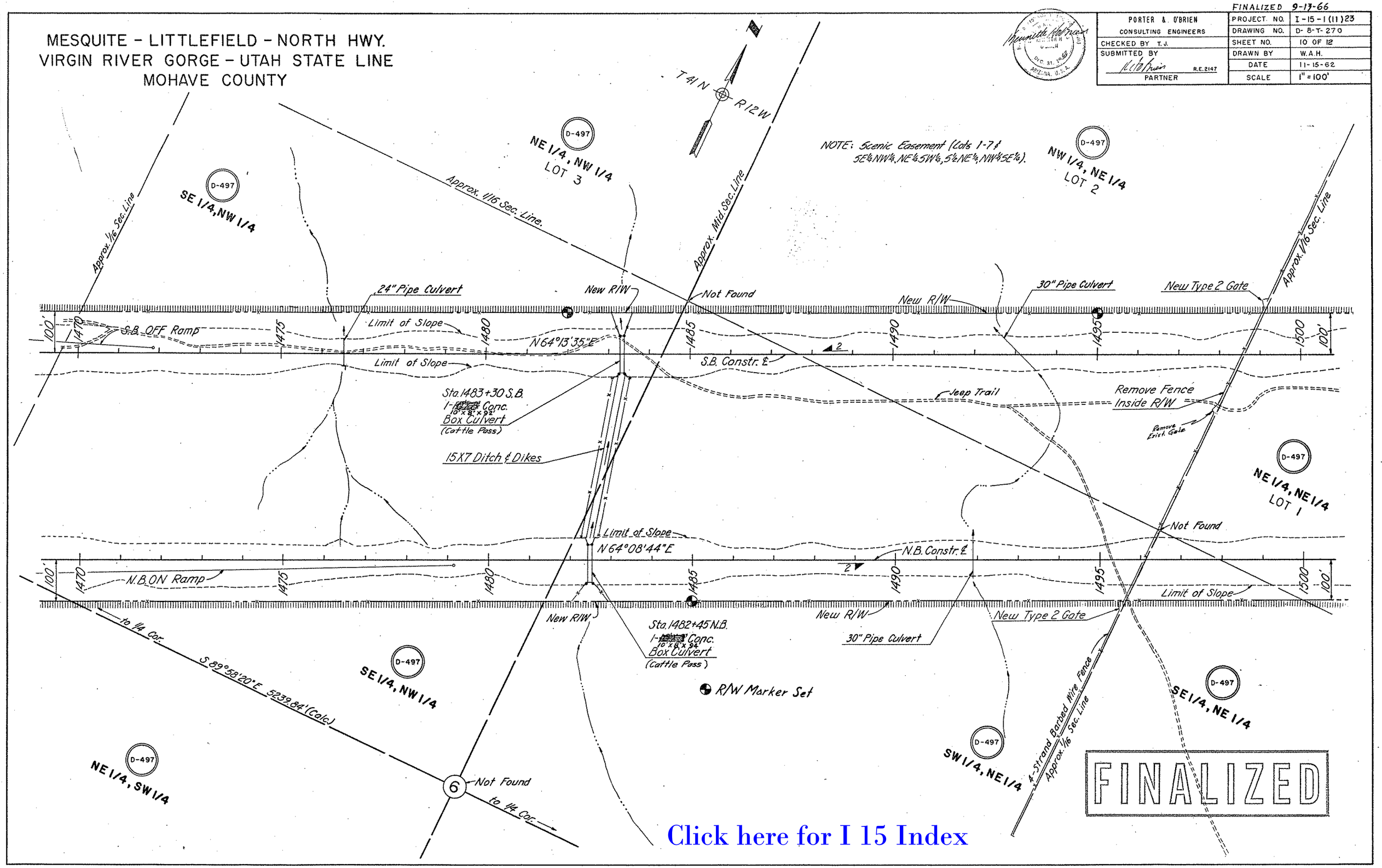

FINALIZED

Click here for I 15 Index

FINALIZED 9-13-66

PORTER & O'BRIEN CONSULTING ENGINEERS	PROJECT NO.	I-15-1(11)23
	DRAWING NO.	D-8-T-270
CHECKED BY T.J.	SHEET NO.	11 OF 12
SUBMITTED BY R.E. 2147	DRAWN BY	W.A.H.
PARTNER	DATE	11-15-62
	SCALE	1" = 100'

MESQUITE - LITTLEFIELD - NORTH HWY.
VIRGIN RIVER GORGE - UTAH STATE LINE
MOHAVE COUNTY

NOTE: Scenic Easement (5½ SE¼ Sec. 31).
(Lots 1-7, 5½ NE¼ Sec. 6).
(Lots 3, 4, SW¼ NW¼ Sec. 5).

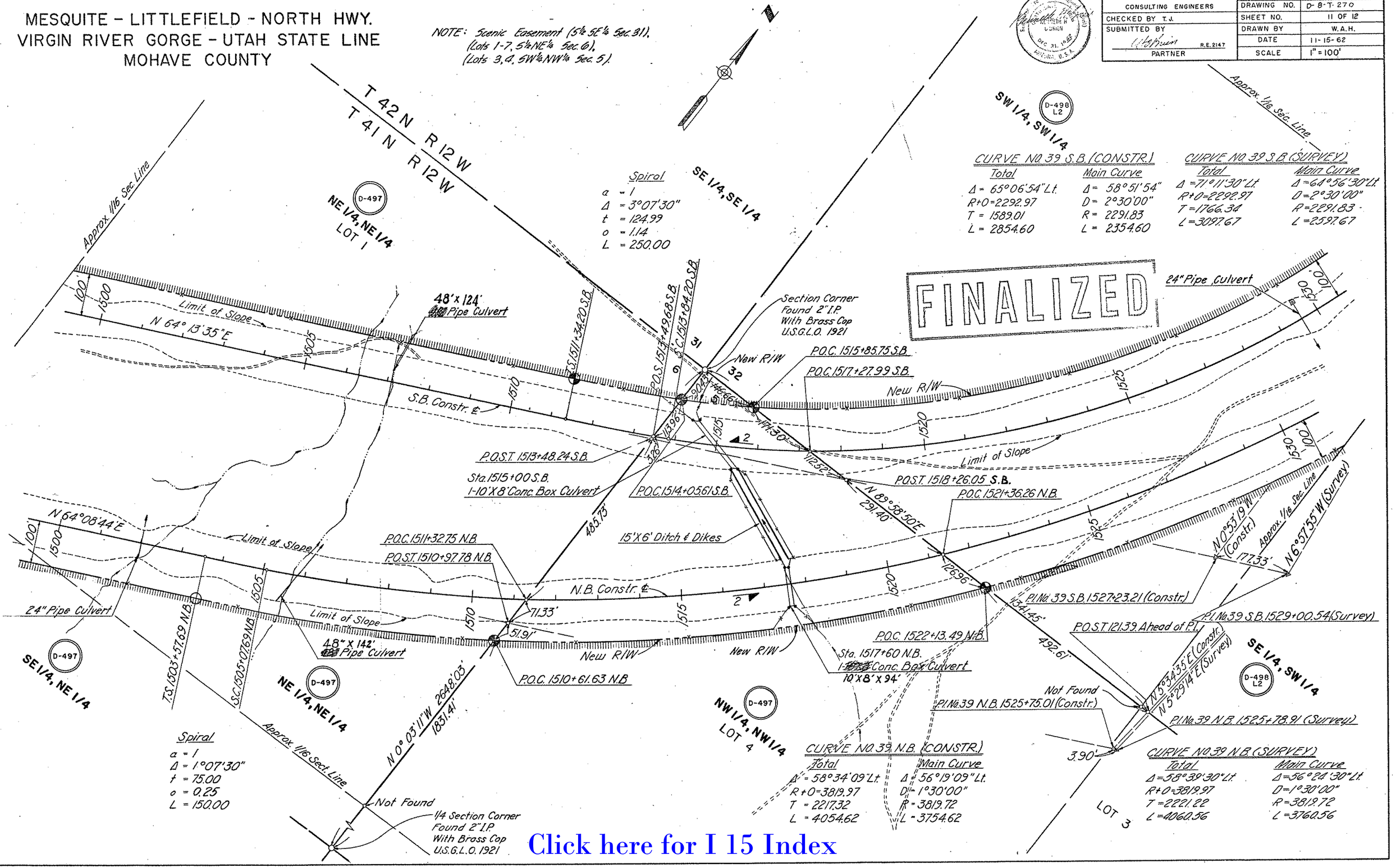

Click here for I 15 Index

FINALIZED 9-13-66

PORTER & O'BRIEN CONSULTING ENGINEERS	PROJECT NO.	I-15-1(11)23
	DRAWING NO.	D-8-T-270
CHECKED BY T.J.	SHEET NO.	12 OF 12
SUBMITTED BY	DRAWN BY	R.L.M.
R.E. 2147 PARTNER	DATE	11-15-62
	SCALE	1" = 100'

MESQUITE - LITTLEFIELD - NORTH HWY.
VIRGIN RIVER GORGE - UTAH STATE LINE
MOHAVE COUNTY

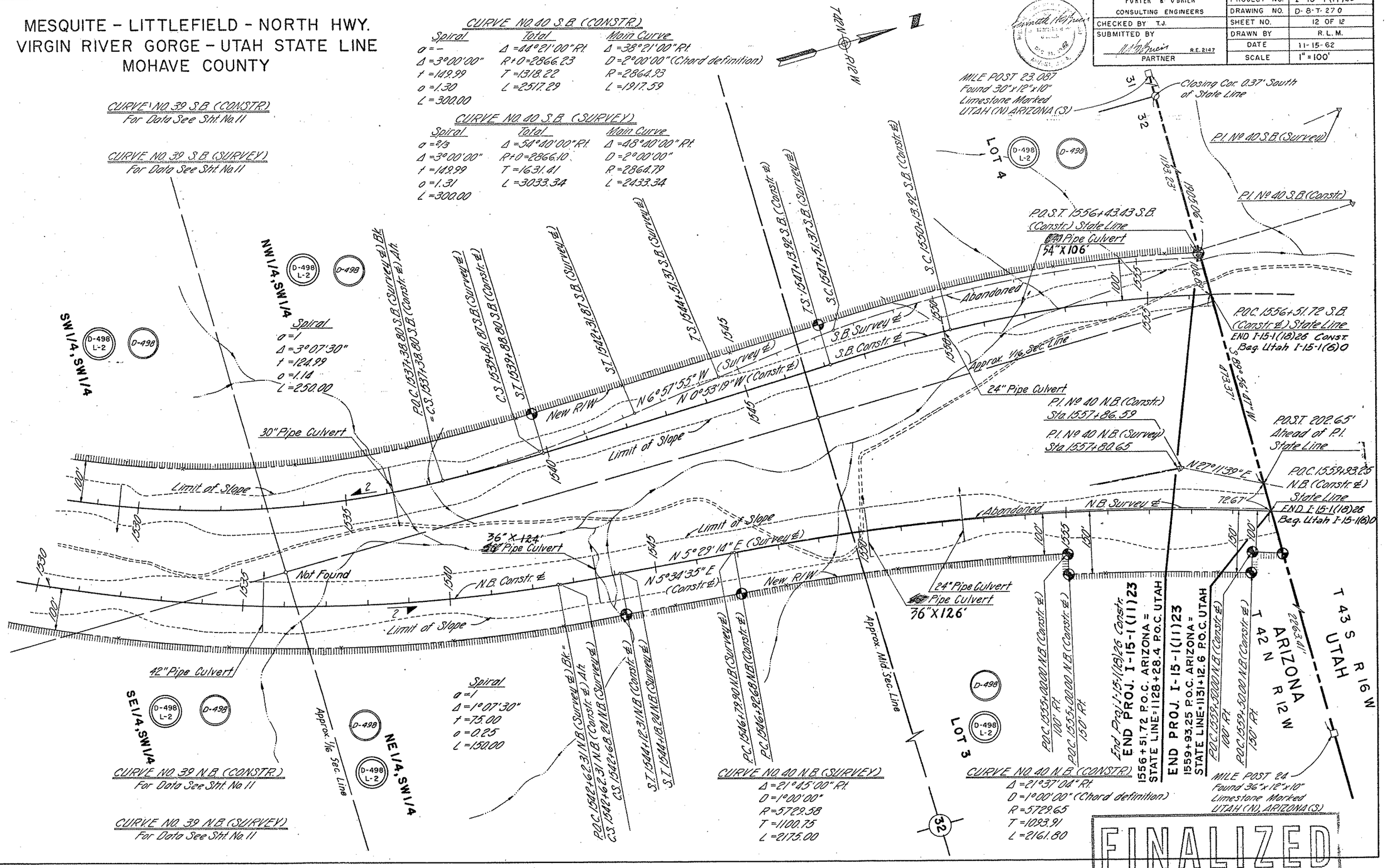

Click here for I 15 Index