Click here for I-10 Index

FINALIZED C.O. 6104 11-19-82 R.L.R.

FED. ROAD DIVISION	STATE	PROJECT NUMBER	SHEET NUMBER	TOTAL SHEETS	FINALIZED PLANS
9	ARIZ.	S-274(3)	1	47	R.L. Robinson

DRAWING NUMBER	D-2-T-450

FINALIZED

STATE OF ARIZONA
STATE HIGHWAY DEPARTMENT

RIGHT OF WAY PLAN OF THE
WILLCOX-BONITA
COUNTY HIGHWAY

PROJECT NO. S-274(3)

COCHISE
COUNTY

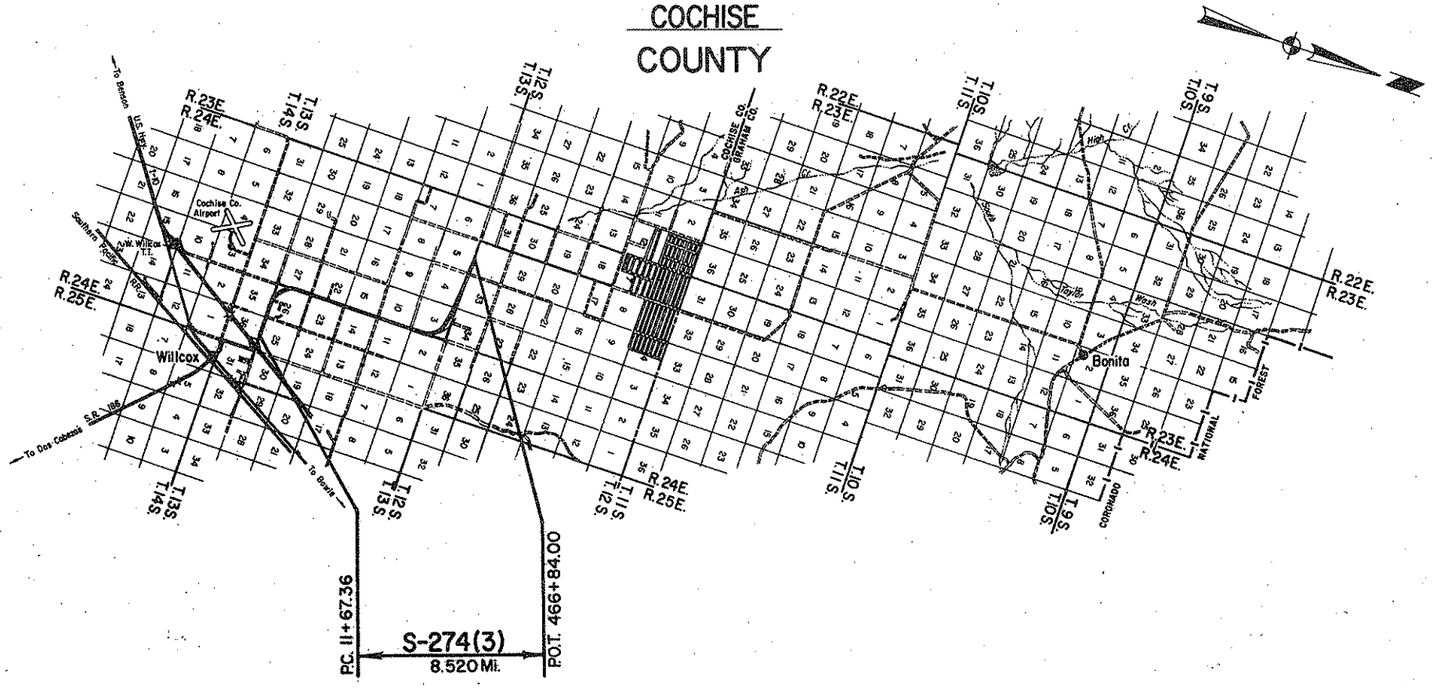

CONVENTIONAL SIGNS

HIGHWAY CENTER LINE (New) (Existing)
HIGHWAY R/W LINE (New) (Existing)
CONTROLLED ACCESS (Denied) (Open) (Existing)
R.R. R/W COMMON TO HIGHWAY R/W (Existing)
R.R. R/W LINE
TOWNSHIP AND RANGE LINE
SECTION LINE
1/4 LINE OR MID-SECTION LINE
1/16 LINE
PROPERTY LINE (not part of a Subdivision)
SUBDIVISION OR LOT LINE
ORIGINAL LOT LINE
STATE AND NATIONAL BOUNDARIES
COUNTY LINE
CITY LIMITS
LAND GRANTS BOUNDARIES

FOREST, NATIONAL MONUMENTS, MILITARY BASES AND INDIAN RESERVATION
SURVEY MEANDER LINE
NEW R/W CONTROL POINT
EXISTING R/W MARKER
PARCEL NUMBER — 7-001
RAILROAD TRACK
POWER LINE
POWER TRANSMISSION LINE
TELEPHONE LINE
COMBINATION TELEPHONE AND POWER LINE
UNDERGROUND TELEPHONE CABLE — T
WATER LINE — W 2"
GAS LINE — G 2"
SEWER LINE — S 2"
STORM DRAIN — SD 2"
(Show size of line in offsets spaces)
CHAIN LINK FENCE

BARBED WIRE FENCE (coil out type) — Gate
STREET LIGHT — on extended arm
WATER METER
WATER VALVE
DOWN GUY
FIRE HYDRANT
GAS METER
GAS VALVE
MANHOLE (existing)
ROAD (existing)
PROPERTY ANCHOR BARS
PROPERTY LIMITS ARROWS
CANAL, CHANNEL OR DITCH
BRIDGE
BOX CULVERTS
CATTLE GUARD
RIVER
PIPE CULVERTS (New) (Existing)
DYKE

REDUCED SIZE DO NOT SCALE

Approved in accordance with Roadway Plans

J.B. Mert 1-23-73
DEPUTY STATE ENGINEER DATE

ARIZONA STATE HIGHWAY COMMISSION
Approved for Right of Way Acquisition in accordance with Resolution Number 72-96, dated 11-3-72
William N. Price State Highway Engineer

1-25-73
CHIEF DEPUTY STATE ENGINEER DATE

U. S. DEPARTMENT OF TRANSPORTATION
FEDERAL HIGHWAY ADMINISTRATION

Approved:

DIVISION ENGINEER DATE

WILLCOX – BONITA HWY.
INTERSTATE 10 – NORTH
COCHISE COUNTY

Click here for I-10 Index

FINALIZED

Registered Professional Engineer (Civil) CERTIFICATE NO. 6814 JAMES E. MURPHY Date Signed 1-9-78 ARIZONA, U.S.A.

REVISIONS			
C.O. No	DATE	BY	DESCRIPTION
3506	2-16-73	J.J.B.	Par. 2-544: Bord areas & deleted T.C.E. Par. 2-535 Removed 4.4 Ac. from Grass Cal. Par. 2-536 Chgd. Grass & Rem. Lt. Column.
3619	7-13-73	W.D.S.	Revised Areas Par. 2-528, 2-546, 2-553 & 2-559
"	"	"	& Par. 2-560
3663	8-7-73	W.D.S.	Revised Areas Parcel 2-555
3681	8-27-73	R.R.P.	Revised Areas Parcel 2-559
3901	3-28-74	WDS	Revised Owner Parcel 2-551
4058	9-25-74	WDS	Revised Areas Par. 2-559
6104	1/1/78	R.L.R.	FINALIZED.

PROJECT NO.	S-274(3)
DRAWING NO.	D-2-T-450
SHEET NO.	2 of 47
DRAWN BY	R.T.D.
DATE COMP.	1-3-73
SCALE	NONE
CONSULTANT	O'BRIEN & SPEER

CHECKED BY

HARD COPY

* = Areas do not include 19.5 Ac. of Exist. R/W acquired for Ft. Grant Interchange under R/W Proj. 1-10-6 (23)

** In addition to Highway R/W, the area to be acquired also includes the N½ NW¼ Sec. 3, T.13S., R.24 E. (except the W 432' lying north of the new highway), containing 67.9 Acres, of which 2.2 Acres is Existing Roadway. New Hwy. R/W is 9.2 Acres. This Area was Acquired as Excess Land (65.7 Ac.) by Cochise County, by W.D. Recorded 12-20-74 in Dkt. 978, Pgs 192-93.

OWNERSHIP RECORD / ACQUISITION RECORD

PARCEL NUMBER	OWNER	DESCRIPTION	TOTAL AREA	AREA REQUIRED: GROSS INCLUDING EXISTING R/W	AREA REQUIRED: NET EXCLUDING EXISTING R/W	EASEMENT AREA	REMAINDER: LEFT	REMAINDER: RIGHT	SHEET NUMBER	COMMISSION APPROVAL	TYPE & DATE OF INSTRUMENT	RECORDED: DATE	RECORDED: BOOK	RECORDED: PAGE
2-528	Walker Development Co.	Pt. of NE¼ Sec. 36, T.13S., R.24E.	*23.2 Ac.	* ~~0.6~~ 0.5 Ac.	~~0.4~~ 0.5 Ac.		~~22.7~~ 22.8 ~~22.6~~ Ac.		6	8-10-73	W.D. 6-27-73	9-13-73	882	338-39
2-529	State of Arizona (S.L.D.)	Pt. of N½ Sec. 36, T.13S., R.24E.	50.0 Ac.	9.1 Ac.	6.8 Ac.		40.9 Ac.		6,7,8,&9	10-19-73	Grant 11-8-73	11-22-77	1198	82-4
2-530	Sulphur Spgs. Valley Elec. Co-op.	Pt. of NE¼ Sec. 35, T.13S., R.24E.	4000 Sq.Ft.	4000 Sq.Ft.	2500 Sq.Ft.				9	10-19-73	W.D. 5-31-73	11-26-73	897	17-18
2-531	Joe E. DeWall, et ux	Pt. of NE¼ Sec. 35, T.13S., R.24E.	163.2 Ac.	4.7 Ac.	2.9 Ac.		158.5 Ac.		9 & 10	*See Note	F.O.C. 10-30-75	9-25-78	1273	412-13
2-532	Roy O. Young, et ux	Pt. of SE¼ Sec. 26, T.13S., R.24E.	5.0 Ac.	0.3 Ac.	0.1 Ac.			4.7 Ac.	9 & 10	10-19-73	W.D. 6-27-73	11-26-73	897	19-20
2-533	Bruce Huffman, et ux	Pt. of SE¼ Sec. 26, T.13S., R.24E.	20.0 Ac.	6.8 Ac.	5.8 Ac.	T.C.E. 0.04 Ac.		13.2 Ac.	10 & 11	*See Note	F.O.C. 10-30-75	10-6-77	1187	466-67
2-534	Mark A. Cook, et ux	Pt. of SW¼ Sec. 26, T.13S., R.24E.	100.3 Ac.	6.1 Ac. ~~6.9 Ac.~~	5.9 Ac. ~~6.0 Ac.~~		43.2 Ac. ~~43.4 Ac.~~	51.0 Ac.	10,11 & 12	*See Note	F.O.C. 10-30-75	10-6-77	1187	462-3
2-535	John R. Hidalgo, et ux	NW¼ SW¼ Sec. 26, T.13S., R.24E.	39.0 Ac.		4.4 Ac.		27.2 Ac.	7.4 Ac.	12 & 13	*See Note	F.O.C. 10-30-75	10-6-77	1187	~~464~~-65
2-536	Harry O. Parks, et ux	Pt. of NW¼ Sec. 26, T.13S., R.24E.	116.0 Ac.	4.3 Ac. ~~5.0 Ac.~~	4.2 Ac.		11.2 Ac. ~~10.5 Ac.~~	~~90~~ 90.5 Ac.	12 & 13	*See Note	F.O.C. 10-30-75	10-6-77	1187	468-69
2-537	Rex E. Allen, et ux	Pt. of NW¼ Sec. 26, T.13S., R.24E.	4.0 Ac.	1.4 Ac.	1.2 Ac.		0.2 Ac.	2.4 Ac.	13	7-27-73	W.D. 6-29-73	8-22-73	877	513-14
2-538	Van O. English, et ux	Pt. of NW¼ Sec. 26, T.13S., R.24E.	30.0 Ac.	2.9 Ac.	2.5 Ac.			27.1 Ac.	13 & 14	9-7-73	W.D. 6-28-73	10-9-73	887	352-53
2-539	Lawrence W. Ingraham, et ux	Pt. of NW¼ Sec. 26, T.13S., R.24E.	10.0 Ac.	0.5 Ac.	0.2 Ac.			9.5 Ac.	14	8-10-73	W.D. 5-2-73	9-5-73	880	462-63
2-541	George K. Donnelly, et ~~ux~~ al	Pt. of NE¼ Sec. 27, T.13S., R.24E.	7.4 Ac.	0.7 Ac.	0.3 Ac.		6.7 Ac.		14	7-13-73	W.D. 5-29-73	8-27-73	878	345-46
2-542	Mark R. Holland, et ~~ux~~ al	Pt. of SE¼ Sec. 22, T.13S., R.24E.	35.0 Ac.	1.4 Ac.	0.8 Ac.		33.6 Ac.		14 & 15	11-16-73	W.D. 6-7-73	1-21-74	907	356-7
2-543	Walter B. Clayton, et ux	Pt. of SE¼ Sec. 22, T.13S., R.24E.	4.0 Ac.	0.7 Ac.	0.4 Ac.		3.3 Ac.		15	7-27-73	W.D. 5-23-73	8-27-73	878	351-52
2-544	John Desmond, et ux	Pt. of NE¼ SE¼ Sec. 22, T.13S., R.24E.	27.0 Ac.	2.1 Ac.	1.2 Ac.		24.9 Ac.		15 & 16	*See Note	F.O.C. 2-7-78	7-20-78	1257	13-14
2-545	Emma Wilson, a widow	SE¼ NE¼ Sec. 22, T.13S., R.24E.	40.0 Ac.	2.1 Ac.	1.2 Ac.		37.9 Ac.		16 & 17	8-10-73	W.D. 5-4-73	9-20-73	883	583-84
2-546	Gary L. Poulsen, et ux	Pt. of NE¼ Sec. 22, T.13S., R.24E.	2.5 Ac.	0.6 Ac. ~~.5~~	0.3 Ac.		1.9 Ac. ~~.00~~		17	9-21-73	W.D. 6-12-73	10-26-73	892	43-44
2-547	Lester F. Bethel, et al	Pt. of NE¼ Sec. 22, T.13S., R.24E.	77.5 Ac.	1.6 Ac.	0.9 Ac.		75.9 Ac.		17 & 18	*See Note	F.O.C. 10-30-75	10-6-77	1187	460-61
2-548	Roy O. Young, et ~~ux~~ al	SE¼ Sec. 15, T.13S., R.24E.	160.0 Ac.	4.3 Ac.	2.4 Ac.		155.7 Ac.		18,19 & 20	*See Note	F.O.C. 10-28-81	11-10-81	1549	147-48
2-549	Vera H. Rice, ~~a widow~~	Pt. of NE¼ Sec. 15, T.13S., R.24E.	50.0 Ac.	2.7 Ac.	1.5 Ac.		47.3 Ac.		20 & 21	8-23-73	W.D. 7-11-73	10-9-73	887	140-41
2-550	~~Estate of B.E.~~ Irey, ~~et al~~ a widow Mildred	Pt. of N½ Sec. 15, T.13S., R.24E.	111.3 Ac.	1.6 Ac.	0.9 Ac.		109.7 Ac.		21 & 22	11-16-73	W.D. 7-24-73	1-21-74	907	339-40
2-551	Carl L. Pense, et ux	SE¼ Sec. 10, T.13S., R.24E.	160.0 Ac.	4.3 Ac.	2.4 Ac.		155.7 Ac.		22 & 23	11-16-73	W.D. 7-17-73	1-21-74	907	344-45
2-552	Gordon W. Ackelson, et ux	NE¼ Sec. 10, T.13S., R.24E.	160.0 Ac.	6.1 Ac.	4.3 Ac.		153.9 Ac.		23, 24 & 25	9-21-73	W.D. 7-17-73	10-12-73	888	582-83
2-553	Stasia T. Douglas s/s	E½ SE¼ Sec. 3, T.13S., R.24E.	80.0 Ac.	10.8 Ac. ~~10.5~~	9.0 Ac. ~~8.9~~		66.7 Ac. ~~67.1~~	2.5 Ac. ~~2.4~~	25,26 & 27	7-27-73	W.D. 5-25-73	8-22-73	877	527-28
2-554	James W. Weiss, et ux	S½ NE¼ Sec. 3, T.13S., R.24E.	80.0 Ac.	7.2 Ac.	6.3 Ac.	T.C.E. 0.07 Ac.	49.0 Ac.	23.8 Ac.	27 & 28	5-24-74	W.D. 3-13-74	6-11-74	937	23-24
2-555	Edward Lee Whelan, et ux	Lots 1 & 2 Sec. 3, T.13S., R.24E.	80.0 Ac.	~~6.0~~	3.7 Ac. ~~5.6~~		3.6 Ac. ~~6.0~~	72.7 Ac. ~~70.0~~	28 & 29	11-2-73	W.D. 10-2-73	12-6-73	899	343-44
2-559	H. Wayne Peterson, et ux	**Pt. of Lot 3 & 4 Sec. 3, T.13S., R.24E.	~~80.0 Ac.~~ ~~152.0 Ac.~~ 80.0	~~77.2~~ 10.7 Ac. ~~10.3~~	~~74.9~~ 9.2 Ac. ~~9.2~~		** ~~45.0~~	** ~~31.8 Ac.~~ ~~40.4~~	29,30 & 31	11-25-74	W.D. 10-8-74 ** W.D. 10-8-74	12-20-74 12-20-74	978 978	194-95 192-93
		SE¼ Sec. 33, T.12S., R.24E.	160.0 Ac.	2.5 Ac. ~~3.5~~	1.7 Ac. ~~1.6~~			157.5 Ac. ~~156.5~~	31, 32 & 33					
2-560	Don F. Smith	Pt. of S½ SW¼ Sec. 33, T.12S., R.24E.	1.0 Ac.	0.6 Ac. ~~0.6~~	0.5 Ac. ~~0.4~~			0.4 Ac.	33	9-21-73	W.D. 7-18-73	10-26-73	892	46-47

*NOTE: These Parcels were Acquired by Cochise County Condemnation.

REDUCED SIZE DO NOT SCALE

WILLCOX – BONITA HWY.
INTERSTATE 10 – NORTH
COCHISE COUNTY

Click here for I-10 Index

FINALIZED

Registered Professional Engineer (Civil) CERTIFICATE NO. 6814 JAMES M. MURPHY Date Signed 1-8-73 ARIZONA, U.S.A.

REVISIONS			
C.O. No.	DATE	BY	DESCRIPTION
3619	7-13-73	P.Todd	Revised Areas Parcel 2-565, 2-561, & 2-562
3901	3-29-74	W.D.S.	Added Par. 2-551-A New T.C.E
3973	7-2-74	D.G.M.	Added Par. 2-528-A.
6104	11-19-82	R.L.R.	FINALIZED.

PROJECT NO.	S-274(3)
DRAWING NO.	D-2-T-450
SHEET NO.	3 of 47
DRAWN BY	R.T.D.
DATE COMP.	1-3-73
SCALE	NONE
CONSULTANT	O'BRIEN & SPEER

OWNERSHIP RECORD / ACQUISITION RECORD

PARCEL NUMBER	OWNER	DESCRIPTION	TOTAL AREA	AREA REQUIRED GROSS INCLUDING EXISTING R/W	AREA REQUIRED NET EXCLUDING EXISTING R/W	EASEMENT AREA	REMAINDER LEFT	REMAINDER RIGHT	SHEET NUMBER	COMMISSION APPROVAL	TYPE & DATE OF INSTRUMENT	RECORDED DATE	RECORDED BOOK	RECORDED PAGE
2-561	Elmer B. Teeters, s/s	Pt. of S½ SW¼ Sec. 33, T. 12 S., R. 24 E.	1.0 Ac.	0.6 Ac.	0.5 Ac.			0.4 Ac.	33	9-21-73	W.D. 7-18-73	10-26-73	892	38-39
2-562	Bryan C. Whelan, et ux	Pt. of S½ SW¼ Sec. 33, T. 12 S., R. 24 E.	3.0 Ac.	0.6 Ac.	0.5 Ac.			2.4 Ac.	33 & 34	11-16-73	W.D. 9-7-73	1-21-74	907	364-5
2-563	William Lee Whelan, et ux	Pt. of S½ SW¼ Sec. 33, T. 12 S., R. 24 E.	6.1 Ac.	1.2 Ac.	0.9 Ac.			4.9 Ac.	34	1-4-74	W.D. 7-18-73	1-30-74	909	220-21
2-564	William Whelan, a widower	Pt. of S½ SW¼ Sec. 33, T. 12 S., R. 24 E.	46.9 Ac.	4.4 Ac.	3.3 Ac.			42.5 Ac.	33, 34, 35	9-7-73	W.D. 7-18-73	10-9-73	887	346-47
2-565	W. C. Atwood, et ux	S½ S½ Sec. 32, T. 12 S., R. 24 E.	160.0 Ac.	8.2 Ac.	6.2 Ac.			151.8 Ac.	35, 36, 37 & 38	5-24-74	W.D. 3-14-74	6-12-74	937	210-11
2-551-A	Carl L. Pense, et ux	Pt. of SE¼ Sec. 10, T. 13 S., R. 24 E.	155.7 Ac.			T.C.E. 0.1 Ac.	155.7 Ac.		22	6-14-74	T.C.E. 4-30-74	NOT	RECOR	DED
2-528-A	Walker Development Co.	Pt. NE¼ NE¼ Sec. 36, T. 13 S., R. 24 E.	22.6 Ac.			0.5 Ac.	22.1 Ac.		6	9-26-74	Ease 8-1-74	10-30-74	967	569-70

REDUCED SIZE DO NOT SCALE

CHECKED BY: Ted Kennedy

HARD COPY

WILLCOX – BONITA HWY.
INTERSTATE 10 – NORTH
COCHISE COUNTY

REVISIONS				
C.O. No.	DATE	BY	DESCRIPTION	
3652	8-2-73	B.J.N.	C&S Rev. Revised Δ 0°45'03" Lt. to 0°45'04" Lt.	
"	"	"	Rt. 280± & Bear. N 0°57'01" W to N 0°57'02" W	
"	"	"	Rt. 300± I.B. &.	
3901	3-28-74	W.D.S.	Added New T.C.E. Lt. P.O.T. Z64+50	
3924	4-22-74	B.J.N.	Revised Constr. Proj. No. - Bid Review	
5279	7-1-74	D.G.M.	Added New Drain Ease. (1974) At Ft. Grant Interchange	
6104	11-19-82	R.L.H.	FINALIZED.	

PROJECT NO.	S-274(3)
DRAWING NO.	D-2-T-450
SHEET NO.	4 of 47
DRAWN BY	R.L.H.
DATE COMP.	1-3-73
SCALE	1" = 1000'
CONSULTANT	O'BRIEN & SPEER

Registered Professional Engineer (Civil) CERTIFICATE NO. 6914 JAMES N. MUNPHY Date Signed 1-3-73 ARIZONA, U.S.A.

FINALIZED

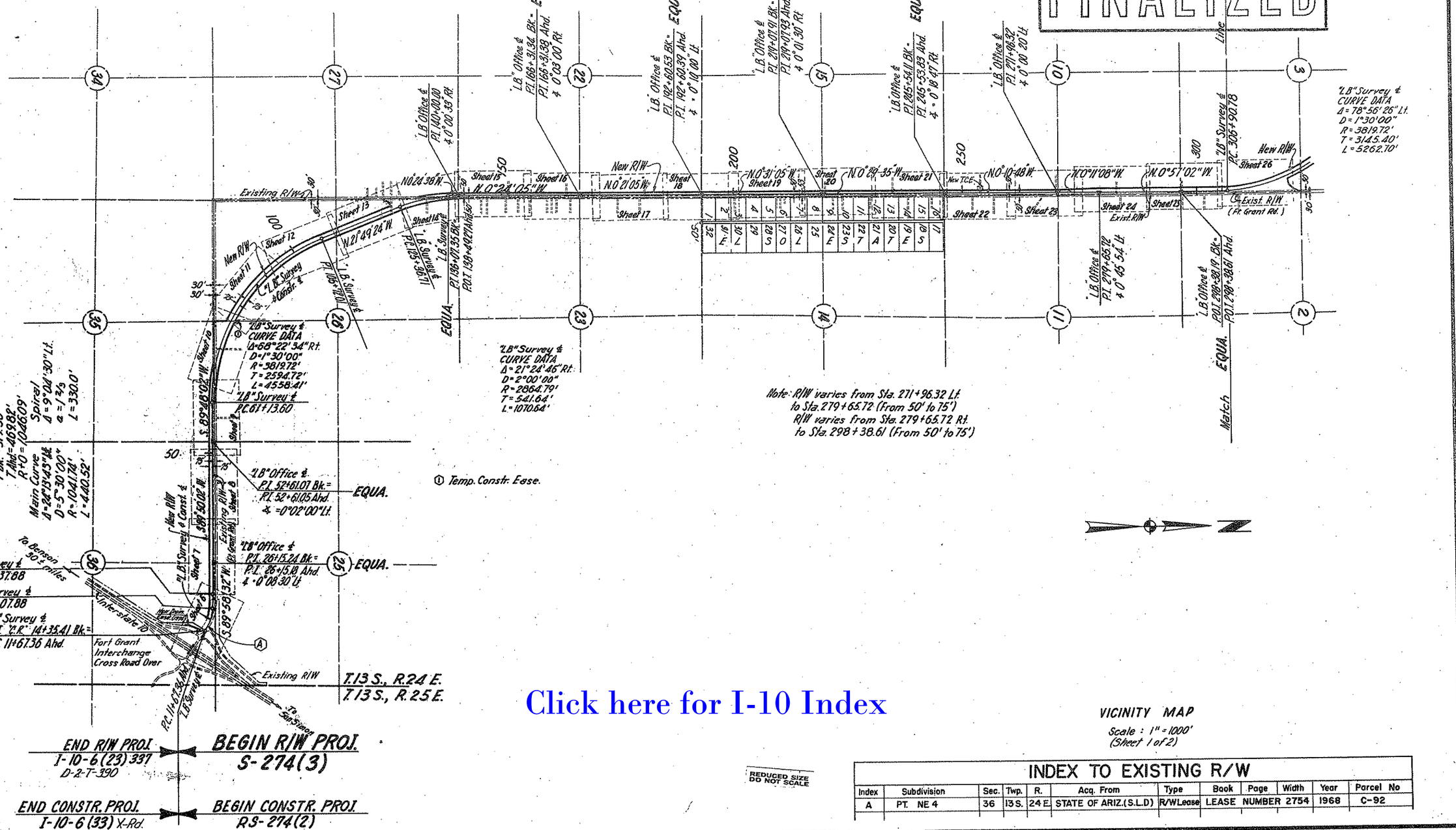

Click here for I-10 Index

VICINITY MAP
Scale : 1" = 1000'
(Sheet 1 of 2)

REDUCED SIZE DO NOT SCALE

INDEX TO EXISTING R/W

Index	Subdivision	Sec.	Twp.	R.	Acq. From	Type	Book	Page	Width	Year	Parcel No
A	PT. NE 4	36	13 S.	24 E.	STATE OF ARIZ. (S.L.D)	R/W Lease	LEASE	NUMBER	2754	1968	C-92

HARD COPY 2280 W.L. M2-M3, & M4 CHECKED BY

WILLCOX - BONITA HWY.
INTERSTATE 10 - NORTH
COCHISE COUNTY

Click here for I-10 Index

REVISIONS			
C.O. No.	DATE	BY	DESCRIPTION
3619	7-17-73	R.Todd	Chng'd End Constr. Proj. S-274(5) to Sta. 460+00
"	"	"	Moved End of R/W Proj. to Sta. 466+84
3652	8-3-73	B.J.N.	C&S - Revised Bear. N0°57'01"W to N0°57'02"W
"	"	"	Lt. 300± LB℄.
3924	4-22-74	B.J.N.	Revised Constr. Proj. No. - Bid Review.
4140	1-13-75	TEK	Bid Rev: Chg'd Constr. Proj. No. to RS-274 (5)
6104	11-19-82	R.L.R.	FINALIZED.

PROJECT NO.	S-274(3)
DRAWING NO.	D-2-T-450
SHEET NO.	5 of 47
DRAWN BY	R.T.D.
DATE COMP.	1-3-73
SCALE	1" = 1000'
CONSULTANT	O'BRIEN & SPEER

FINALIZED

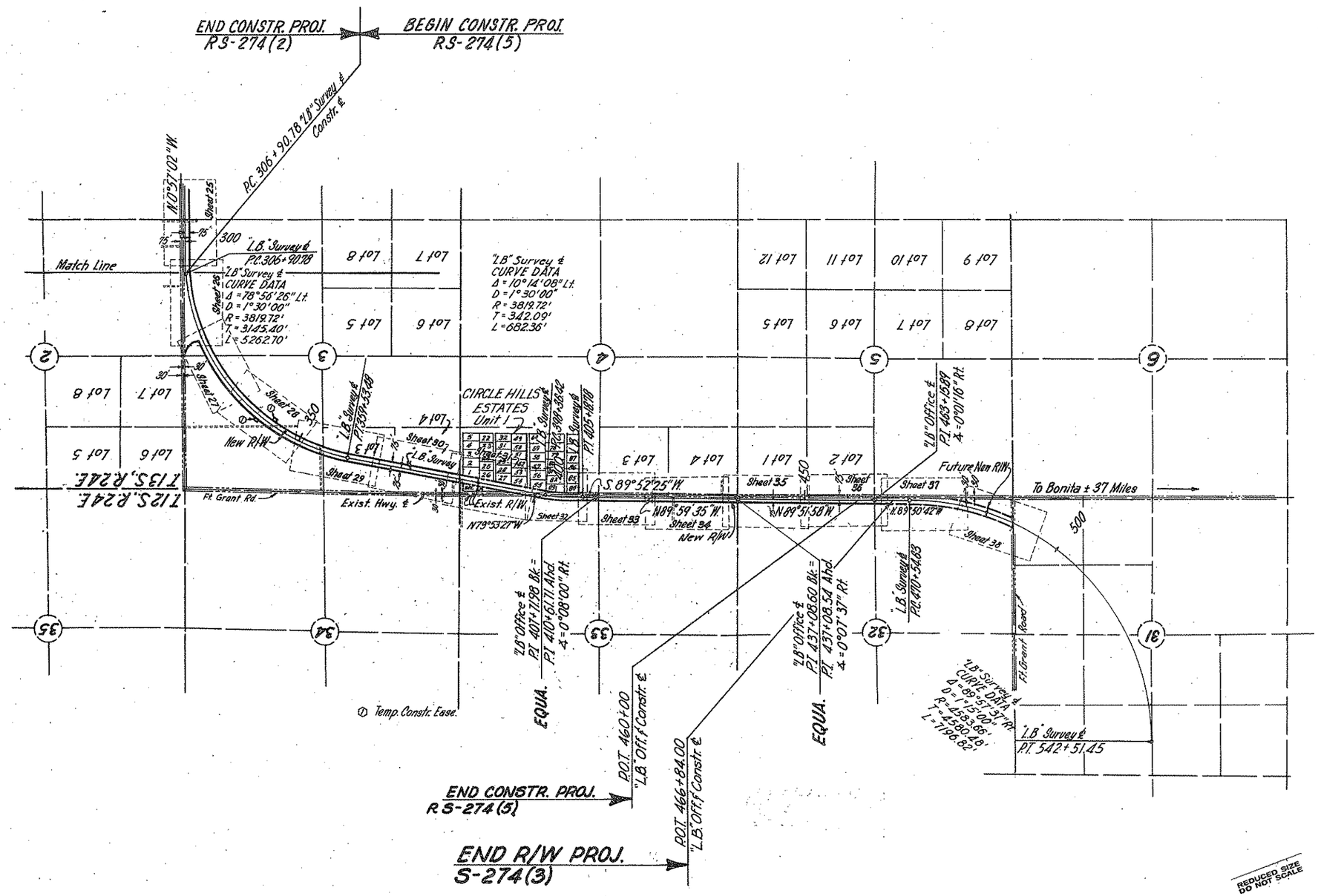

VICINITY MAP
Scale: 1" = 1000'
(Sheet 2 of 2)

REDUCED SIZE DO NOT SCALE

CHECKED BY.

HARD COPY 7260 M1, M2, M3, & M4

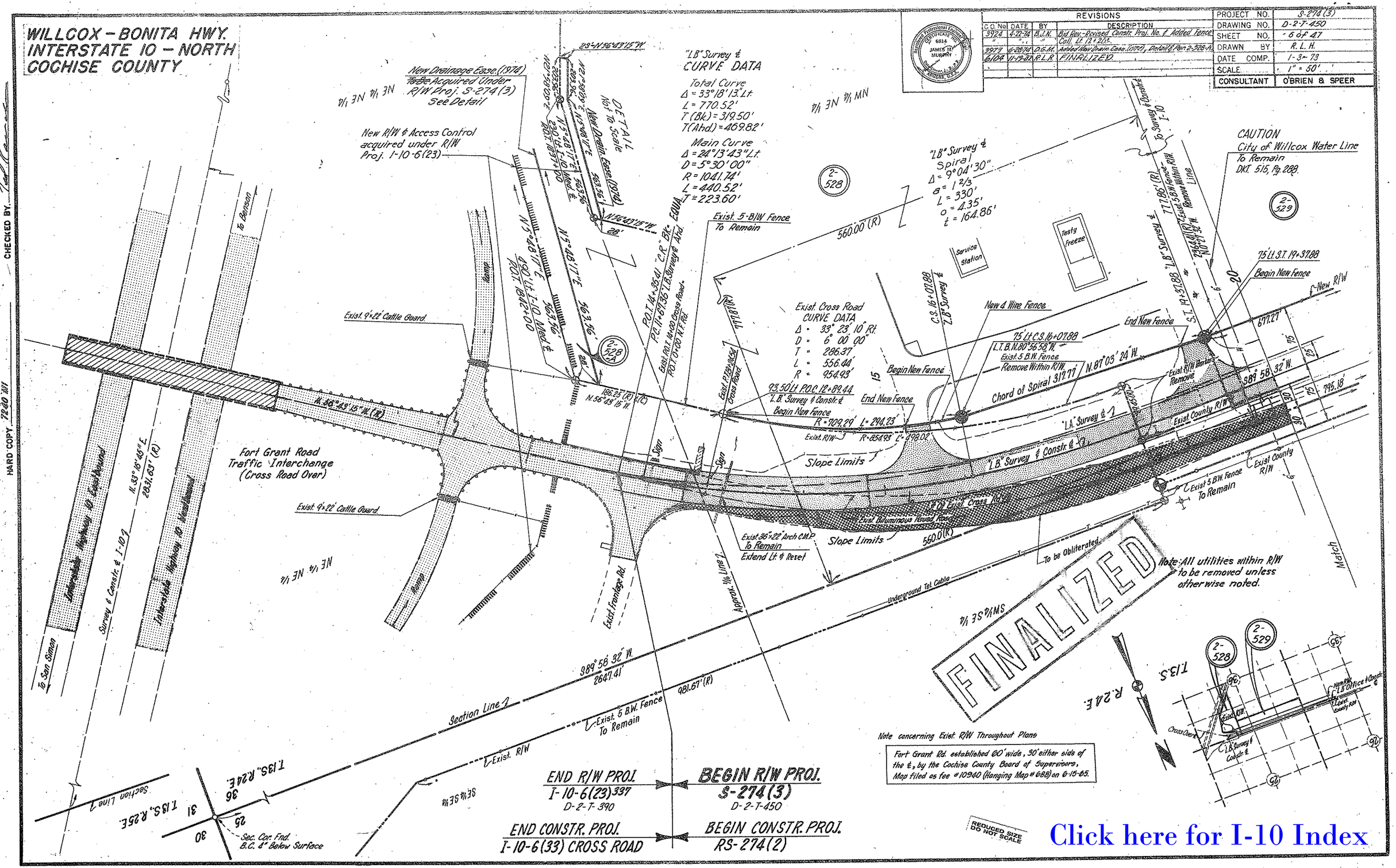
WILLCOX - BONITA HWY.
INTERSTATE 10 - NORTH
COCHISE COUNTY
REVISIONS
C.O. No. | DATE | BY | DESCRIPTION
3924 | 4-22-74 | B.J.N. | Bid Rev.-Revised Constr. Proj. No. & Added Fence
3973 | 6-28-74 | D.G.M. | Added New Drain Case (1974), Detail & Pen. 2-528-A
6104 | 11-19-82 | R.L.R. | FINALIZED
PROJECT NO. S-274(3)
DRAWING NO. D-2-T-450
SHEET NO. 6 of 47
DRAWN BY R.L.H.
DATE COMP. 1-3-73
SCALE 1" = 50'
CONSULTANT O'BRIEN & SPEER
New Drainage Ease. (1974) To Be Acquired Under R/W Proj. S-274(3) See Detail
New R/W & Access Control acquired under R/W Proj. I-10-6(23)
"LB" Survey ℄ CURVE DATA
Total Curve
Δ = 33°18'13" Lt.
L = 770.52'
T (Bk.) = 319.50'
T (Ahd.) = 469.82'
Main Curve
Δ = 24°13'43" Lt.
D = 5°30'00"
R = 1041.74'
L = 440.52'
T = 223.60'
DETAIL Not To Scale
"LB" Survey ℄ Spiral
Δ = 9°04'30"
a = 1 2/3
L = 330'
o = 4.35'
t = 164.86'
CAUTION
City of Willcox Water Line
To Remain
DKT. 515, Pg. 288.
Exist. 5-B/W Fence To Remain
Exist. Cross Road CURVE DATA
Δ = 33° 23' 10" Rt.
D = 6° 00' 00"
T = 286.37'
L = 556.44'
R = 954.93'
Exist. 9'x22' Cattle Guard
Fort Grant Road Traffic Interchange (Cross Road Over)
Interstate Highway 10 Eastbound
Interstate Highway 10 Westbound
Survey ℄ Constr. ℄ I-10
To Benson
To San Simon
Slope Limits
Exist. 36"x22" Arch C.M.P. To Remain
Extend Lt. & Reset
Exist. Frontage Rd.
Approx. 1/16 Line
Underground Tel. Cable
To be Obliterated
Note: All utilities within R/W to be removed unless otherwise noted.
FINALIZED
Section Line
Exist. 5 B.W. Fence To Remain
Exist. R/W
Sec. Cor. Fnd. B.C. 4" Below Surface
END R/W PROJ. I-10-6(23)337 D-2-T-390
BEGIN R/W PROJ. S-274(3) D-2-T-450
END CONSTR. PROJ. I-10-6(33) CROSS ROAD
BEGIN CONSTR. PROJ. RS-274(2)
Note concerning Exist. R/W Throughout Plans
Fort Grant Rd. established 60' wide, 30' either side of the ℄, by the Cochise County Board of Supervisors, Map filed as fee #10940 (Hanging Map #688) on 6-15-65.
REDUCED SIZE DO NOT SCALE
HARD COPY 7240 W
CHECKED BY
Click here for I-10 Index

WILLCOX – BONITA HWY.
INTERSTATE 10 – NORTH
COCHISE COUNTY

Click here for I-10 Index

REVISIONS			
C.O. No.	DATE	BY	DESCRIPTION
3652	8-2-73	B.J.N.	C&S Rev.-Chngd. P.I. 26+15.28 to P.I. 26+15.18
"	"	"	Lt. LB & ℄ Detail.
3924	4-22-74	B.J.N.	Bid Rev.-Chngd. P.I. 26+15.28 to P.I. 26+15.18
"	"	"	Rt. 24+50± in Detail-A.
6104	11-19-82	R.L.R.	FINALIZED

PROJECT NO.	S-274(3)
DRAWING NO.	D-2-T-450
SHEET NO.	7 of 47
DRAWN BY	R.T.D.
DATE COMP.	1-3-73
SCALE	1" = 50'
CONSULTANT	O'BRIEN & SPEER

FINALIZED

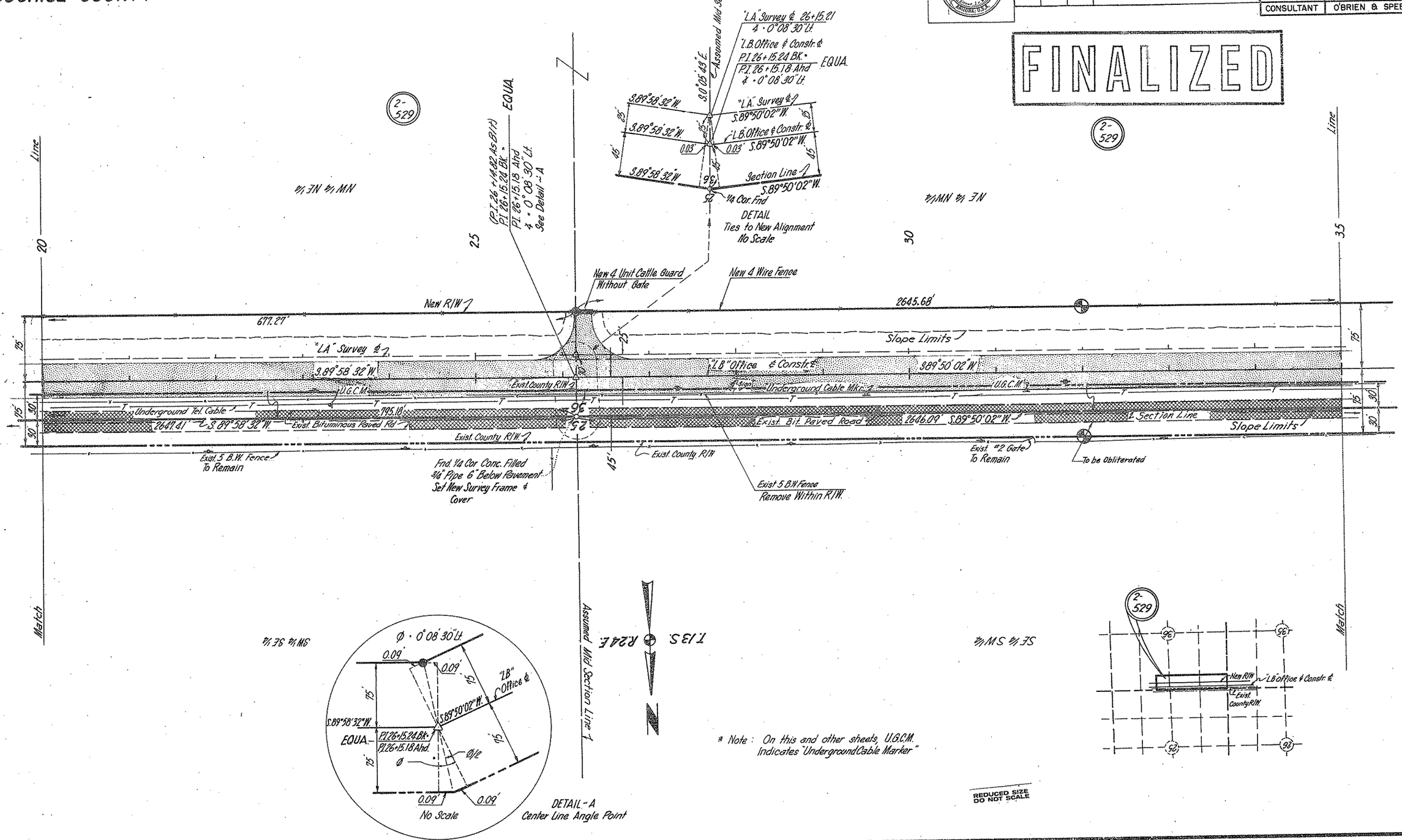

* Note: On this and other sheets, U.G.C.M. Indicates "Underground Cable Marker"

REDUCED SIZE DO NOT SCALE

CHECKED BY Ted Kerch

HARD COPY 7240 M1

WILLCOX - BONITA HWY.
INTERSTATE 10 - NORTH
COCHISE COUNTY

Click here for I-10 Index

REVISIONS			
C.O. No	DATE	BY	DESCRIPTION
3924	4-22-74	B.J.H.	Bid Review - Added Remove to Fence Call. Rt. 46+70±
"	"	"	& Chngd. Fence Call From 4 to 5 Wire. Rt. 48+10±
6104	11-19-82	R.L.R.	FINALIZED.

PROJECT NO.	S-274 (3)
DRAWING NO.	D-2-T-450
SHEET NO.	8 of 47
DRAWN BY	R.T.D.
DATE COMP.	1-3-73
SCALE	1" = 50'
CONSULTANT	O'BRIEN & SPEER

FINALIZED

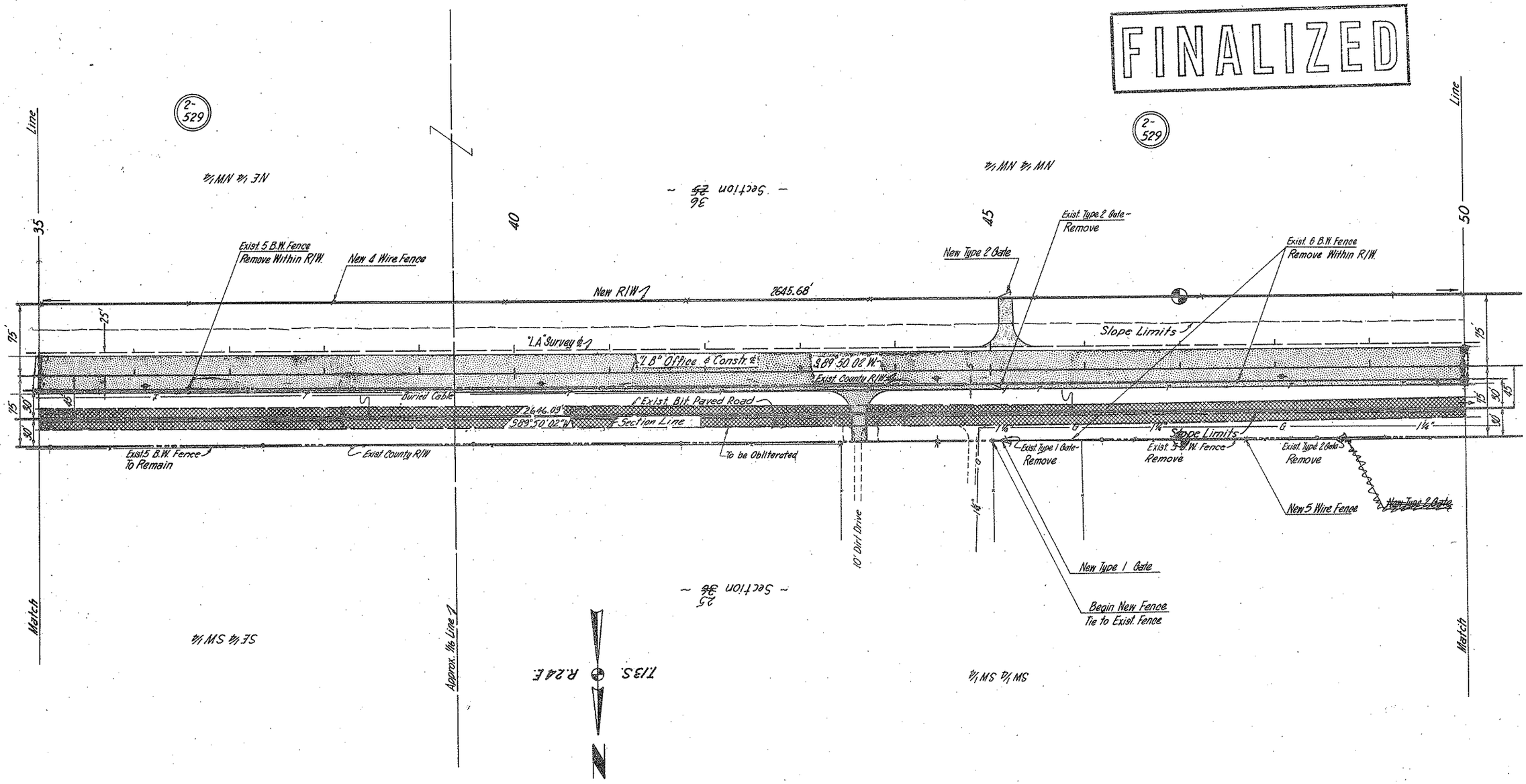

REDUCED SIZE DO NOT SCALE

CHECKED BY. Ted Kaucher

HARD COPY 7240 M1

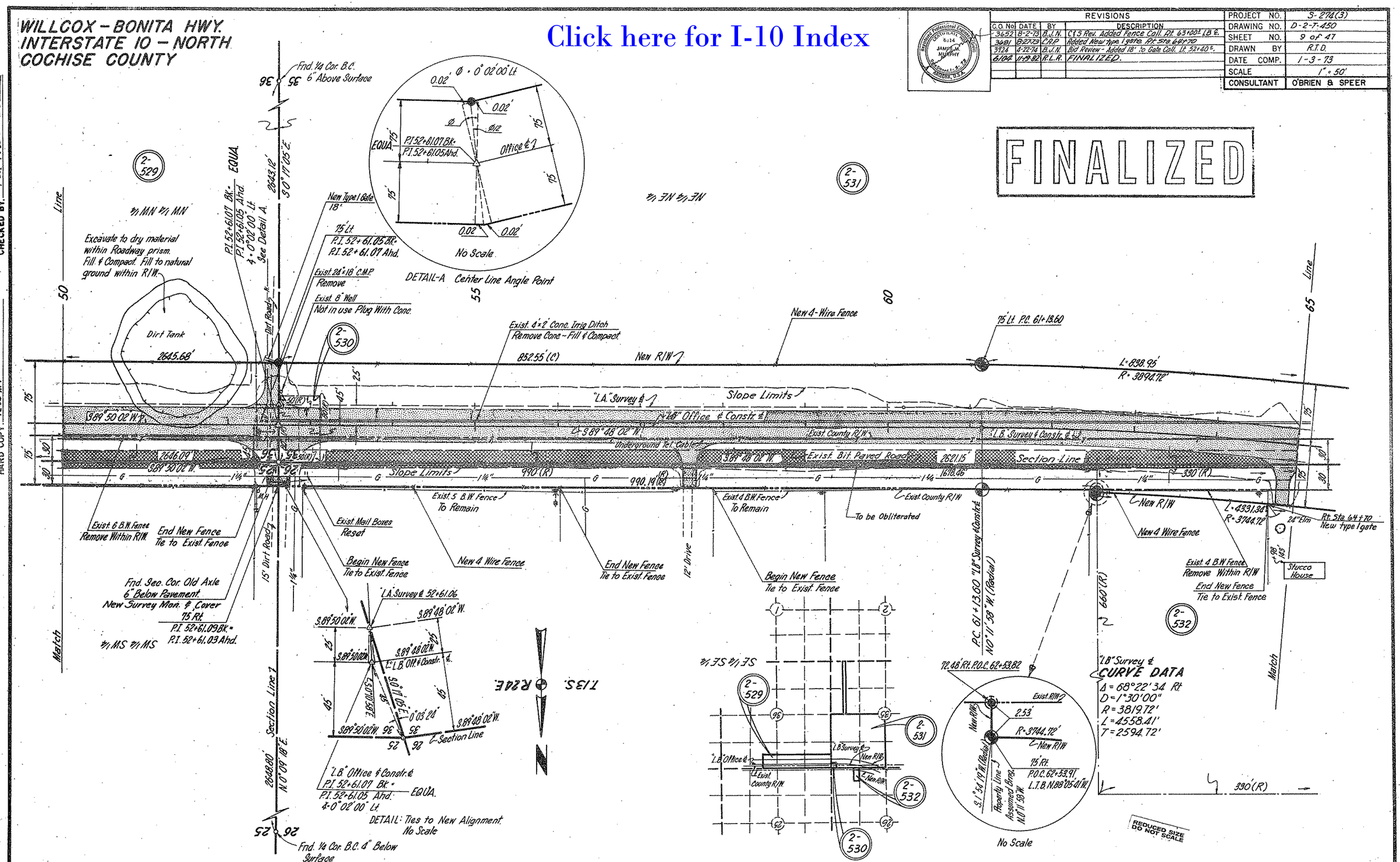
WILLCOX - BONITA HWY.
INTERSTATE 10 - NORTH
COCHISE COUNTY
Click here for I-10 Index
REVISIONS
C.O. No. | DATE | BY | DESCRIPTION
3652 | 8-2-73 | B.J.N. | C&S Rev. Added Fence Coll. Pt. 63+00± LB ℄.
3681 | 8-27-73 | C.A.P. | Added New type 1 gate Pt. Sta. 64+70
3924 | 4-22-74 | B.J.N. | Bid Review - Added 18' to Gate Coll. Lt. 52+40±.
6104 | 11-19-82 | R.L.R. | FINALIZED.
PROJECT NO. S-274(3)
DRAWING NO. D-2-T-450
SHEET NO. 9 of 47
DRAWN BY R.T.D.
DATE COMP. 1-3-73
SCALE 1" = 50'
CONSULTANT O'BRIEN & SPEER
FINALIZED
DETAIL-A Center Line Angle Point
No Scale
Excavate to dry material within Roadway prism. Fill & Compact. Fill to natural ground within R/W.
Dirt Tank
New Type 1 Gate 18'
Exist. 24"x18' C.M.P. Remove
Exist. 8" Well Not in use Plug With Conc.
Exist. 4'x2' Conc. Irrig Ditch Remove Conc - Fill & Compact
New 4-Wire Fence
75' Lt. P.C. 61+13.60
L=838.95'
R=3894.72'
New R/W
Slope Limits
"L.A." Survey ℄
"L.B." Office & Constr. ℄
Exist. County R/W
Underground Tel. Cable
Exist. Bit. Paved Road
Section Line
Exist. 5 B.W. Fence To Remain
Exist. 4 B.W. Fence To Remain
To be Obliterated
Exist. 6 B.W. Fence Remove Within R/W
End New Fence Tie to Exist. Fence
Exist. Mail Boxes Reset
Begin New Fence Tie to Exist. Fence
New 4 Wire Fence
Fnd. Sec. Cor. Old Axle 6" Below Pavement. New Survey Mon. & Cover
Fnd. 1/4 Cor. B.C. 6" Above Surface
Fnd. 1/4 Cor. B.C. 4" Below Surface
DETAIL: Ties to New Alignment. No Scale
"L.B." Survey ℄ CURVE DATA
Δ = 68°22'34 Rt
D = 1°30'00"
R = 3819.72'
L = 4558.41'
T = 2594.72'
No Scale
REDUCED SIZE DO NOT SCALE
CHECKED BY
HARD COPY 7240 M1

WILLCOX - BONITA HWY.
INTERSTATE 10 - NORTH
COCHISE COUNTY

Click here for I-10 Index

REVISIONS			
C.O. No.	DATE	BY	DESCRIPTION
3506	2-16-73	TEK	Chg'd dim. on TCE Rt. 80+00 to "50' (scaled)"
3652	8-2-73	B.J.N.	C&S Rev. Added G.M. Lt. 71+00± LB ℄.
3924	4-22-74	B.J.N.	Bid Rev. Added Gate & Chng'd. Coll. From
"	"	"	Without to With to. C.G. Rt. 80+50±.
6104	11-19-82	R.L.R.	FINALIZED.

PROJECT NO.	S-274(3)
DRAWING NO.	D-2-T-450
SHEET NO.	10 of 47
DRAWN BY	R.T.D
DATE COMP.	1-3-73
SCALE	1" = 50'
CONSULTANT	O'BRIEN & SPEER

FINALIZED

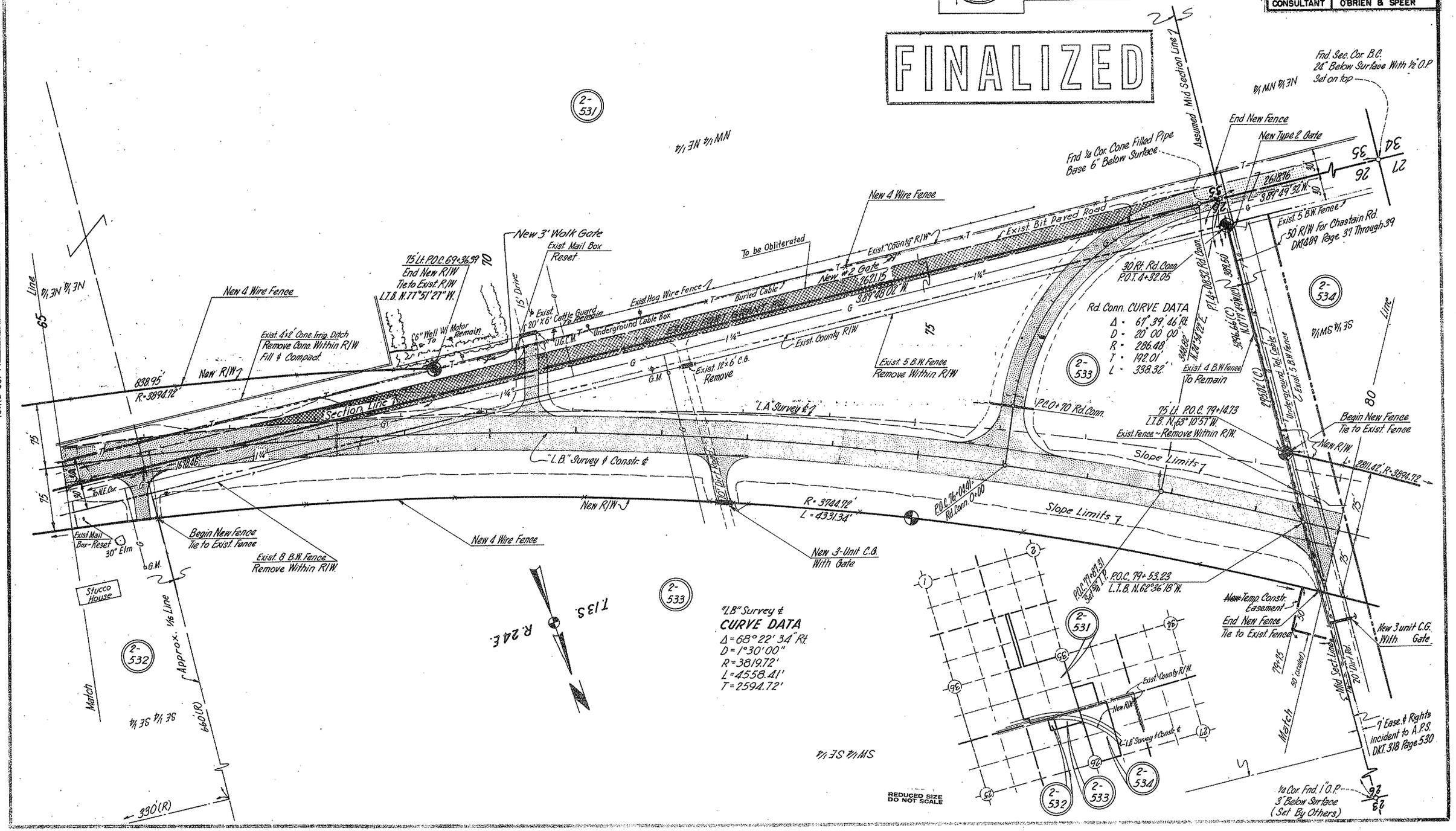

CHECKED BY
HARD COPY 7240 M1

WILLCOX-BONITA HWY.
INTERSTATE 10-NORTH
COCHISE COUNTY

Click here for I-10 Index

REVISIONS				
C.O. No	DATE	BY	DESCRIPTION	
3806	2-16-73	T.E.K.	Deleted TCE Rt. Bl+00.0 & Rev'd remaining TCE Rt 80+00	
3829	1-17-74	D.G.M.	Removed Temp Ditch & Gates L1 & R1 Sta. 88+00.	
3924	4-22-74	B.J.N.	Bid Rev.- Added Gate & Rev. Call. to C.G. Rt. 84+58	
6104	11-19-82	F.L.R.	FINALIZED.	

PROJECT NO.	S-274(3)
DRAWING NO.	D-2-T-450
SHEET NO.	11 of 47
DRAWN BY	R.T.D.
DATE COMP.	1-3-73
SCALE	1" = 50'
CONSULTANT	O'BRIEN & SPEER

Registered Professional Engineer (Civil) CERTIFICATE NO. 6814 JAMES M. MURPHY Date Signed 1-3-73 ARIZONA, U.S.A.

FINALIZED

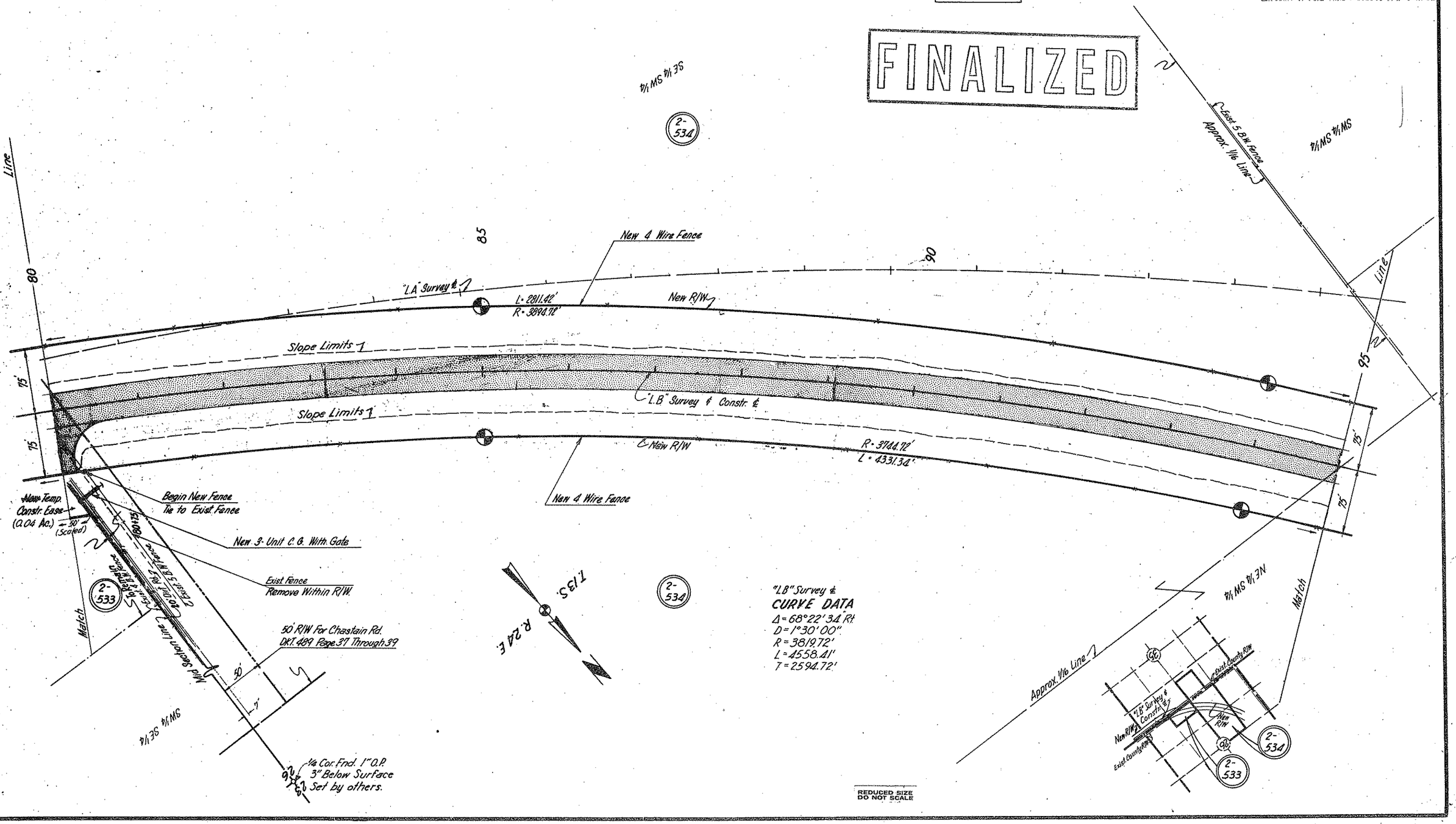

REDUCED SIZE
DO NOT SCALE

CHECKED BY. Ted Kanode

HARD COPY 7240 M1

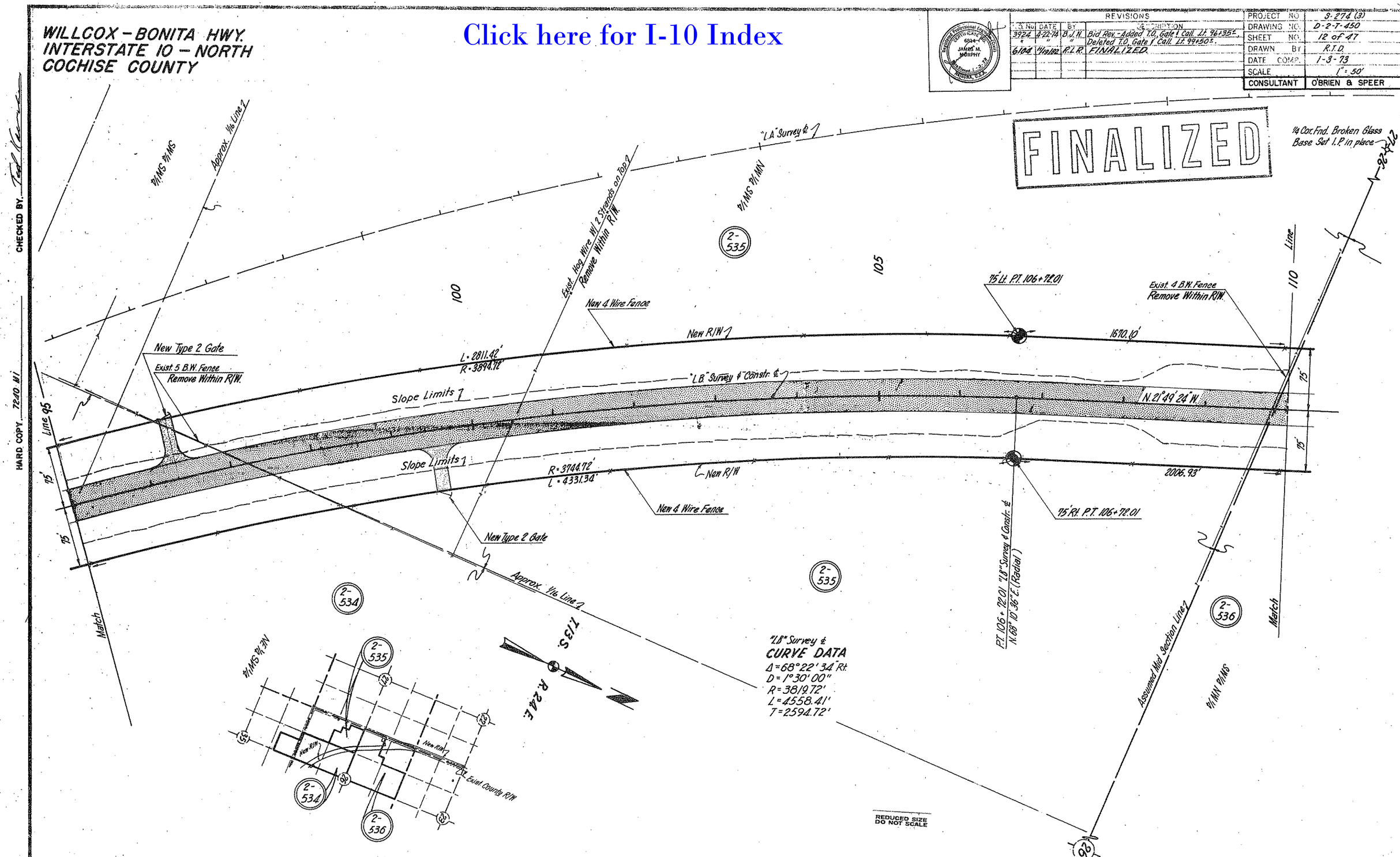
WILLCOX - BONITA HWY.
INTERSTATE 10 - NORTH
COCHISE COUNTY
Click here for I-10 Index
REVISIONS
I.D. No. DATE BY DESCRIPTION
3924 4-22-74 B.J.N. Bid Rev. - Added T.O. Gate & Call. Lt. 96+35±.
" " " Deleted T.O. Gate & Call. Lt. 99+50±.
6104 11/19/82 R.L.R. FINALIZED.
PROJECT NO. S-274 (3)
DRAWING NO. D-2-T-450
SHEET NO. 12 of 47
DRAWN BY R.T.D.
DATE COMP. 1-3-73
SCALE 1" = 50'
CONSULTANT O'BRIEN & SPEER
FINALIZED
1/4 Cor. Fnd. Broken Glass Base Set I.P. in place
"L.A" Survey ℄
Approx. 1/16 Line
Exist. Hog Wire W/ 2 Strands on Top
Remove Within R/W.
New 4 Wire Fence
New R/W
75' Lt. P.T. 106+72.01
Exist. 4 B.W. Fence
Remove Within R/W.
1670.10'
New Type 2 Gate
Exist. 5 B.W. Fence
Remove Within R/W.
L = 2811.42'
R = 3894.72'
"L.B" Survey ℄ Constr. ℄
Slope Limits
N. 21°49'24" W.
R = 3744.72'
L = 4331.34'
New R/W
2006.93'
New 4 Wire Fence
75' Rt. P.T. 106+72.01
New Type 2 Gate
Approx. 1/16 Line
P.T. 106+72.01 "L.B" Survey ℄ Constr. ℄
N. 68°10'36" E. (Radial)
Assumed Mid Section Line
Match
Line
T.13S.
R.24E.
"L.B" Survey ℄
CURVE DATA
Δ = 68°22'34" Rt.
D = 1°30'00"
R = 3819.72'
L = 4558.41'
T = 2594.72'
Exist. County R/W
REDUCED SIZE
DO NOT SCALE
CHECKED BY
HARD COPY 7240 M1

WILLCOX – BONITA HWY.
INTERSTATE 10 – NORTH
COCHISE COUNTY

REVISIONS				
				DESCRIPTION
3924	4-23-74	B.J.N.		Bid Review - Added Mail Box Call. Lt. 125+00± ℄
6104	11-19-82	R.L.R.		Revised C.G. Call. Rt. 124+50 ℄.
				FINALIZED.

PROJECT NO.	S-274 (3)
DRAWING NO.	D-2-T-450
SHEET NO.	13 of 47
DRAWN BY	R.T.D.
DATE COMP.	1-3-73
SCALE	1" = 50'
CONSULTANT	O'BRIEN & SPEER

Registered Professional Engineer (Civil) CERTIFICATE NO. 6814 JAMES H. MURPHY Expires June 30, 19 ARIZONA, U.S.A.

FINALIZED

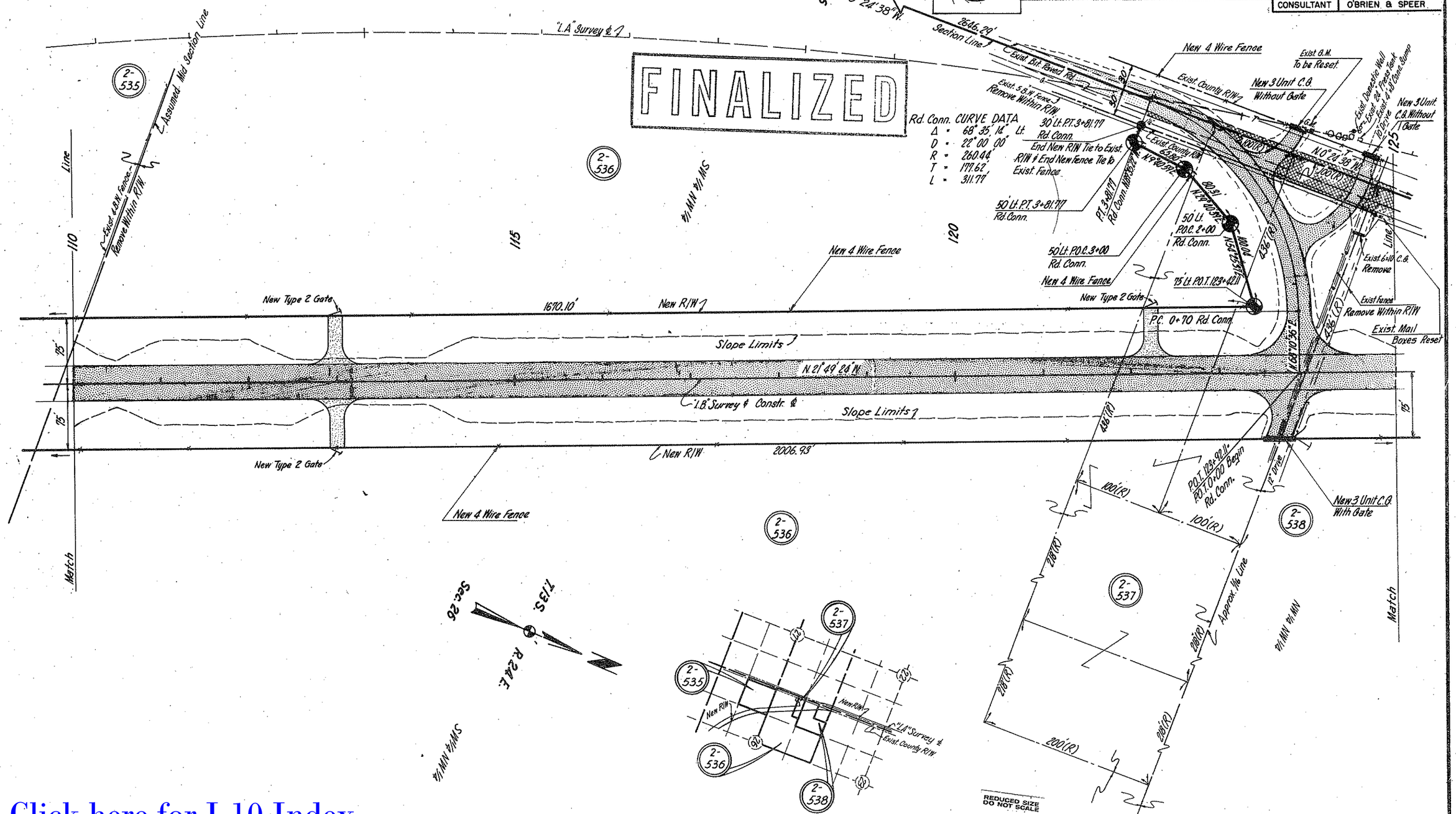

Click here for I-10 Index

CHECKED BY. Ted Nelson

HARD COPY 7240.M1

WILLCOX – BONITA HWY.
INTERSTATE 10 – NORTH
COCHISE COUNTY

REVISIONS				
C.C. No.				DESCRIPTION
3652	8-2-73	B.J.N.		C&S Rev. Added Irrig. Pipe & Call., Fence Call. Rt. 128+00± L.B.&.
3661	8-28-73	C.R.P.		Added new 5 strand Fence, Rt. of sta 124+10
6104	11-19-82	R.L.R.		FINALIZED.

PROJECT NO.	S-274 (3)
DRAWING NO.	D-2-T-450
SHEET NO.	14 of 47
DRAWN BY	R.T.D.
DATE COMP.	1-3-73
SCALE	1" = 50'
CONSULTANT	O'BRIEN & SPEER

Registered Professional Engineer (Civil) JAMES N. MURPHY 6034 Date Signed 1-3-73 ARIZONA, U.S.A.

FINALIZED

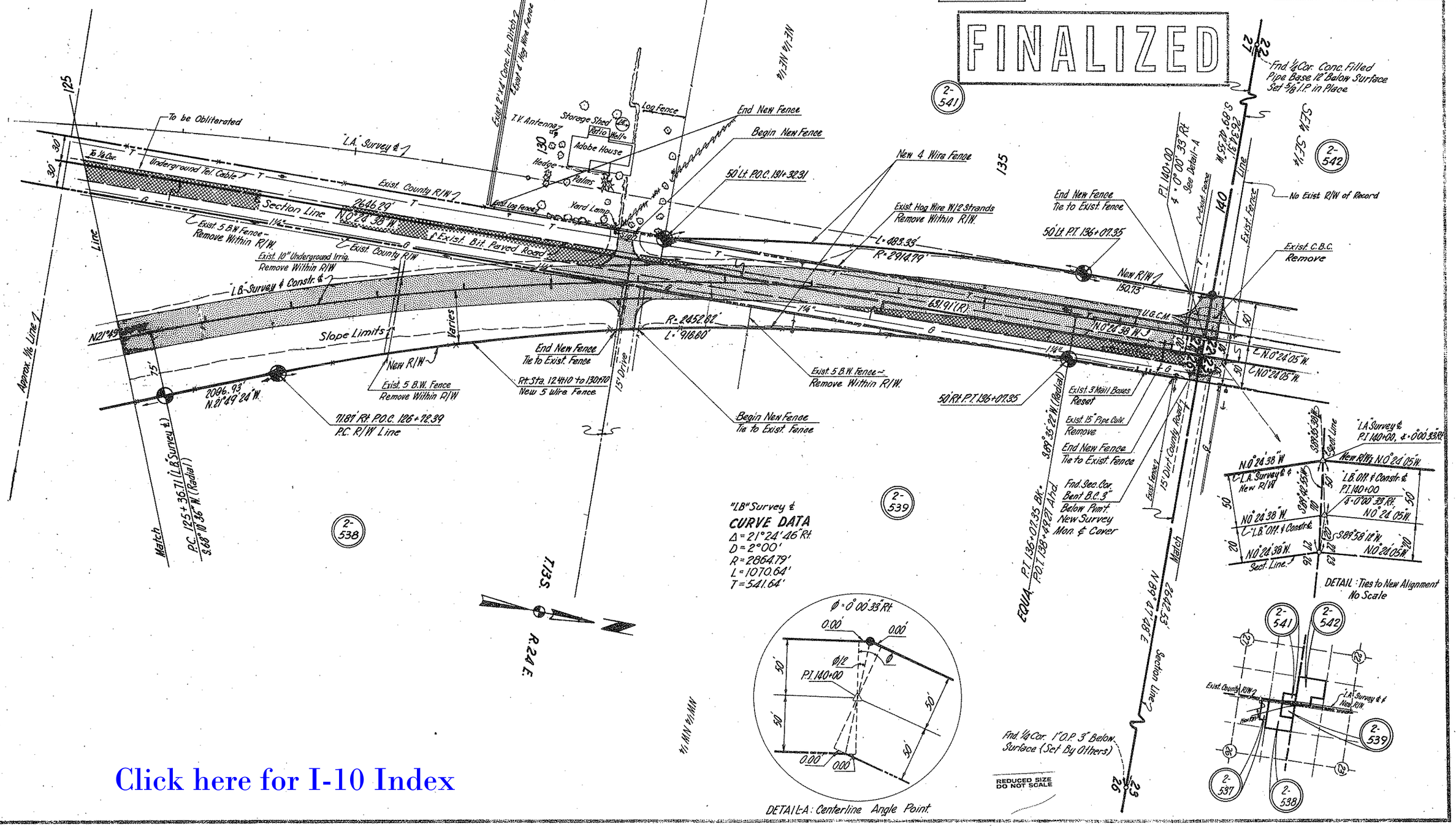

Click here for I-10 Index

WILLCOX - BONITA HWY.
INTERSTATE 10 - NORTH
COCHISE COUNTY

FINALIZED

REVISIONS			
C.O. No.	DATE	BY	DESCRIPTION
3681	8-27-73	C.R.P.	Added New gate Lt. Sta. 148+40.
3694	9-11-73	W.D.S.	Moved New gate from Lt. Sta. 148+40 to 148+30
6104	11-19-82	R.L.R.	FINALIZED.

PROJECT NO.	S-274 (3)
DRAWING NO.	D-2-T-450
SHEET NO.	15 of 47
DRAWN BY	R.T.D.
DATE COMP.	1-3-73
SCALE	1" = 50'
CONSULTANT	O'BRIEN & SPEER

Registered Professional Engineer (Civil) CERTIFICATE NO. 6514 JAMES M. MURPHY Registered 1-8-73 ARIZONA, U.S.A.

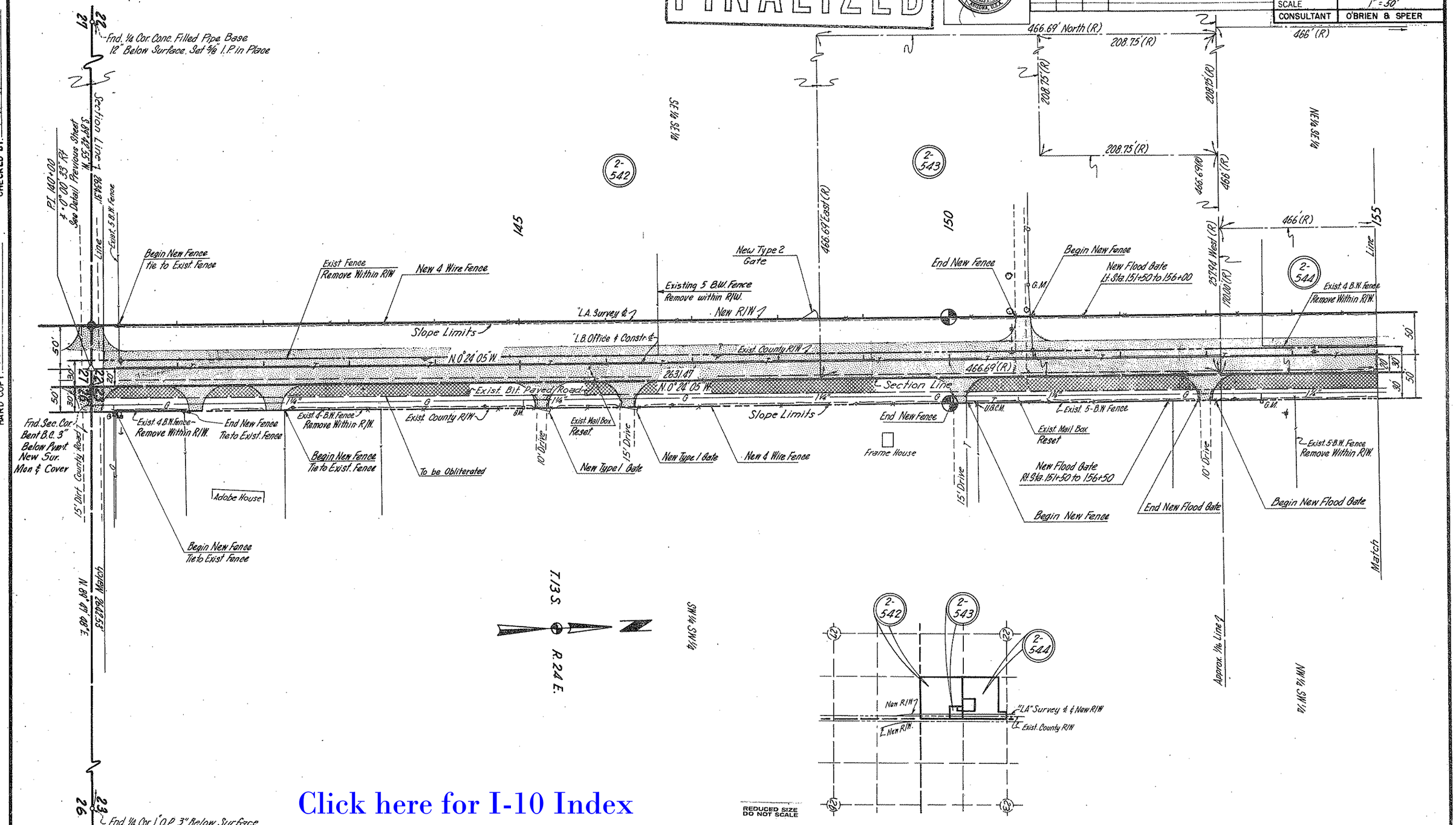

Click here for I-10 Index

CHECKED BY

HARD COPY 7240 M1

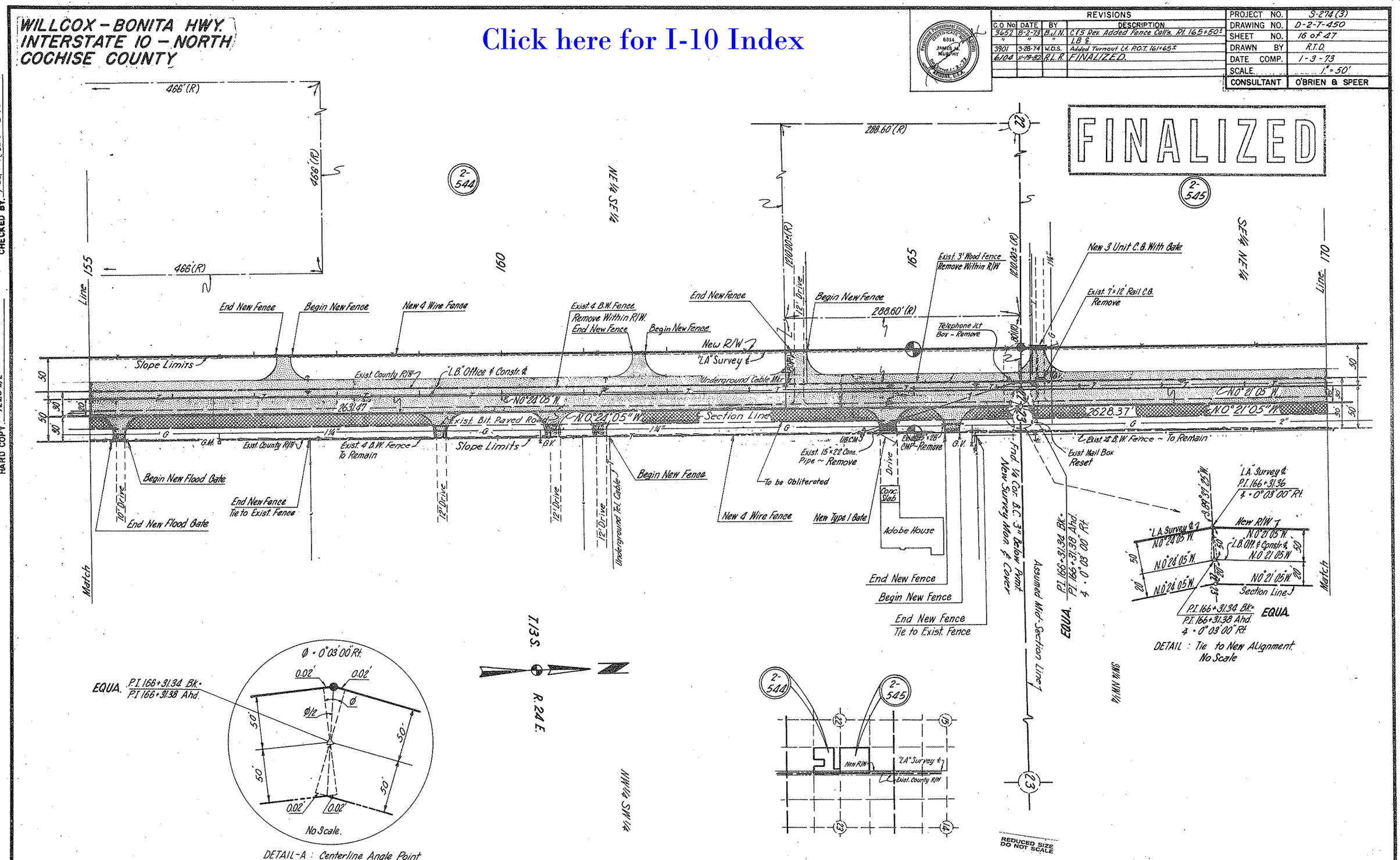
WILLCOX - BONITA HWY.
INTERSTATE 10 - NORTH
COCHISE COUNTY
Click here for I-10 Index
REVISIONS
C.O. No. DATE BY DESCRIPTION
3652 8-2-73 B.J.N. C&S Rev. Added Fence Coll's. Pl. 165+50±
3901 3-28-74 W.D.S. Added Turnout Lt. P.O.T. 161+65±
6104 11-19-82 R.L.R. FINALIZED.
PROJECT NO. S-274(3)
DRAWING NO. D-2-7-450
SHEET NO. 16 of 47
DRAWN BY R.T.D.
DATE COMP. 1-3-73
SCALE 1" = 50'
CONSULTANT O'BRIEN & SPEER
FINALIZED
CHECKED BY
HARD COPY
466'(R)
288.60'(R)
2-544
2-545
NE 1/4 SE 1/4
SE 1/4 NE 1/4
Line 155
Line 170
160
165
End New Fence
Begin New Fence
New 4 Wire Fence
Exist. 4 B.W. Fence Remove Within R/W.
Slope Limits
Exist. County R/W
"L.B." Office & Constr. ℄
New R/W
"LA" Survey ℄
Underground Cable Mkr.
Exist. 3' Wood Fence Remove Within R/W
New 3 Unit C.G. With Gate
Exist. 7'x12' Rail C.G. Remove
Telephone Jct Box - Remove
N0°24'05"W.
N0°21'05"W.
2631.47
2628.37'
Exist. Bit. Paved Road
Section Line
Exist. 4 B.W. Fence To Remain
Exist. 15"x22' Conc. Pipe ~ Remove
Exist. 5'x28' CMP - Remove
Exist. 4 B.W. Fence ~ To Remain
Exist. Mail Box Reset
Begin New Flood Gate
End New Flood Gate
End New Fence Tie to Exist. Fence
To be Obliterated
New Type I Gate
Adobe House
Conc. Slab
Drive
Underground Tel. Cable
Match
Fnd. 1/4 Cor. B.C. 3" Below Pvmt. New Survey Mon. & Cover
Assumed Mid-Section Line
EQUA.
P.I. 166+31.34 Bk. = P.I. 166+31.38 Ahd. ∡ = 0°03'00" Rt.
"LA" Survey ℄ P.I. 166+31.36 ∡ = 0°03'00" Rt.
New R/W
"L.B." Off. & Constr. ℄
Section Line
P.I. 166+31.34 Bk. = P.I. 166+31.38 Ahd. ∡ = 0°03'00" Rt.
DETAIL : Tie to New Alignment No Scale
T.13 S.
R.24 E.
NW 1/4 SW 1/4
SW 1/4 NW 1/4
Ø = 0°03'00" Rt.
EQUA. P.I. 166+31.34 Bk. = P.I. 166+31.38 Ahd.
0.02'
Ø/2
Ø
50'
No Scale.
DETAIL-A : Centerline Angle Point
New R/W
"LA" Survey ℄
Exist. County R/W
REDUCED SIZE DO NOT SCALE

WILLCOX – BONITA HWY.
INTERSTATE 10 – NORTH
COCHISE COUNTY

REVISIONS			
C.O. No.	DATE	BY	DESCRIPTION
3619	7-26-73	W.D.S.	Added New 3 Unit C.G. Rt. 180+60 & Fence
"	"	"	Note on Exist. Fence Remaining
3924	4-23-74	B.J.N.	Bid Review - Added Gate & Call. Lt. 179+80± &
"	"	"	To Remain to Fence Call. 176+60± E.
6104	11-19-82	R.L.R.	FINALIZED

PROJECT NO.	S-274(3)
DRAWING NO.	D-2-T-450
SHEET NO.	17 of 47
DRAWN BY	R.T.D.
DATE COMP.	1-3-73
SCALE	1" = 50'
CONSULTANT	O'BRIEN & SPEER

FINALIZED

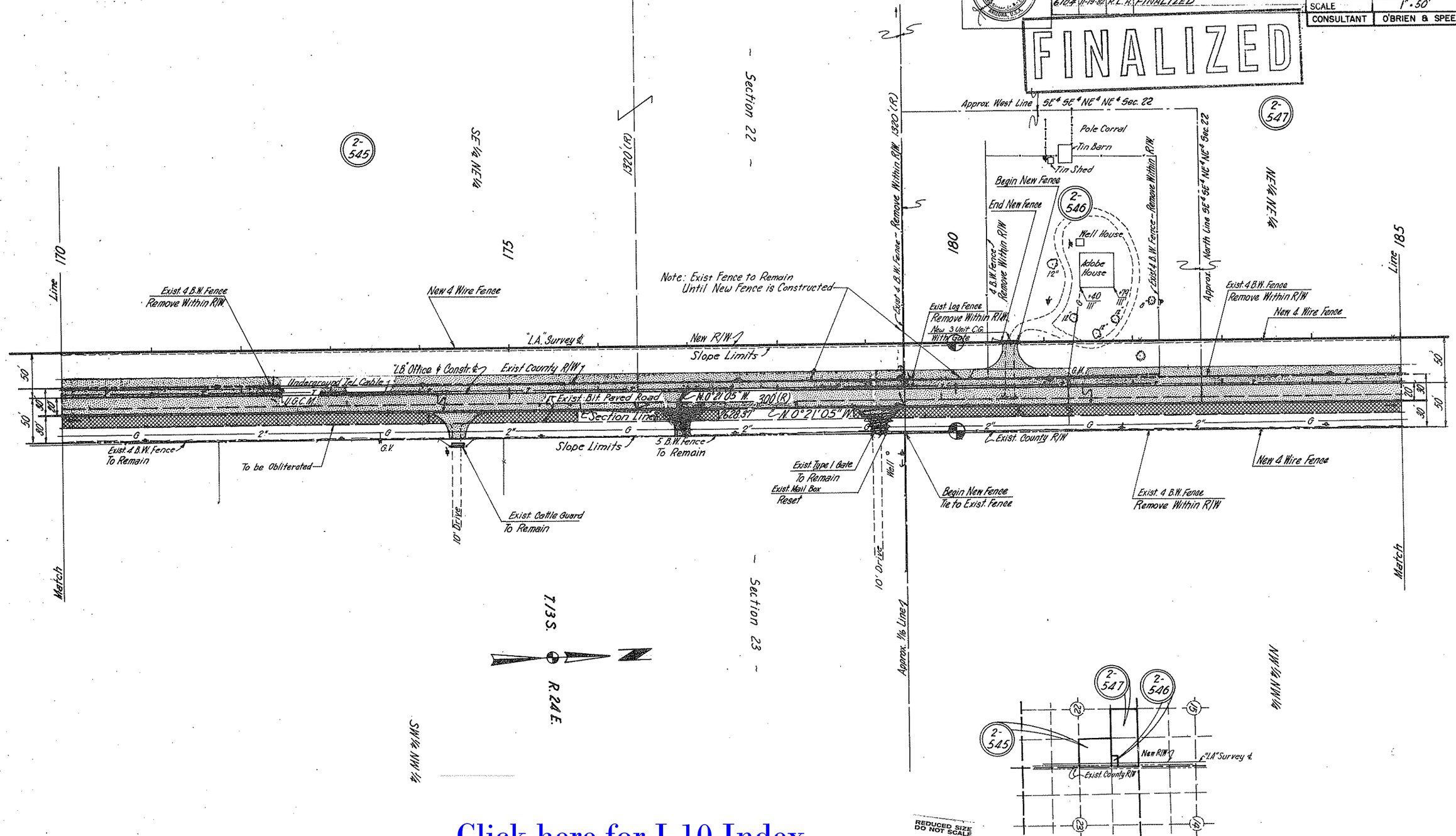

Click here for I-10 Index

HARD COPY 7240-M2

CHECKED BY

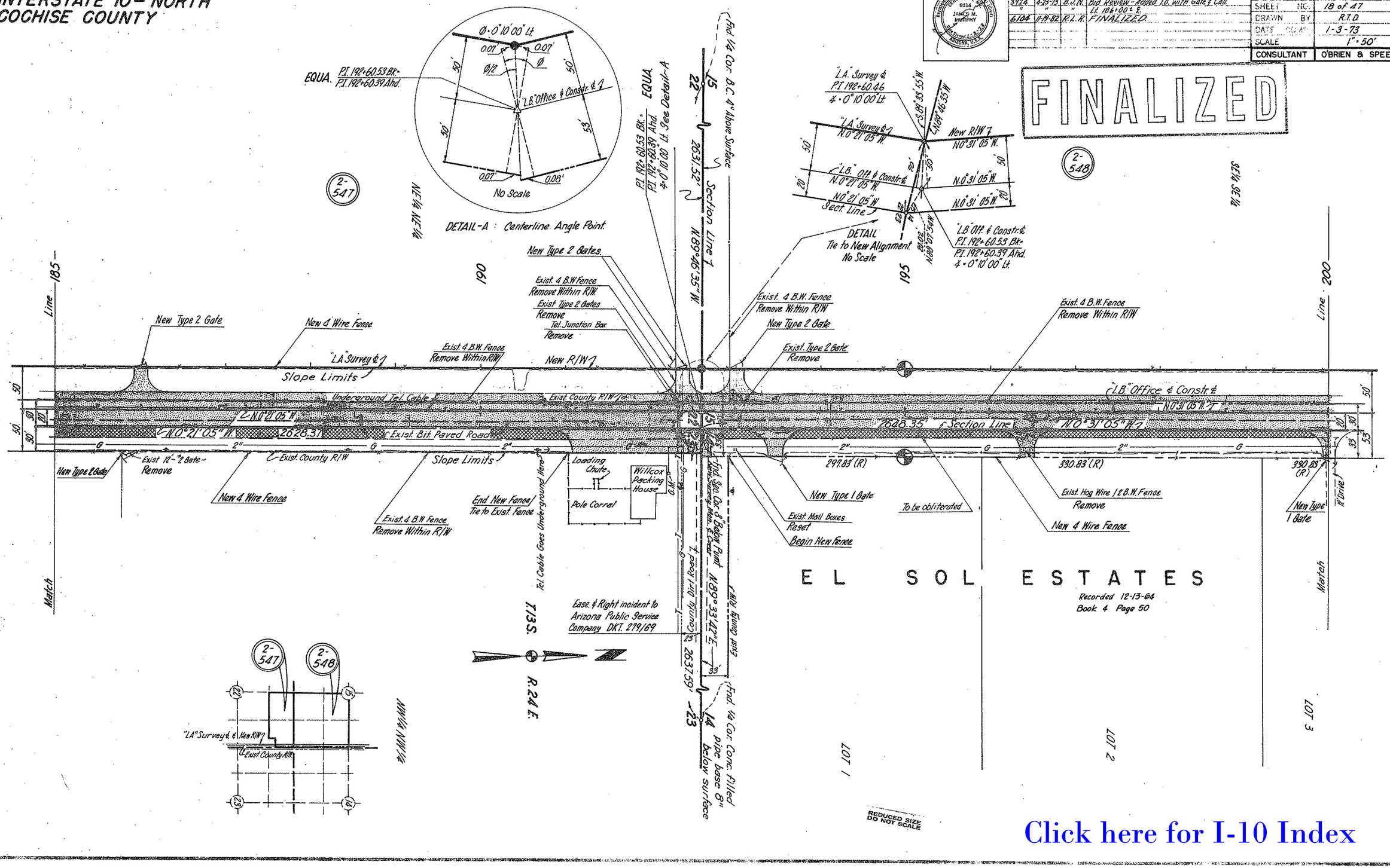
WILLCOX-BONITA HWY.
INTERSTATE 10- NORTH
COCHISE COUNTY
REVISIONS
C.O. No. DATE BY DESCRIPTION
3924 4-23-73 B.J.N. Bid. Review - Added T.D. with Gate & Call.
6104 11-19-82 R.L.R. FINALIZED
PROJECT NO. S-274(3)
DRAWING NO. D-2-T-450
SHEET NO. 18 of 47
DRAWN BY R.T.D.
DATE 1-3-73
SCALE 1" = 50'
CONSULTANT O'BRIEN & SPEER
FINALIZED
DETAIL-A : Centerline Angle Point
DETAIL Tie to New Alignment No Scale
EL SOL ESTATES
Recorded 12-13-64
Book 4 Page 50
Slope Limits
Underground Tel. Cable
Exist. County R/W
Exist. Bit. Paved Road
Section Line
Loading Chute
Willcox Packing House
Pole Corral
Ease. & Right incident to Arizona Public Service Company DKT. 279/69
T.13S.
R.24E.
LOT 1
LOT 2
LOT 3
REDUCED SIZE DO NOT SCALE
CHECKED BY
HARD COPY 7240 M2
Click here for I-10 Index

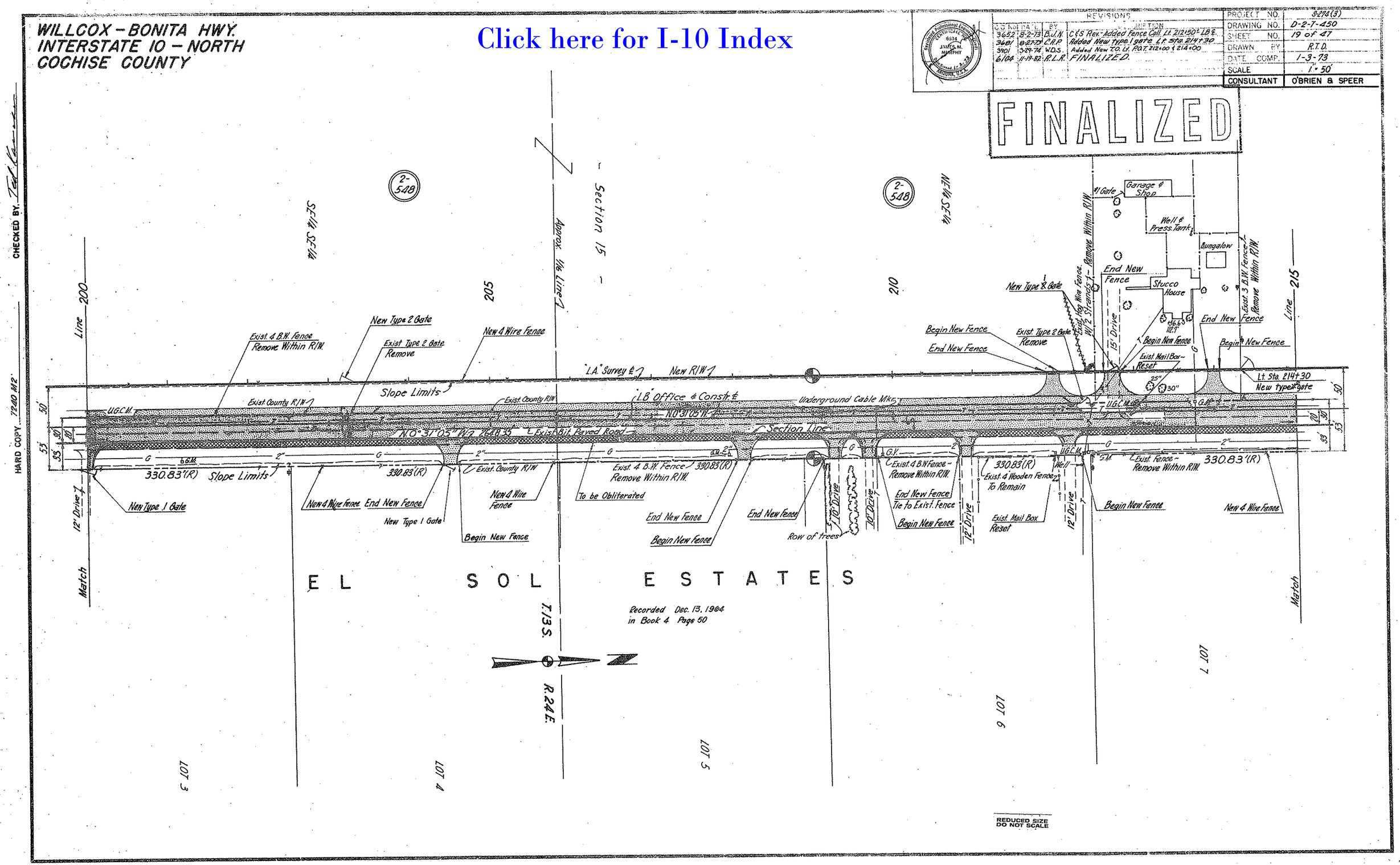
WILLCOX - BONITA HWY.
INTERSTATE 10 - NORTH
COCHISE COUNTY
Click here for I-10 Index
REVISIONS
C&S Rev.-Added Fence Call Lt. 212+50± LB ℄.
Added New type I gate Lt. Sta. 214+30.
Added New T.O. Lt. P.O.T. 212+00 & 214+00
FINALIZED.
PROJECT NO. S-274(3)
DRAWING NO. D-2-7-450
SHEET NO. 19 of 47
DRAWN BY R.T.D.
DATE COMP. 1-3-73
SCALE 1" = 50'
CONSULTANT O'BRIEN & SPEER
FINALIZED
CHECKED BY
HARD COPY 7240 M2
Section 15
Approx. 1/16 Line
Line 200
205
210
215
Garage & Shop
Well & Press. Tank
Bungalow
Stucco House
End New Fence
New Type 2 Gate
Exist. 4 B.W. Fence Remove Within R/W.
Exist. Type 2 Gate Remove
New 4 Wire Fence
"L.A." Survey ℄
New R/W
Slope Limits
Exist. County R/W
"L.B." Office & Constr. ℄
Underground Cable Mkr.
N.O°31'05"W.
Exist. Bit. Paved Road
Section Line
330.83'(R)
Exist. 4 B.W. Fence Remove Within R/W.
Exist. 4 Wooden Fence To Remain
Exist. Fence - Remove Within R/W.
New Type 1 Gate
New 4 Wire Fence
To be Obliterated
Begin New Fence
End New Fence
Tie to Exist. Fence
Row of trees
Exist. Mail Box Reset
Exist. Hog Wire Fence
W/2 Strands - Remove Within R/W.
15' Drive
12' Drive
10' Drive
Match
EL SOL ESTATES
Recorded Dec. 13, 1964 in Book 4 Page 50
T.13S.
R.24E.
LOT 3
LOT 4
LOT 5
LOT 6
LOT 7
REDUCED SIZE DO NOT SCALE

WILLCOX-BONITA HWY.
INTERSTATE 10-NORTH
COCHISE COUNTY

REVISIONS			
CONS.	DATE	BY	DESCRIPTION
6104	11-19-82	R.L.R.	FINALIZED.

PROJECT NO.	S-274(3)
DRAWING NO.	D-2-T-450
SHEET NO.	20 of 47
DRAWN BY	R.T.D.
DATE COMP.	1-3-73
SCALE	1"=50'
CONSULTANT	O'BRIEN & SPEER

Registered Professional Engineer (Civil) Certificate No. 6514 JAMES M. MURPHY Date Signed 11-19-82 ARIZONA, U.S.A.

FINALIZED

CHECKED BY. Ted Kurica

HARD COPY. 72240 #2

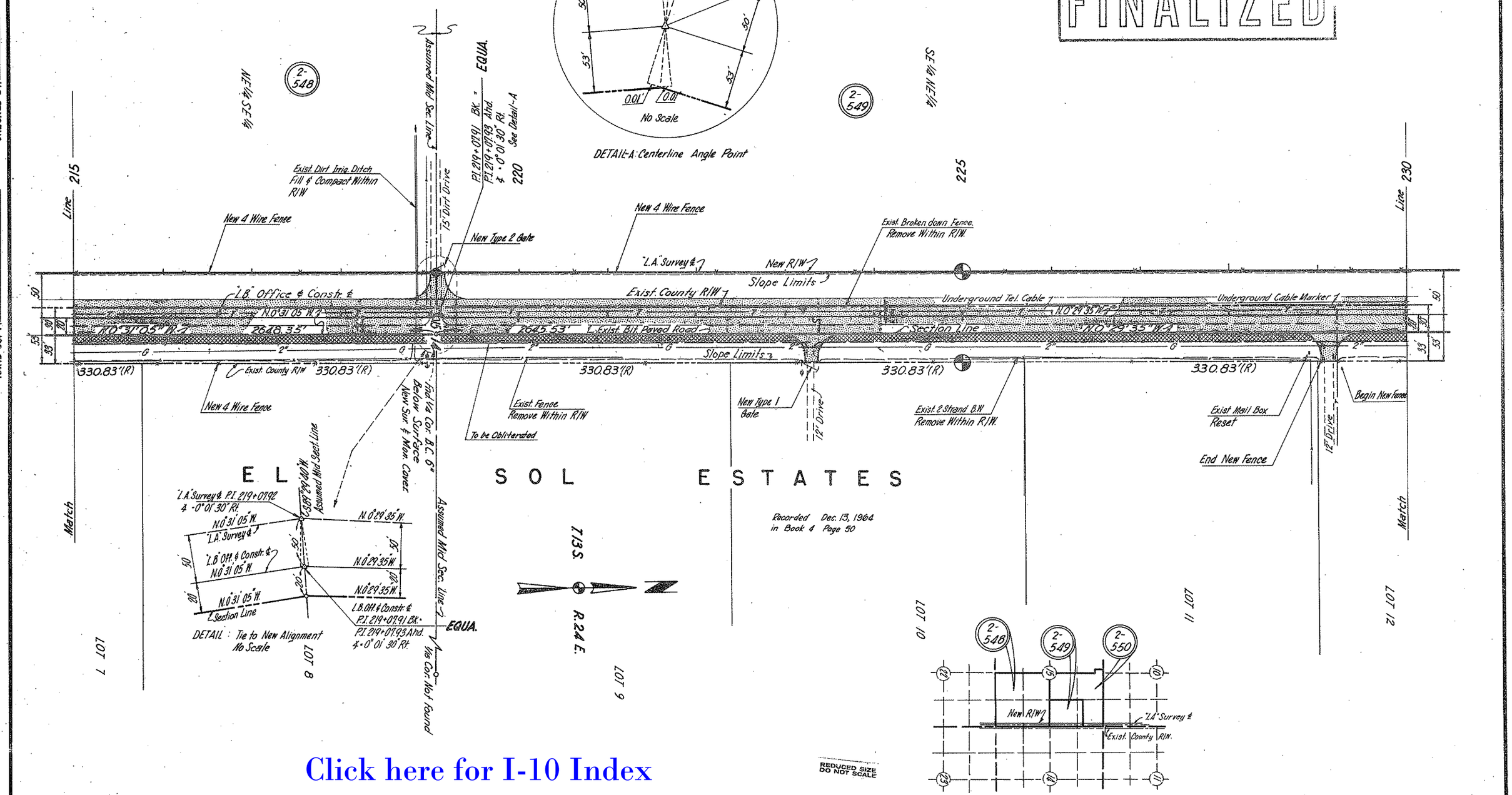

Click here for I-10 Index

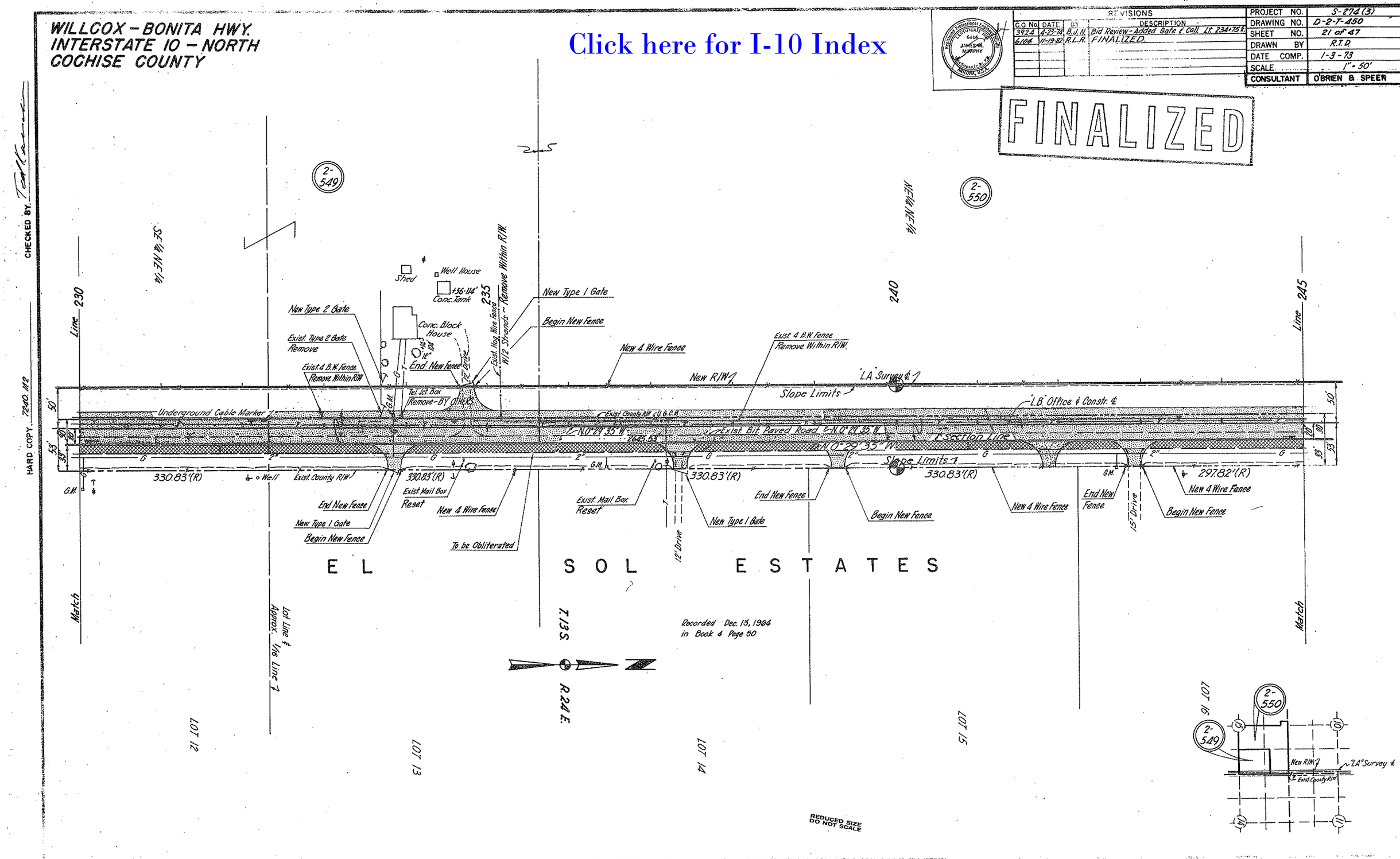
WILLCOX - BONITA HWY.
INTERSTATE 10 - NORTH
COCHISE COUNTY
Click here for I-10 Index
REVISIONS
C.O. No. | DATE | BY | DESCRIPTION
3924 | 4-23-74 | B.J.N. | Bid Review - Added Gate & Call. Lt. 234+75 ℄
6104 | 11-19-82 | R.L.R. | FINALIZED.
PROJECT NO. S-274(3)
DRAWING NO. D-2-T-450
SHEET NO. 21 of 47
DRAWN BY R.T.D.
DATE COMP. 1-3-73
SCALE 1" = 50'
CONSULTANT O'BRIEN & SPEER
FINALIZED
CHECKED BY
HARD COPY 7240.M2
2-549
2-550
SE 1/4 NE 1/4
NE 1/4 NE 1/4
Line 230
235
240
Line 245
Shed
Well House
+56.114' Conc. Tank
Conc. Block House
New Type 2 Gate
Exist. Type 2 Gate Remove
Exist. 4 B.W. Fence Remove Within R/W
End New Fence
Tel. Jct. Box Remove - BY OTHERS
Exist. Hog Wire Fence W/2 Strands - Remove Within R/W
New Type 1 Gate
Begin New Fence
New 4 Wire Fence
Exist. 4 B.W. Fence Remove Within R/W
New R/W
"L.A." Survey ℄
Slope Limits
"L.B." Office & Constr. ℄
Underground Cable Marker
Exist. County R/W
Exist. Bit. Paved Road
N.0°29'35"W
Section Line
330.83'(R)
297.82'(R)
Well
Exist. County R/W
Exist. Mail Box Reset
To be Obliterated
12' Drive
15' Drive
Match
Lot Line & Approx. 1/16 Line
EL SOL ESTATES
T.13S.
R.24E.
Recorded Dec. 13, 1964 in Book 4 Page 50
LOT 12
LOT 13
LOT 14
LOT 15
LOT 16
REDUCED SIZE DO NOT SCALE

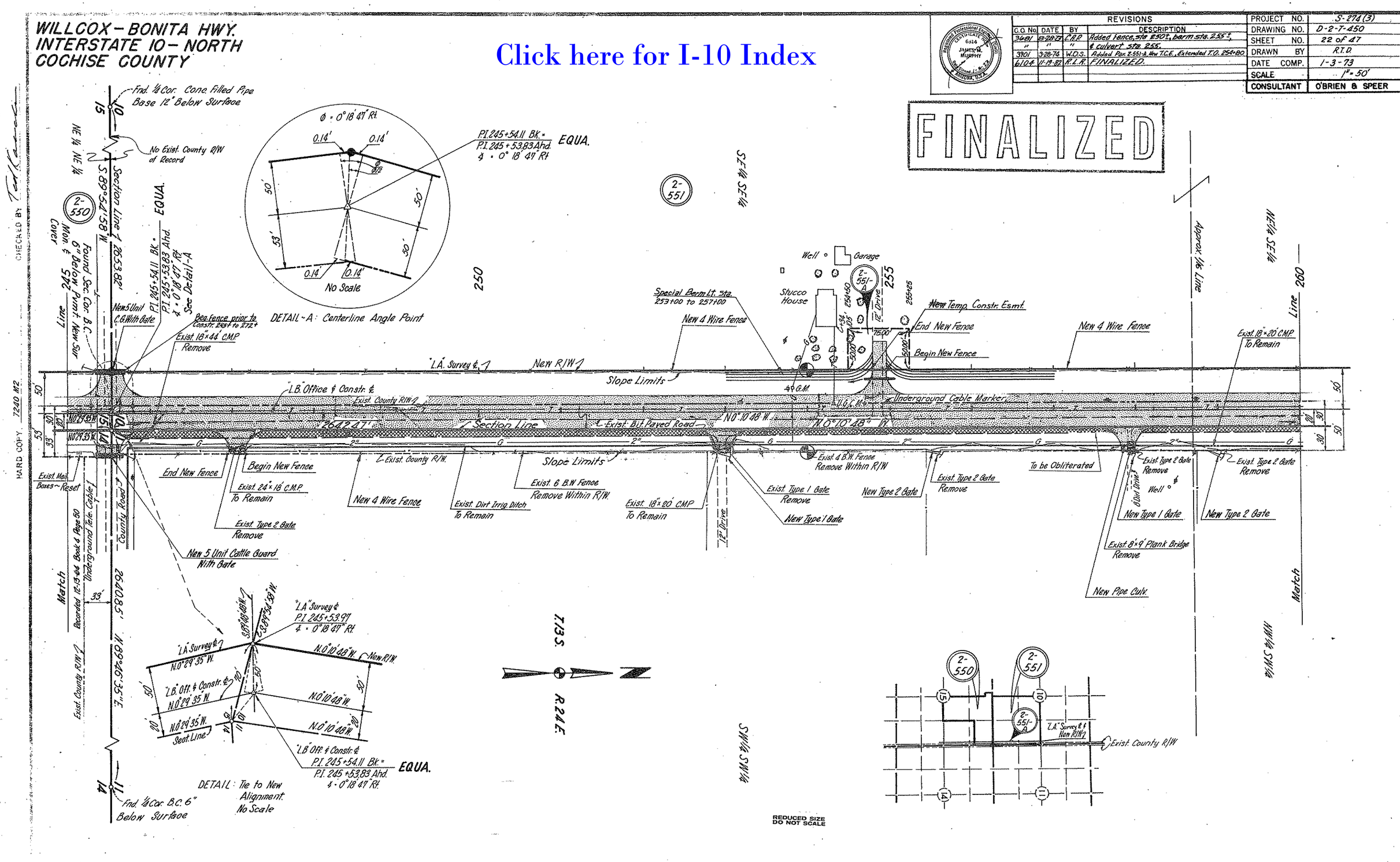
WILLCOX - BONITA HWY.
INTERSTATE 10 - NORTH
COCHISE COUNTY
Click here for I-10 Index
REVISIONS
C.O. No. | DATE | BY | DESCRIPTION
3681 | 8-28-73 | C.R.P. | Added fence, sta 250±, berm sta. 255±, & culvert sta. 255.
3901 | 3-28-74 | W.O.S. | Added Par. 2-551-A, New T.C.E., Extended T.O. 254+80
6104 | 11-19-82 | R.L.R. | FINALIZED.
PROJECT NO. S-274(3)
DRAWING NO. D-2-7-450
SHEET NO. 22 of 47
DRAWN BY R.T.D.
DATE COMP. 1-3-73
SCALE 1" = 50'
CONSULTANT O'BRIEN & SPEER
FINALIZED
DETAIL - A: Centerline Angle Point
No Scale
DETAIL: Tie to New Alignment. No Scale
Frnd. 1/4 Cor. Conc. Filled Pipe Base 12" Below Surface
No Exist. County R/W of Record
Section Line
Found Sec. Cor. B.C. 6" Below Pvmt. New Sur Cover
New 5 Unit C.G. With Gate
Beg. Fence prior to Constr. 245+ to 272+
Exist. 18"×44' C.M.P. Remove
"L.A." Survey ℄
New R/W
Slope Limits
"L.B." Office & Constr. ℄
Exist. County R/W
Section Line
Exist. Bit. Paved Road
Special Berm Lt. Sta. 253+00 to 257+00
New 4 Wire Fence
Stucco House
Well
Garage
New Temp. Constr. Esmt.
End New Fence
Begin New Fence
Underground Cable Marker
Exist. 18"×20' C.M.P. To Remain
Exist. Mail Boxes ~ Reset
End New Fence
Begin New Fence
Exist. 24"×18' C.M.P. To Remain
Exist. Type 2 Gate Remove
New 5 Unit Cattle Guard With Gate
Exist. County R/W.
New 4 Wire Fence
Exist. Dirt Irrig. Ditch To Remain
Exist. 6 B.W. Fence Remove Within R/W.
Exist. 18"×20' CMP To Remain
Exist. 4 B.W. Fence Remove Within R/W
Exist. Type 1 Gate Remove
New Type 1 Gate
New Type 2 Gate
Exist. Type 2 Gate Remove
To be Obliterated
Exist. Type 2 Gate Remove
Exist. 8'×9' Plank Bridge Remove
New Pipe Culv.
New Type 1 Gate
New Type 2 Gate
Exist. Type 2 Gate Remove
Approx. 1/16 Line
Match
Match
Line
Line
Exist. County R/W
Recorded 12-13-64 Book 4 Page 50
Underground Tele. Cable
County Road
"L.A." Survey ℄ P.I. 245+53.97 ∡ = 0°18'47" Rt.
"L.A." Survey ℄ N.0°29'35" W.
"L.B." Off. & Constr. ℄ N.0°29'35" W.
N.0°29'35" W. Sect. Line
N.0°10'48" W.
New R/W
"L.B." Off. & Constr. ℄ P.I. 245+54.11 Bk. = P.I. 245+53.83 Ahd. ∡ = 0°18'47" Rt.
EQUA.
Frnd. 1/4 Cor. B.C. 6" Below Surface
T.13 S.
R.24 E.
SE 1/4 SE 1/4
NE 1/4 SE 1/4
NW 1/4 SW 1/4
SW 1/4 SW 1/4
REDUCED SIZE DO NOT SCALE
CHECKED BY
HARD COPY 7240 M2

WILLCOX – BONITA HWY.
INTERSTATE 10 – NORTH
COCHISE COUNTY

3681	8-28-73	C.A.P.	Added cattle guard & fence Sta. 272+
3924	4-23-74	B.J.N.	Bid Review - Added Gate & Call. Ja. C.G. Lt. 270+20±
"	"	"	Revised Gate Call. Lt. 272+10± &
6104	11-19-82	R.L.R.	FINALIZED.

PROJECT NO.	S-274 (3)
DRAWING NO.	D-2-7-450
SHEET NO.	23 of 47
DRAWN BY	R.T.D.
DATE	1-3-73
SCALE	1" = 50'
CONSULTANT	O'BRIEN & SPEER

Registered Professional Land Surveyor — Certificate No. 8-2-2-2 — JAMES H. MURPHY — ARIZONA, U.S.A.

FINALIZED

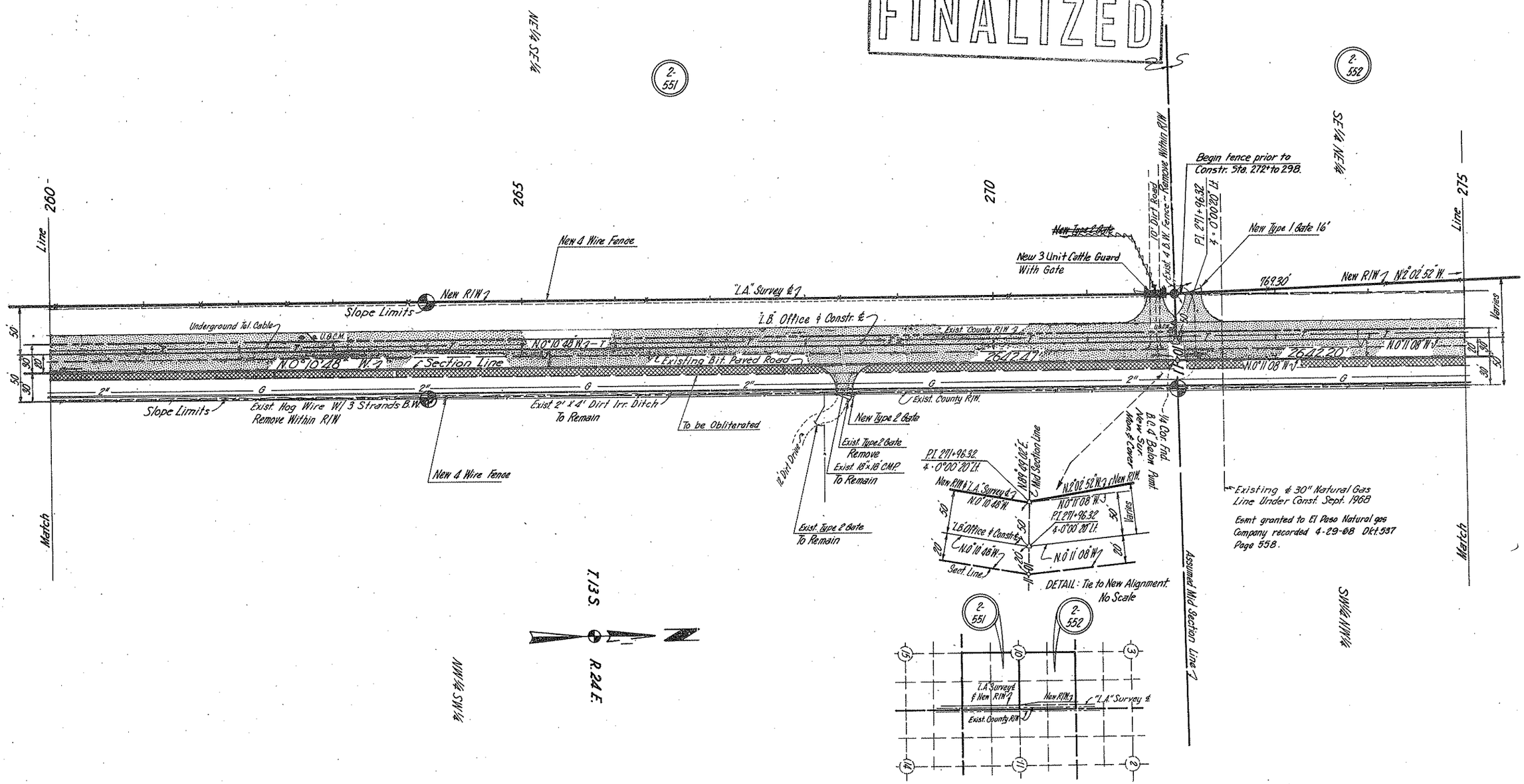

CHECKED BY: Ted Cavette

HARD COPY 7240 #2

Click here for I-10 Index

WILLCOX – BONITA HWY.
INTERSTATE 10 – NORTH
COCHISE COUNTY

REVISIONS	
3924 4-23-74 B.J.N.	Bid Review - Revised Gate Call. Lt. 284+90± E
6104 11-19-82 R.L.R.	FINALIZED.

Registered Professional Engineer CERTIFICATE NO. 6914 JAMES M. MURPHY Tucson, Ariz. ARIZONA, U.S.A.

PROJECT NO.	S-274 (3)
DRAWING NO.	D-2-T-450
SHEET NO.	24 of 47
DRAWN BY	R.T.D.
DATE COMP.	1-3-73
SCALE	1" = 50'
CONSULTANT	O'BRIEN & SPEER

FINALIZED

CHECKED BY

HARD COPY 7240 M2

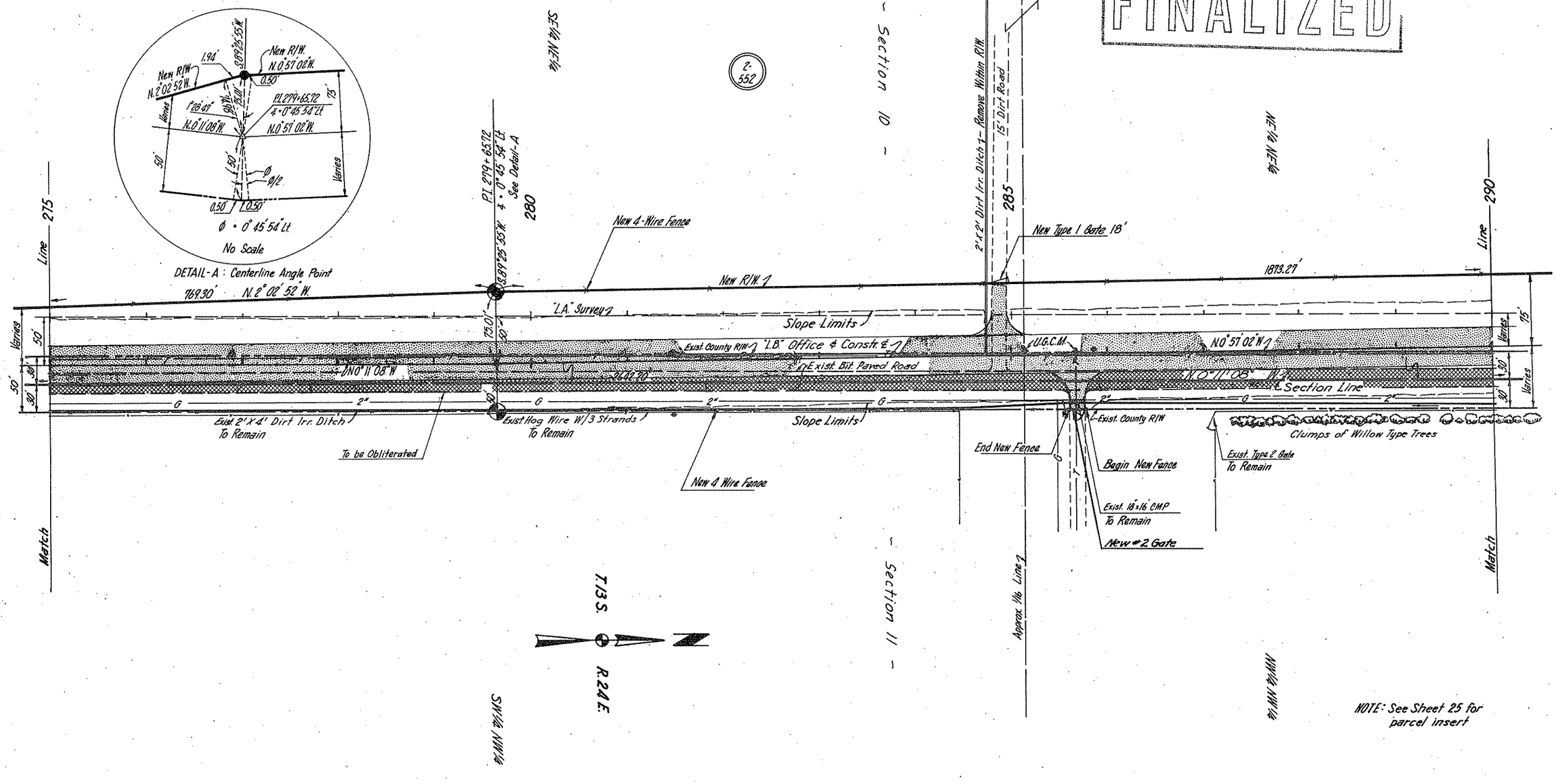

REDUCED SIZE DO NOT SCALE

Click here for I-10 Index

WILLCOX – BONITA HWY.
INTERSTATE 10 – NORTH
COCHISE COUNTY

REVISIONS			
C.O. NO.	DATE	BY	DESCRIPTION
3464	8-20-79	C.R.P.	Added Conc. end of ditch at R/W line
6104	11-19-82	R.L.R.	FINALIZED.

PROJECT NO.	S-274(3)
DRAWING NO.	D-2-7-450
SHEET NO.	25 of 47
DRAWN BY	R.T.D.
DATE COMP.	1-3-73
SCALE	1"=50'
CONSULTANT	O'BRIEN & SPEER

Registered Professional Engineer (Civil) JAMES A. MURPHY 6814 Arizona, U.S.A.

FINALIZED

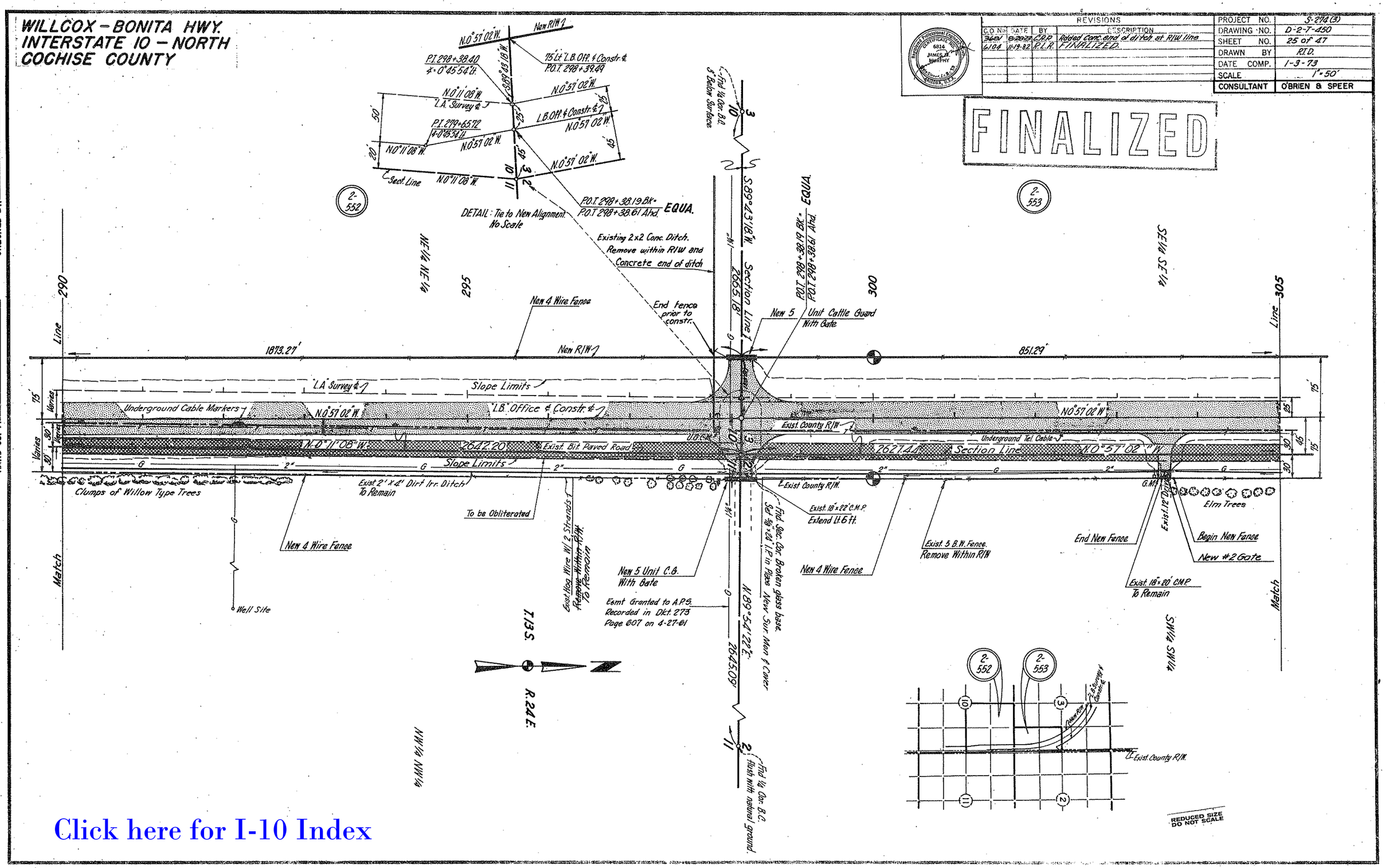

CHECKED BY. Ted Kaufman

HARD COPY 72240 N2 & N4

Click here for I-10 Index

WILLCOX – BONITA HWY.
INTERSTATE 10 – NORTH
COCHISE COUNTY

REVISIONS			
C.O. No	DATE	BY	DESCRIPTION
3924	4-23-74	B.J.H.	Bid Review - Revised Constr. Proj. No.
4140	1-13-75	T.E.K.	Bid Rev: Rerd Constr proj. no. to "RS-274 (5)"
6104	11-19-82	R.L.R.	FINALIZED.

PROJECT NO.	S-274(3)
DRAWING NO.	D-2-T-450
SHEET NO.	26 of 47
DRAWN BY	R.T.D
DATE COMP.	1-3-73
SCALE	1"=50'
CONSULTANT	O'Brien & Speer

FINALIZED

"L.B" Survey ℄
CURVE DATA

Δ = 78° 56' 26" Lt.
D = 1° 30' 00"
R = 3819.72'
T = 3145.40'
L = 5262.70'

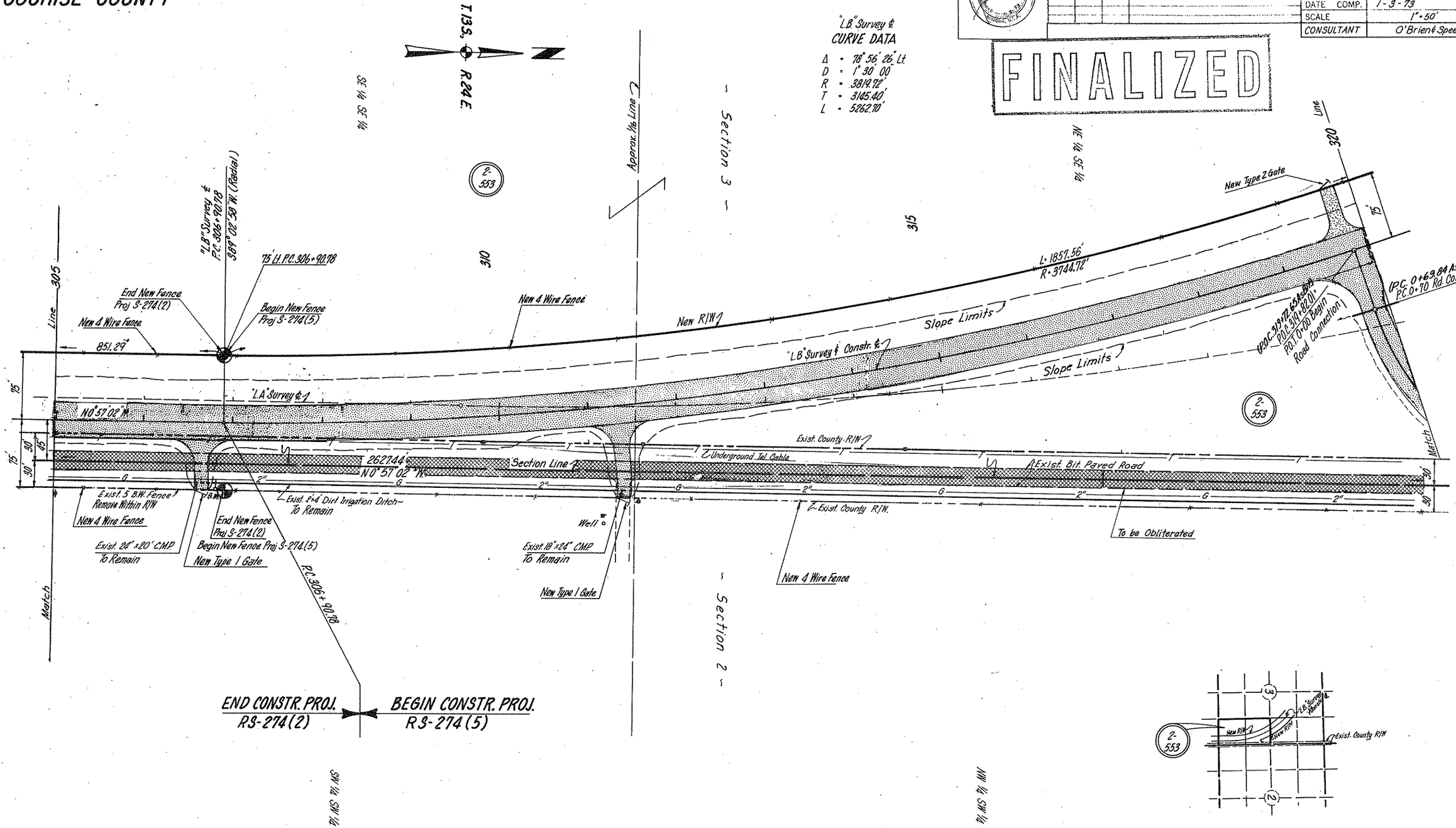

CHECKED BY. Ted Kane

HARD COPY 7240 M.A.

Click here for I-10 Index

WILLCOX - BONITA HWY.
INTERSTATE 10 - NORTH
COCHISE COUNTY

Click here for I-10 Index

REVISIONS			
C.O. No.	DATE	BY	DESCRIPTION
3619	7-28-73	W.D.S.	Added T.O. & C.G. Rt. Sta. 330+00
4091	11-19-74	D.H.	Added turnout & gate Lt. of Sta. 326+00
"	"	"	Removed Turnout & C.G. Lt. of Sta. 330+00
4140	1-9-75	TEK	Bid Rev: Chg'd gate Lt. 326 to Type 1"
6104	11-19-82	R.L.R.	FINALIZED

Registered Professional Engineer (Civil) CERTIFICATE NO. 6694 JAMES M. MURPHY ARIZONA, U.S.A.

PROJECT NO.	S-274 (3)
DRAWING NO.	D-2-7-450
SHEET NO.	27 of 47
DRAWN BY	R.T.D.
DATE COMP.	1-3-73
SCALE	1" = 50'
CONSULTANT	O'BRIEN & SPEER

FINALIZED

CHECKED BY. Ted Ca

HARD COPY 72.00 W.A.

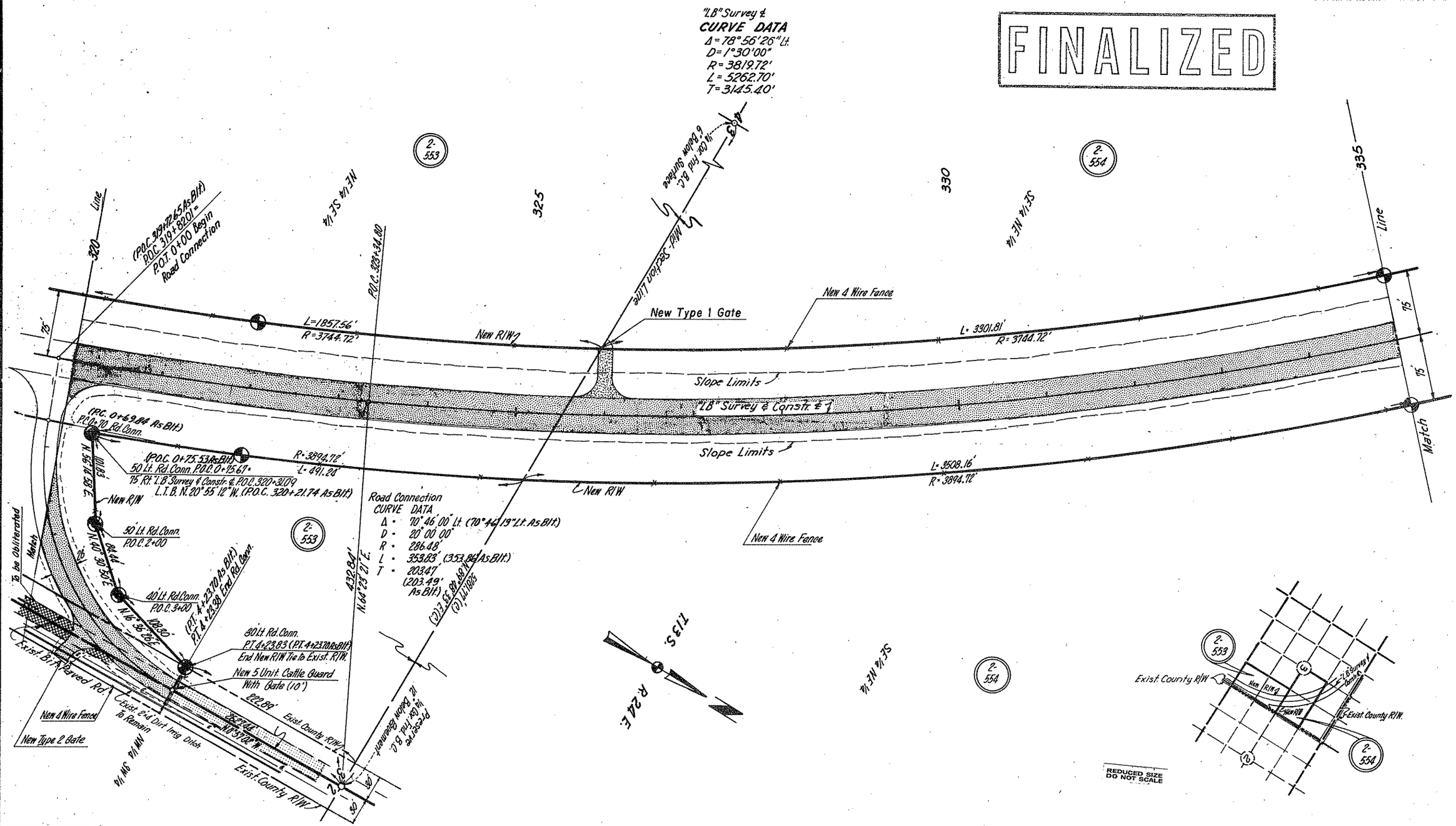

WILLCOX – BONITA HWY.
INTERSTATE 10 – NORTH
COCHISE COUNTY

Click here for I-10 Index

REVISIONS				
C.O. No.	DATE	BY	DESCRIPTION	
3619	7-26-73	W.O.S.	Added New 3 Unit C.G. Rt. Sta. 343+70	
4091	11-19-74	D.H.	Inc. Rd. size to 20' Rt. of Sta. 341+60; Add Gate to Turnout	
"	"	"	Lt. of Sta. 343+85	
4140	1-13-75	TEK	Bid Rev: Chg'd gate Rt. 341+60 to "Type 1"	
6104	11-19-82	R.L.R.	FINALIZED.	

PROJECT NO.	S-274(3)
DRAWING NO.	D-2-T-450
SHEET NO.	28 of 47
DRAWN BY	R.T.D.
DATE COMP.	1-3-73
SCALE	1" = 50'
CONSULTANT	O'BRIEN & SPEER

FINALIZED

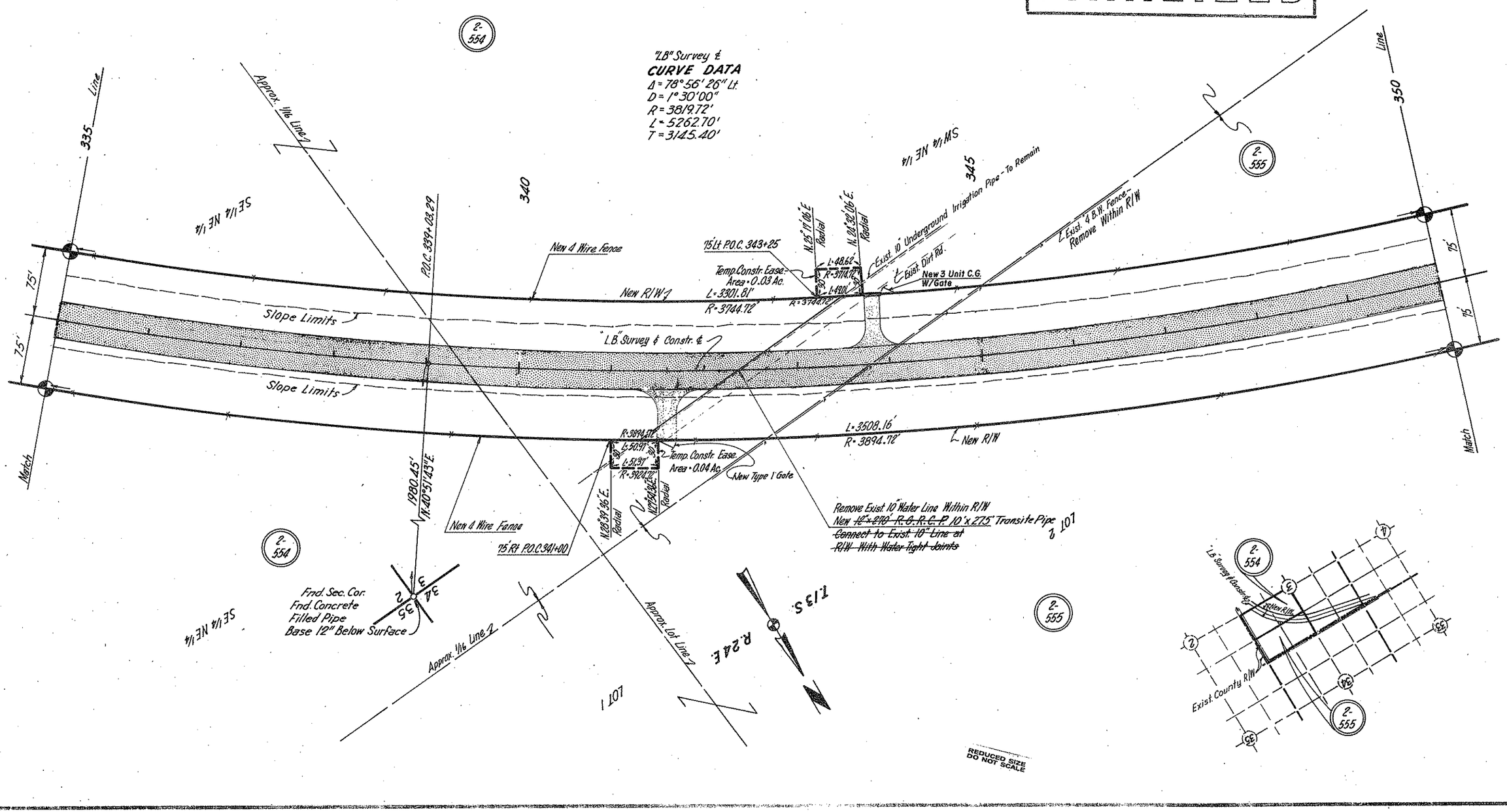

CHECKED BY

HARD COPY 7240 M4

WILLCOX - BONITA HWY.
INTERSTATE 10 - NORTH
COCHISE COUNTY

REVISIONS			
C.O. No.	DATE	BY	DESCRIPTION
6104	11-19-82	R.L.R.	FINALIZED.

PROJECT NO.	S-274(3)
DRAWING NO.	D-2-T-450
SHEET NO.	29 of 47
DRAWN BY	R.T.D.
DATE COMP.	1-3-73
SCALE	1"=50'
CONSULTANT	O'BRIEN & SPEER

Registered Professional Engineer (Civil) Certificate No. 6814 JAMES M. MURPHY Registered U.S.A. ARIZONA, U.S.A.

FINALIZED

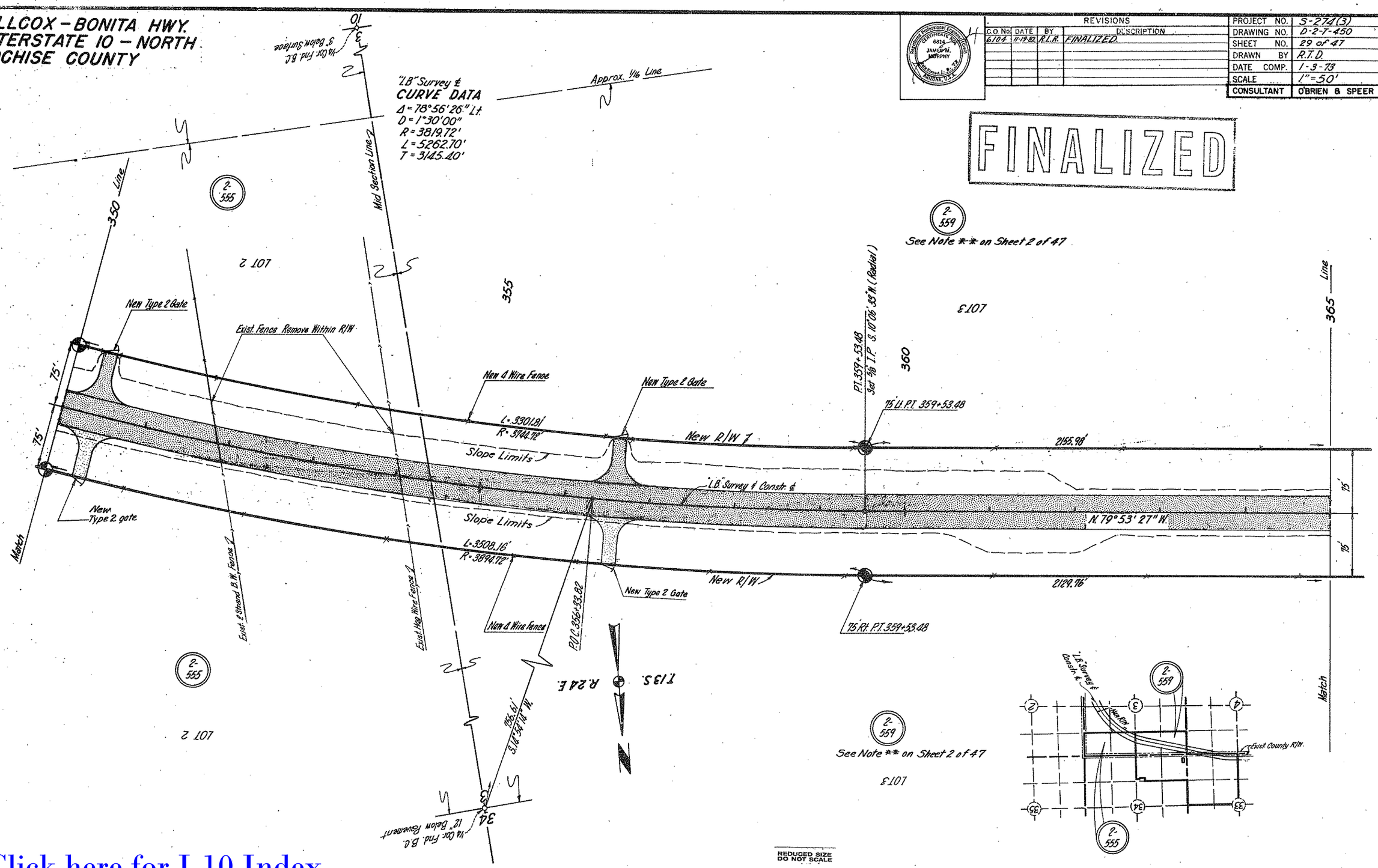

REDUCED SIZE DO NOT SCALE

Click here for I-10 Index

HARD COPY 7240 M4 CHECKED BY Ted Kanke

WILLCOX-BONITA HWY.
INTERSTATE 10-NORTH
COCHISE COUNTY

Click here for I-10 Index

REVISIONS			
C.O. No.	DATE	BY	DESCRIPTION
6104	11-19-72	R.L.R.	FINALIZED.

PROJECT NO.	S-274(3)
DRAWING NO.	D-2-T-450
SHEET NO.	30 of 47
DRAWN BY	R.T.D.
DATE COMP.	1-3-73
SCALE	1"=50'
CONSULTANT	O'BRIEN & SPEER

FINALIZED

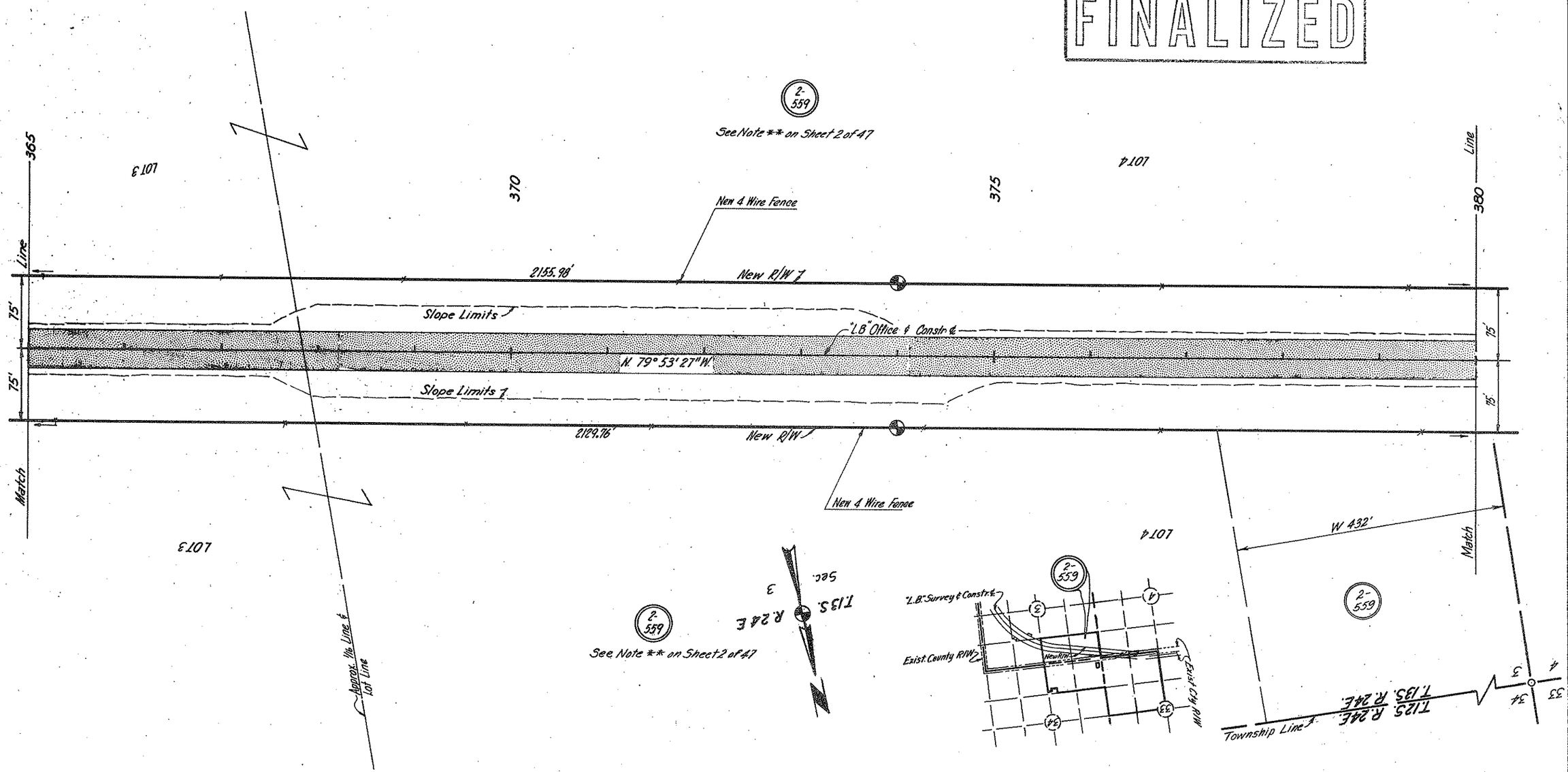

REDUCED SIZE DO NOT SCALE

CHECKED BY

HARD COPY

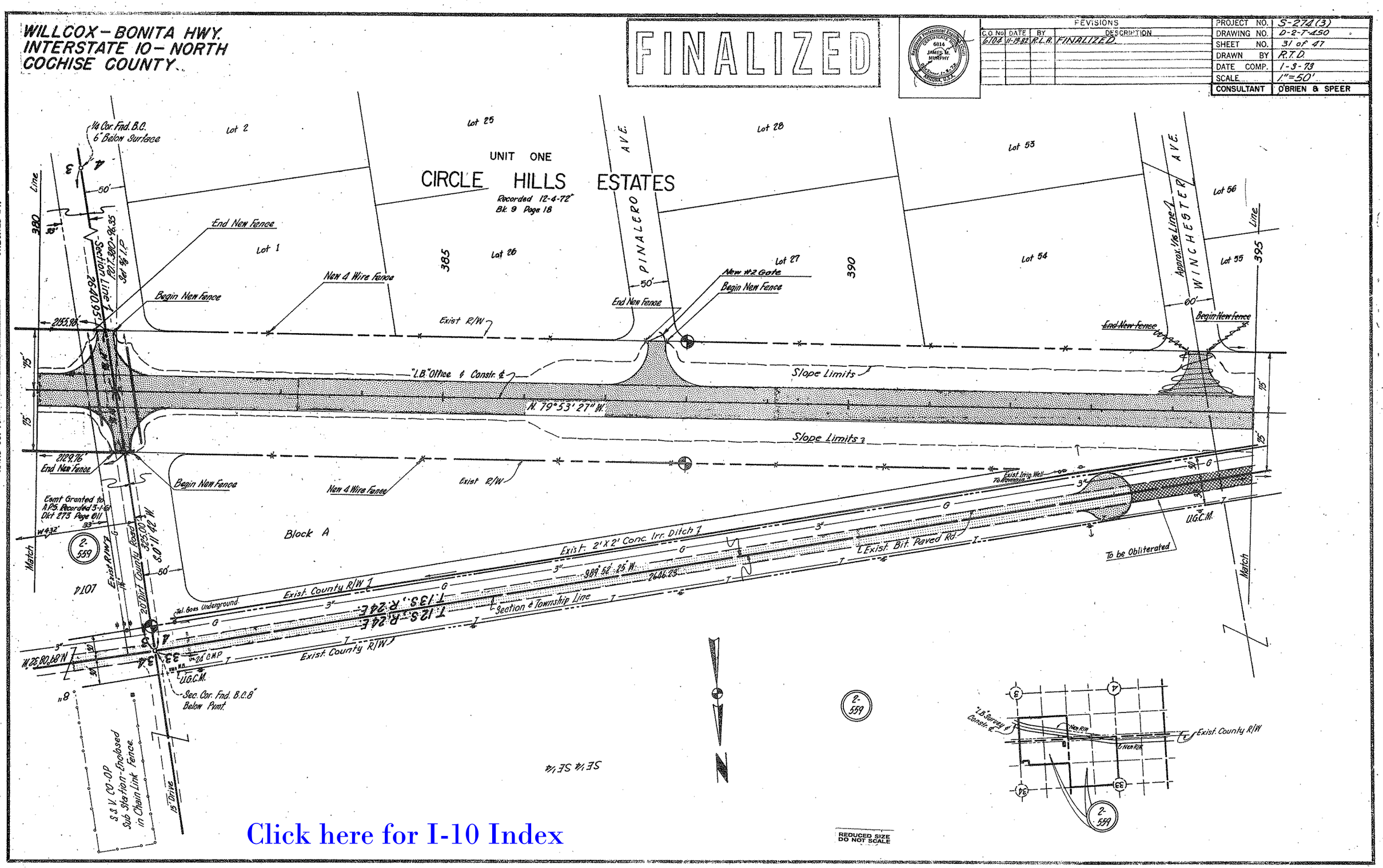
WILLCOX-BONITA HWY.
INTERSTATE 10-NORTH
COCHISE COUNTY
FINALIZED
REVISIONS
C.O. No 6104 DATE 11-19-82 BY R.L.R. DESCRIPTION FINALIZED
PROJECT NO. S-274(3)
DRAWING NO. D-2-T-450
SHEET NO. 31 of 47
DRAWN BY R.T.D.
DATE COMP. 1-3-73
SCALE 1"=50'
CONSULTANT O'BRIEN & SPEER
UNIT ONE
CIRCLE HILLS ESTATES
Recorded 12-4-72
Bk. 9 Page 18
Lot 1
Lot 2
Lot 25
Lot 26
Lot 27
Lot 28
Lot 53
Lot 54
Lot 55
Lot 56
PINALERO AVE.
WINCHESTER AVE.
Approx. 1/16 Line
Section Line
Block A
Exist. County R/W
Exist. 2'X2' Conc. Irr. Ditch
Exist. Bit. Paved Rd.
Section & Township Line
T.12S., R.24E.
T.13S., R.24E.
Exist. Irrig. Well
To be Obliterated
U.G.C.M.
Sec. Cor. Fnd. B.C.8" Below Pvmt.
S.S.V. CO-OP Sub Station-Enclosed in Chain Link Fence.
15' Drive
Match
Line
REDUCED SIZE DO NOT SCALE
CHECKED BY
HARD COPY
Click here for I-10 Index

WILLCOX – BONITA HWY.
INTERSTATE 10 – NORTH
COCHISE COUNTY

REVISIONS			
C.O. No.	DATE	BY	DESCRIPTION
6104	11-14-82	R.L.R.	FINALIZED.

PROJECT NO.	S-274(3)
DRAWING NO.	D-2-7-450
SHEET NO.	32 of 47
DRAWN BY	R.T.D.
DATE COMP.	1-3-73
SCALE	1"=50'
CONSULTANT	O'BRIEN & SPEER

Registered Professional Engineer Certificate No. 6814 JAMES M. MURPHY ARIZONA, U.S.A.

FINALIZED

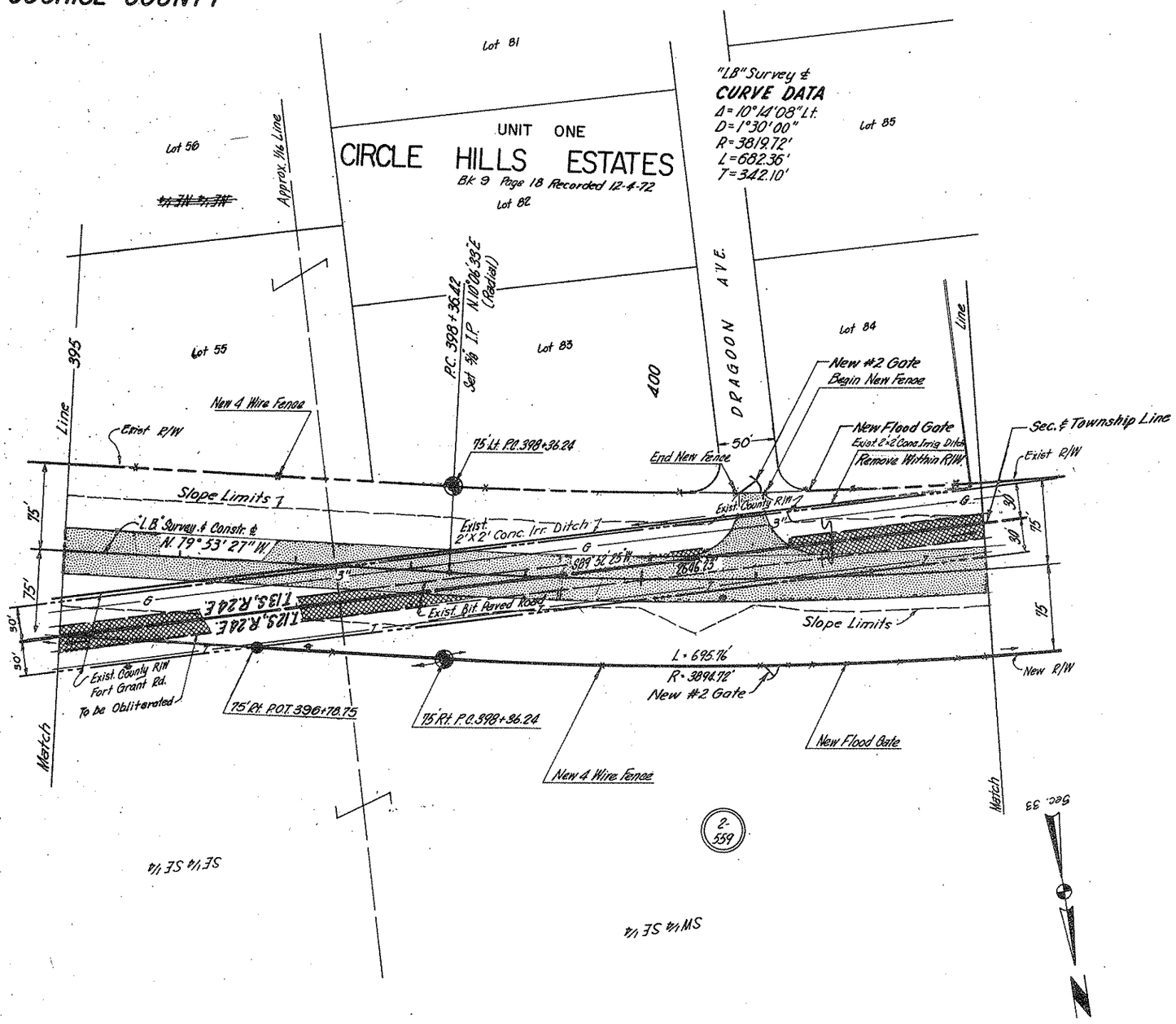

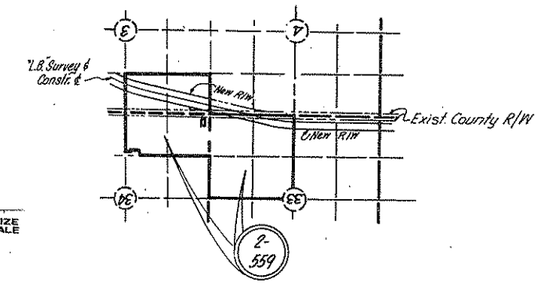

REDUCED SIZE DO NOT SCALE

Click here for I-10 Index

CHECKED BY.

HARD COPY 7240 M4

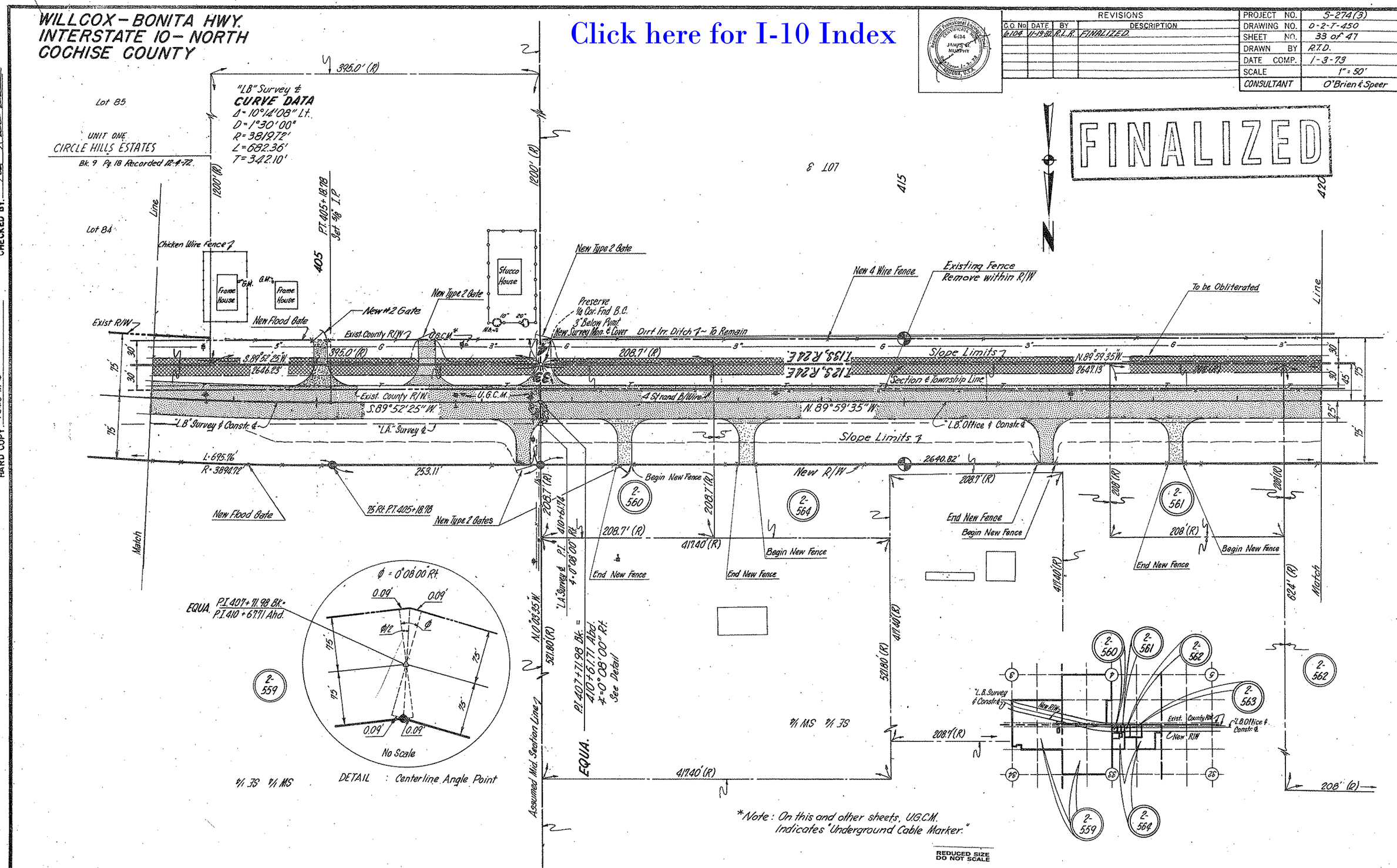
WILLCOX-BONITA HWY.
INTERSTATE 10-NORTH
COCHISE COUNTY
Click here for I-10 Index
REVISIONS
C.O. No. DATE BY DESCRIPTION
6104 11-19-70 R.L.R. FINALIZED
PROJECT NO. S-274(3)
DRAWING NO. D-2-T-450
SHEET NO. 33 of 47
DRAWN BY R.T.D.
DATE COMP. 1-3-73
SCALE 1" = 50'
CONSULTANT O'Brien & Speer
FINALIZED
"LB" Survey ℄
CURVE DATA
Δ = 10°14'08" Lt.
D = 1°30'00"
R = 3819.72'
L = 682.36'
T = 342.10'
UNIT ONE
CIRCLE HILLS ESTATES
Bk. 9 Pg. 18 Recorded 12-4-72
Lot 85
Lot 84
Chicken Wire Fence
Frame House
Stucco House
New Flood Gate
New #2 Gate
New Type 2 Gate
Preserve 1/4 Cor. Fnd B.C. 3" Below Pvmt. New Survey Mon. & Cover
Dirt Irr. Ditch ~ To Remain
New 4 Wire Fence
Existing Fence Remove within R/W
To be Obliterated
Exist R/W
Exist. County R/W
U.G.C.M.
4 Strand B/Wire
Slope Limits
Section & Township Line
"L.B." Survey & Constr. ℄
"L.A." Survey ℄
"L.B." Office & Constr. ℄
New R/W
Begin New Fence
End New Fence
New Type 2 Gates
75' Rt. P.T. 405+18.78
Assumed Mid. Section Line
EQUA. P.I. 407+71.98 Bk. = 410+61.71 Ahd. ∡ = 0°08'00" Rt. See Detail
EQUA. P.I. 407+71.98 Bk. = P.I. 410+67.71 Ahd.
∅ = 0°08'00" Rt.
No Scale
DETAIL : Centerline Angle Point
*Note: On this and other sheets, U.G.C.M. Indicates "Underground Cable Marker."
REDUCED SIZE DO NOT SCALE
CHECKED BY
HARD COPY 7240 M4

WILLCOX – BONITA HWY.
INTERSTATE 10 – NORTH
COCHISE COUNTY

Click here for I-10 Index

REVISIONS			
C.O. No.	DATE	BY	DESCRIPTION
3637	7-30-73	B.J.N.	CFS Rev: Added Irrigation Ditch Coll. LL 424+50
3792	12-3-73	R.C.O.	Added New Type 1 Gate, Rt. of 421+30
3783	1-7-74	W.D.S.	Added New Type 1 Gate Rt. Sta. 424+00.
6104	11-14-97	R.L.R.	FINALIZED.

PROJECT NO.	S-274(3)
DRAWING NO.	D-2-7-450
SHEET NO.	34 of 47
DRAWN BY	R.T.D.
DATE COMP.	1-3-73
SCALE	1" = 50'
CONSULTANT	O'Brien & Speer

FINALIZED

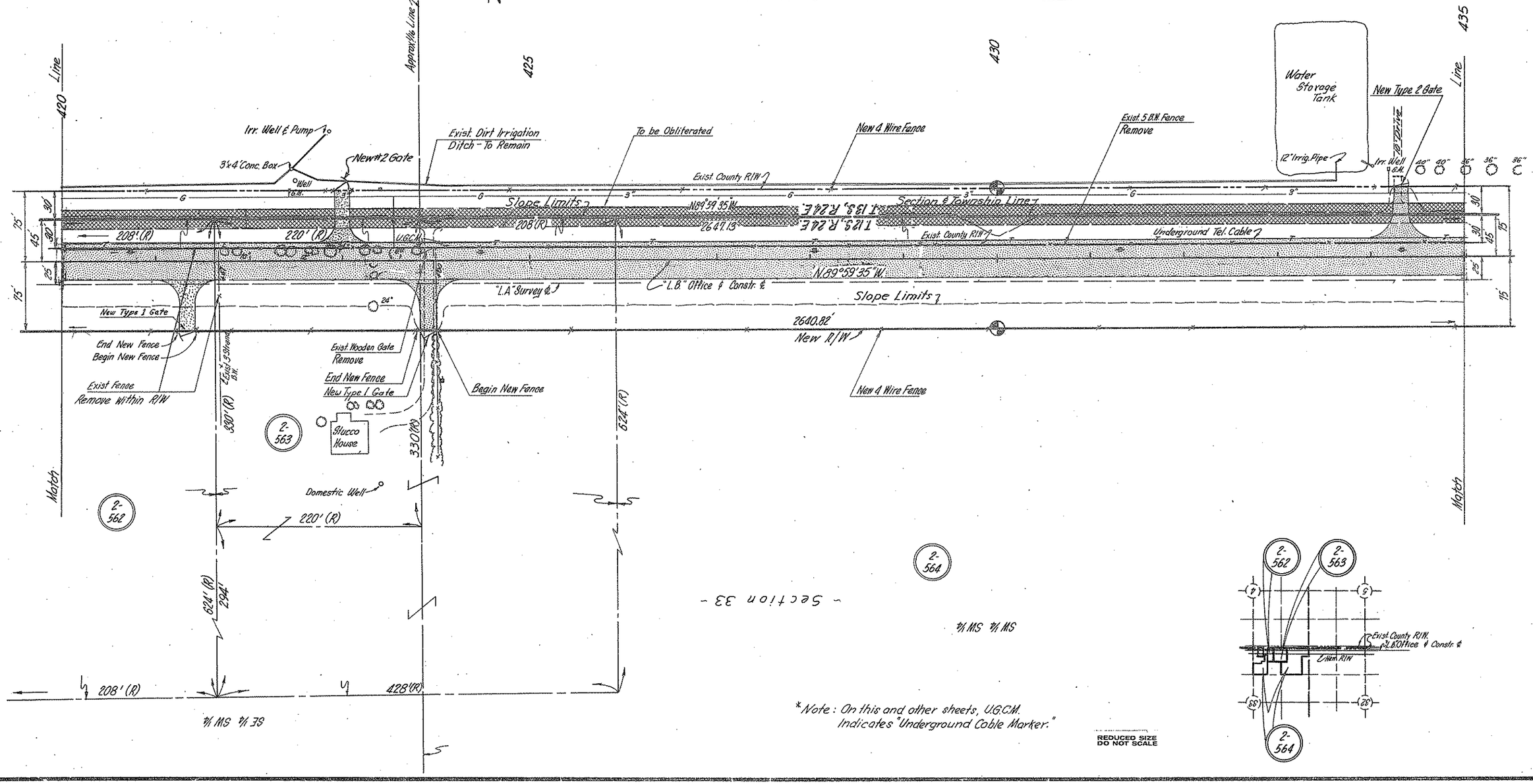

*Note: On this and other sheets, U.G.C.M. Indicates "Underground Cable Marker."

REDUCED SIZE DO NOT SCALE

HARD COPY 7240 N.4 CHECKED BY

WILLCOX – BONITA HWY.
INTERSTATE 10 – NORTH
COCHISE COUNTY

Click here for I-10 Index

REVISIONS			
C.O. No	DATE	BY	DESCRIPTION
6104	11-19-82	R.L.R.	FINALIZED.

PROJECT NO.	S-274(3)
DRAWING NO.	D-2-T-450
SHEET NO.	35 of 47
DRAWN BY	R.T.D.
DATE COMP.	1-3-73
SCALE	1" = 50'
CONSULTANT	O'Brien & Speer

FINALIZED

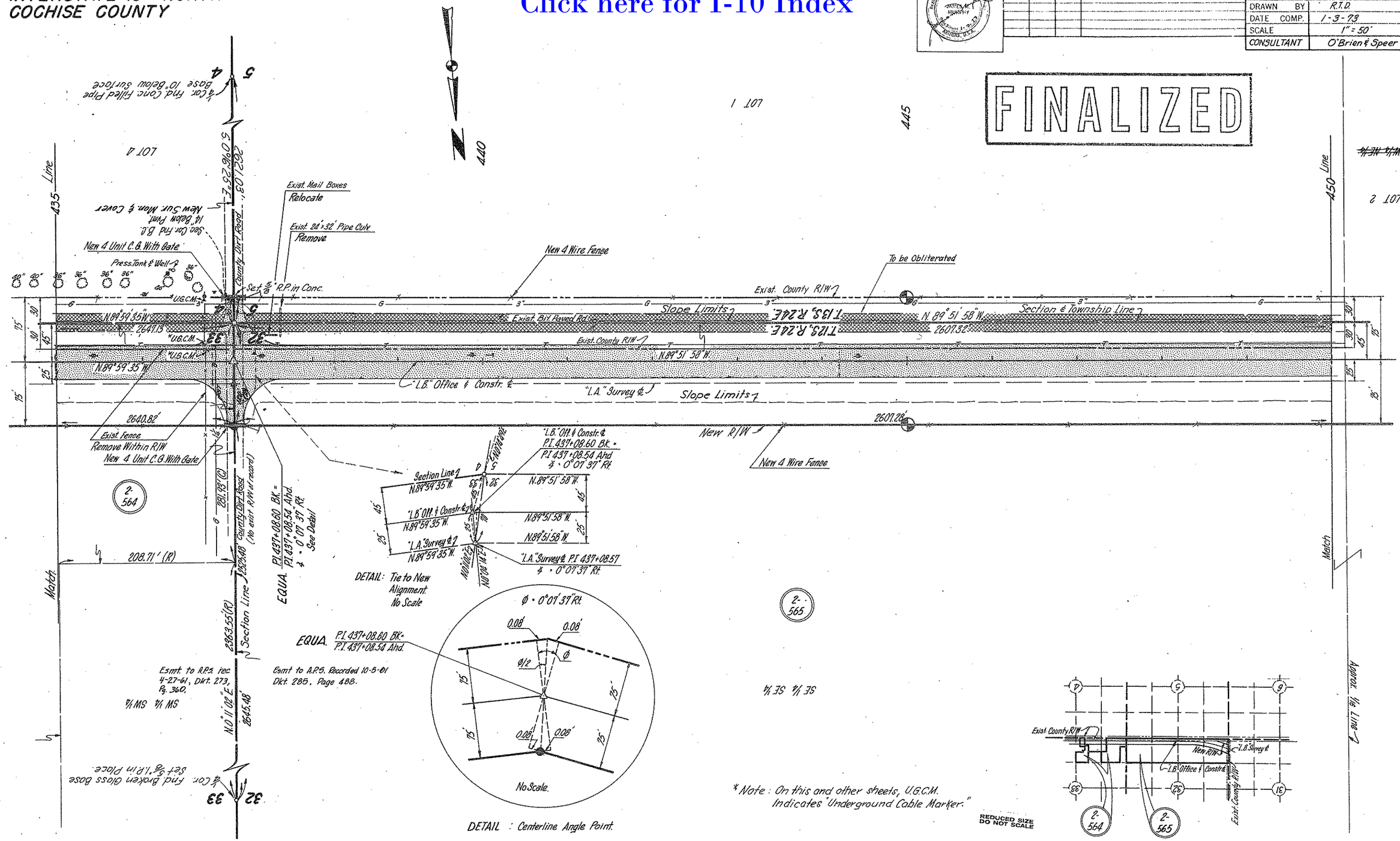

CHECKED BY.

HARD COPY. 7240 M3 & M4

WILLCOX – BONITA HWY.
INTERSTATE 10 – NORTH
COCHISE COUNTY

REVISIONS			
C.O. No.	DATE	BY	DESCRIPTION
3619	7-13-73	P.Hoda	Add. Temp. Conn. Rd. Moved End Constr. Proj. to
"	"	"	Sta. 460+00.
4140	1-13-75	TEK	Bid Rev: Chgd. constr. pr. to RS-274 (5)
6104	11-14-77	R.L.R.	FINALIZED.

PROJECT NO.	S-274(3)
DRAWING NO.	D-2-T-450
SHEET NO.	36 of 47
DRAWN BY	R.T.D.
DATE COMP.	1-3-73
SCALE	1"=50'
CONSULTANT	O'BRIEN & SPEER

Registered Professional Engineer (Civil) CERTIFICATE NO. 6814 JAMES M. MURPHY Registered 12-31-78 ARIZONA, U.S.A.

FINALIZED

CHECKED BY. Ted Kaczor

HARD COPY 72440 M3 & M4

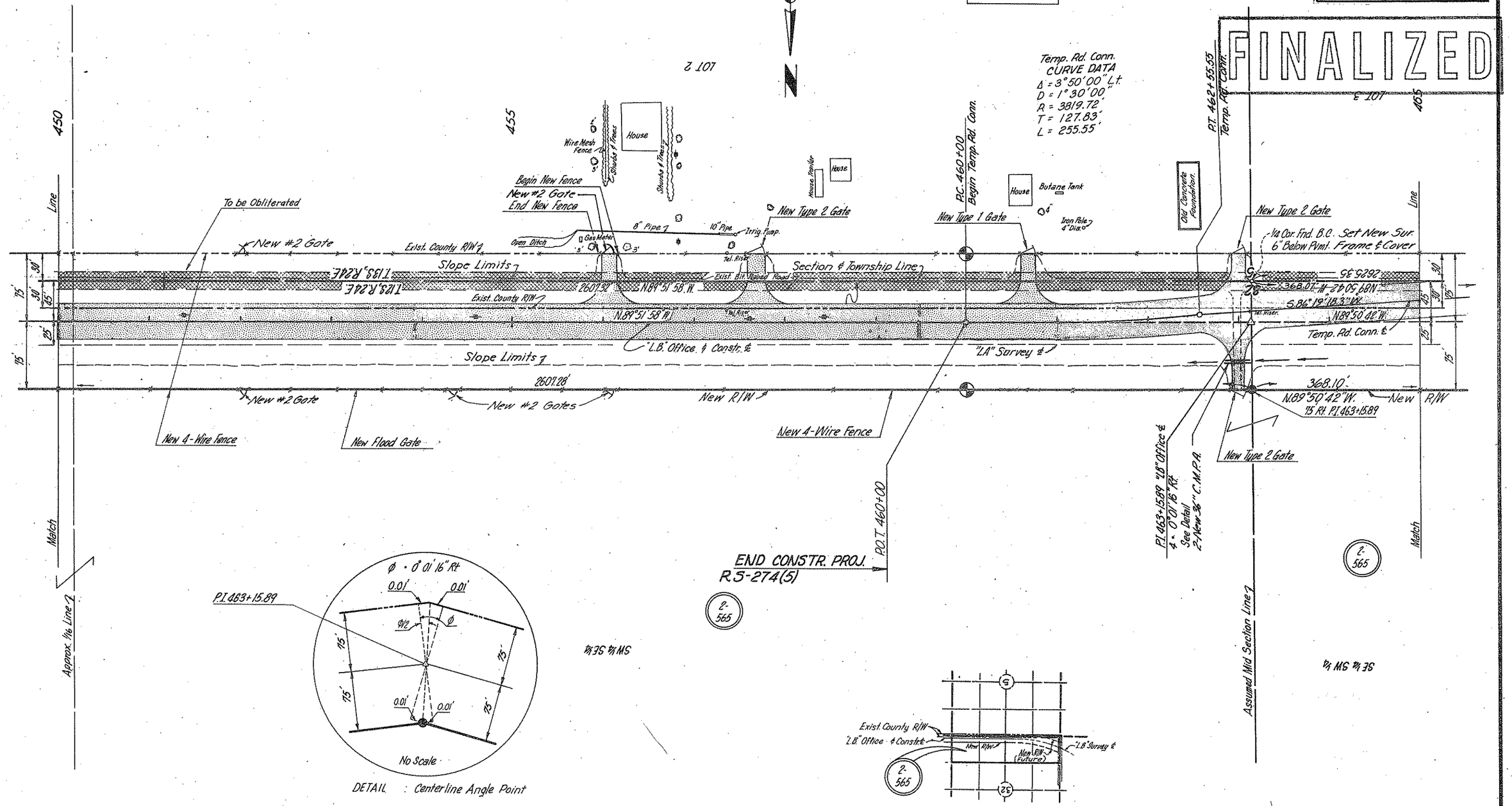

Click here for I-10 Index

REDUCED SIZE DO NOT SCALE

WILLCOX - BONITA HWY.
INTERSTATE 10 - NORTH
COCHISE COUNTY

REVISIONS			
C.O. No.	DATE	BY	DESCRIPTION
3619	7-13-73	P. Todd	Revised. Temp. Conn. Rd. Align. & Cut back New
"	"	"	R/W to Sta. 466+84.00 "LB" Off. & Constr. ℄
6104	11-19-82	R.L.R.	FINALIZED.

PROJECT NO.	S-274(3)
DRAWING NO.	D-2-7-450
SHEET NO.	37 of 47
DRAWN BY	R.T.D.
DATE COMP.	1-3-73
SCALE	1" = 50'
CONSULTANT	O'BRIEN & SPEER

FINALIZED

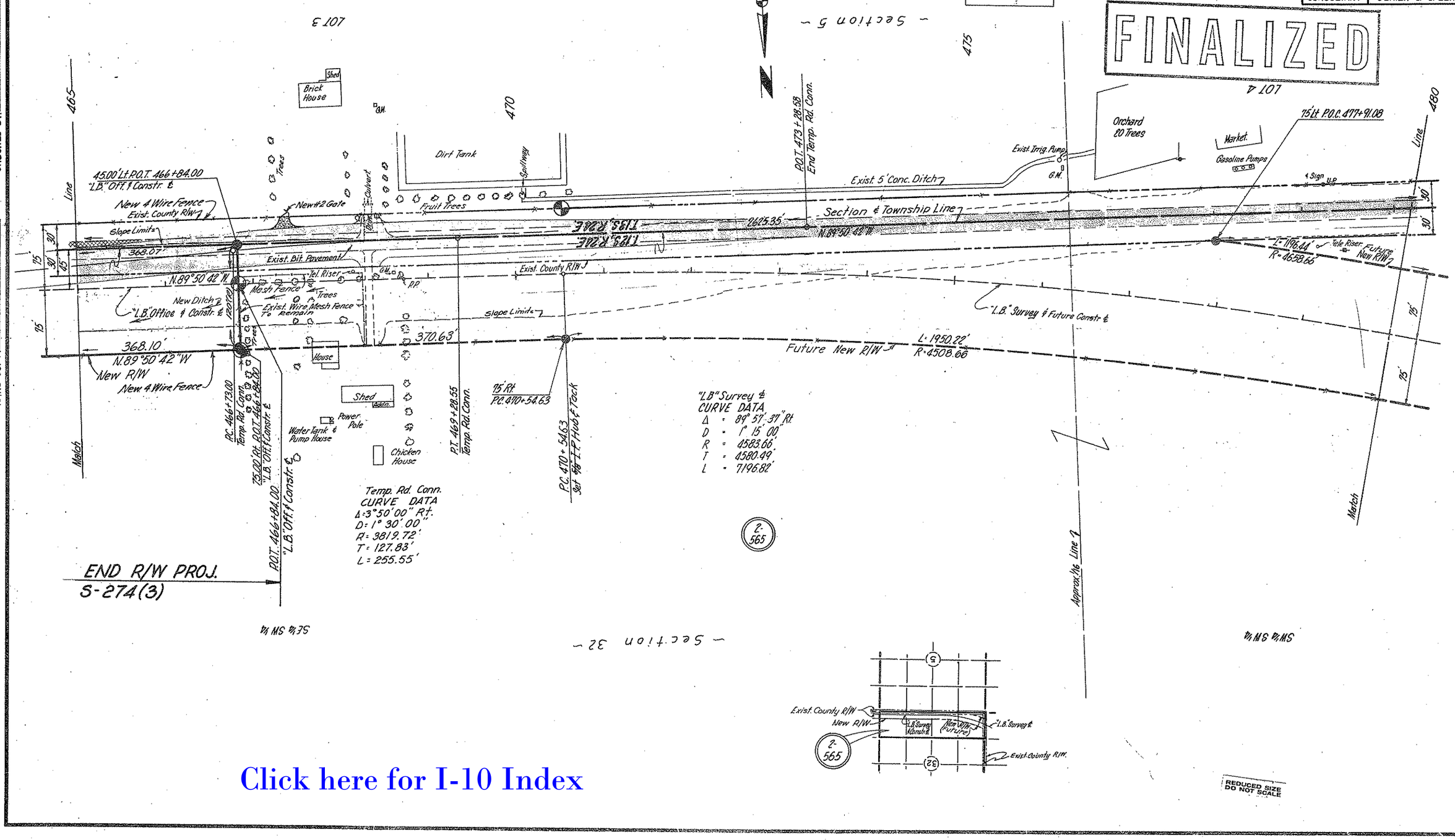

Click here for I-10 Index

HARD COPY 7240 M3

CHECKED BY

WILLCOX-BONITA HWY.
INTERSTATE 10-NORTH
COCHISE COUNTY

REVISIONS				
C.O. No	DATE	BY	DESCRIPTION	
3619	7-18-73	H.Todd	Revised New R/W to Future New R/W. Cut-back	
"	"	"	New R/W Proj. to Sta. 466+84.00 "LB" Off. &	
"	"	"	Const. ℄	
6104	11-19-80	R.L.R.	FINALIZED.	

PROJECT NO.	S-274(3)
DRAWING NO.	D-2-7-450
SHEET NO.	38 of 47
DRAWN BY	R.T.D.
DATE COMP.	1-3-73
SCALE	1"=50'
CONSULTANT	O'BRIEN & SPEER

Registered Professional Engineer (Civil) CERTIFICATE NO. 6014 JAMES N. MURPHY Expires 1-3-73 ARIZONA, U.S.A.

FINALIZED

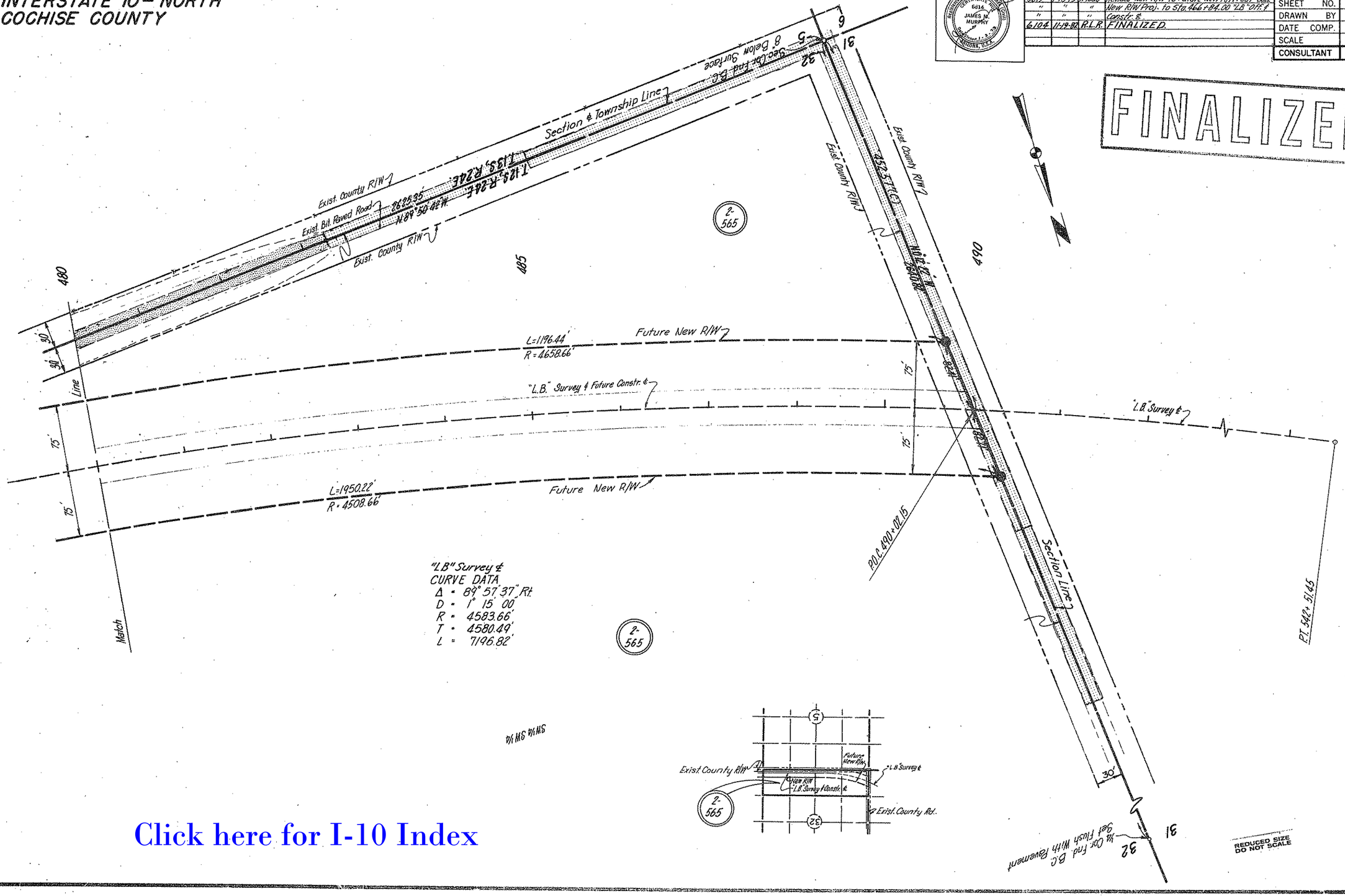

REDUCED SIZE DO NOT SCALE

Click here for I-10 Index

CHECKED BY Ted Kenda

HARD COPY #240-M3

33

Click here for I-10 Index

Date	Revised By	REVISIONS
7-7-60	T. WOODY MEEGAN	COMPLETE REVISION OF THIS MAP FROM STA. 1675+20.90 TO 1706+89.42
7-12-60	J. GROFF	CHANGE HWY. LOCATION FROM STA. 1400 TO STA. 1450
8-6-60	G.G.H.	CUT BACK R/W TO 60' B-385 BLOCK 60'.
10-13-60	T. Woody Meegan	Added Item No. C-139
12-5-60	G.G.H.	REVISED ITEM B-230 TO SHOW TRIANGULAR ADDITION TO THIS ITEM.
1-20-61	Jon Groff	Added New R/W & Rdwy. in NE¼ NE¼ Sec. 26 T.14S. R.25E.
2-6-61	Y. Ong	Revised Drainage Easement in NW¼ NW¼ Sec 25 T14S R25E
12-23-66	J. Nez	Changed dist. from N.E. Cor. Sec. 8 to ℄ Hwy.; Added dist. from N. ¼ Cor. Sec. 8 to ℄ Hwy.; Changed Sta. at intersection of N. line Sec. 8 and ℄ Hwy.; Changed bearing on N. line Sec. 8; Added notes at N.E. Cor. and N. 1/4 Cor. Sec. 8 - T14S - R25E. & Added Subdivision.
6-9-67	J. Nez	Added bearing on ℄ NE ¼ Sec. 8 & changed ownership of Par. B-221 on Ownership Record.

C-139	ELEUTERIO A. & EMMA MORENO H&W	Pt of SW¼ NW¼ Sec 5 T14S R25E
B-218	ROBERT & EBBA M. HYDE	PT. OF SE1/4 SW1/4 SEC. 24 T14S, R25E
B-219	ELLERBE B. & PEARL RIGGS	PT. OF S1/2 SW1/4 SEC. 24, E1/2 SE1/4 SEC. 23 T14S. R.25E.
B-220	RAYMOND & MARIE WIEN	NW¼ SEC. 25 T. 14 S. R. 25 E.
B-221P	G.W. PAGE	N½ SEC. 26 T. 14 S. R. 25 E.
B-221	~~PHOENIX TITLE & TRUST (TRUSTEE)~~ TRANSAMERICA TITLE INS. CO. (TRUSTEE)	S1/2 SEC. 25, NE¼ SEC. 8, N½ SE¼, SE¼ SE¼, E1/2 SW1/4, SW1/4 SE1/4, NW1/4 SW1/4 SEC. 5, T14S R25E
B-222	CORA RIGGS	SW1/4 NE1/4, S1/2 NE1/4 SW1/4, W1/2 SE1/4 SEC. 23 T14S R25E
B-223	ED. K & HELEN E. RIGGS & ETAL	SE1/4 NW1/4, N1/2 NE1/4 SW1/4 SEC. 23 T14S R25E
B-224	STATE OF ARIZONA (LEASED)	
B-224A	G.W. PAGE GRAZING LEASE	W1/2 NW1/4 SEC. 23, NE1/4 SEC. 22, NW1/4, S1/2 SEC. 15, S½ SEC. 9 T14S R25E NE1/4 SEC. 16
B-224B	SINCLAIR OIL & GAS CO. OIL PERMIT	NW 1/4, S1/2 SEC. 15 T14S R25E
B-224C	CHALMER J. LAWSON GRAZING LEASE	S1/2 NW1/4 SEC. 9 T14S R25E
B-224D	FRED P. BLUME OIL LEASE	"
B-224E	H.B. GUTELIUS "	S1/2 SEC. 9 T14S R25E
B-224F	CARL NILSEN "	NE1/4 SEC. 16 T14S R25E
B-225	CHALMER J. LAWSON	N1/2 NW1/4 SEC. 9 T14S R25E
B-226	ARIZONA H/W DEPT.	PT. OF NE1/4 SW1/4 SEC. 5 T14S R25E
B-227	LESTER F. & MARGARET BETHEL	PT. OF E1/2 OF W1/2 SEC. 5 T14S R25E
B-228	ROTTMAN INV. CO. INC.	PT. OF N1/2 OF SEC. 5 T14S R25E
B-229	JOHN L. & MINDA E. FREELAND	PT. OF W1/2 SEC. 5 T14S R25E
B-230	ARIZ. EQUIPMENT SALES INC.	PT. OF NW1/4 SEC. 5 T14S R25E
B-231	STARK W. & MATTIE M. STEPHENSON	PT. OF SW1/4 NW1/4 SEC. 5 T14S R25E

OWNERSHIP RECORD

	ITEM	OWNER	DESCRIPTION	ACREAGE TAKEN	ACREAGE REMAINING	C. PROP. A/C
	B-377	PAUL HOLMES	BLK. 4 FULGHUM TOWNSITE			
	B-378	EDITH L. CUMMINGS ET. AL.	N. 150' BLK. 3 " "			
	B-379	RUBY FULGHUM	LOTS 7, 8, 9, 10, 14, 15, 16 BLK. 2 FULGHUM TOWN.			
	B-380	RAYMOND P. FULGHUM	LOTS 11, 12, 13 " " "			
	B-381	ARIZONA BOX CO.	LOT 8 BLK. 67 TOWN OF WILLCOX			
NOT NEEDED	B-382	DESERT COOLING CO.	LOT 1 BLK. 66, 3rd AVE. & ALLEY " "			
	B-383	CALIF. PINE BOX DIST.	LOT 9 BLK. 60 " "			
NOT NEEDED	B-384	JERROLD C. & SARA KERR	LOTS 15 & 16 BLK. 61			
Pt. NOT NEEDED	B-385	JACQUELINE E. H. HUGHES ET. AL.	LOTS 7 & 8 BLK. 60, E. 100' LOT 9 BLK. 49 " "			
NOT NEEDED	B-386	MARVIN K. DUNAGAN ET. UX.	LOTS 1, 2, 3 BLK. 61 " "			
" "	B-387	H.O. PARKS	LOTS 14, 15, 16 BLK. 48 " "			
" "	B-388	FRED HARPER ET. UX.	W. 1/3 LOT 9 BLK. 49 " "			
" "	B-389	EWELL A. SENEY ET. UX.	E. 1/2 LOTS 6, 7, 8 BLK. 49 " "			
" "	B-390	HARL W. NICHOLS ET. UX.	W. 1/2 LOTS 7 & 8 BLK. 49 " "			
" "	B-391	D.F. MELLENBRUCH	E. 1/2 LOTS 1, 2, 3, 4 BLK. 48 " "			
" "	B-392	EST. OF FRED B. DITMARS	W. 1/2 LOTS 1, 2, 3, 4 BLK. 48 " "			
" "	B-393	CAROL WILSON	E. 95' LOTS 15 & 16 BLK. 43 " "			
" "	B-394	ROSCOE KASER ET. UX.	W. 55' LOTS 15 & 16 BLK. 43 " "			
" "	B-395	J. W. BLACK	E. 1/3 LOTS 9 & 10 BLK. 42 " "			
" "	B-396	WILLIAM R. MOORE ET. UX.	W. 100' LOTS 9 & 10 BLK. 42 " "			
" "	B-397	J. M. JONES ET. UX.	LOTS 6, 7, 8 BLK. 42 " "			
" "	B-398	ROBERT L. SHAFFER ET. AL.	PT. LOTS 1 & 2 BLK. 43 " "			
" "	B-399	W. B. FARLEY	" " " " " "			
" "	B-400	GLENNE CORNETTE	W. 1/2 LOT 1 BLK. 43 " "			
	B-405	SOUTHERN PACIFIC RAILROAD	PT. NE¼ Sec. 6 T.14S. R.25E.			

AFE-1860

ARIZONA HIGHWAY DEPARTMENT
RIGHT OF WAY DIVISION

RIGHT OF WAY MAP OF
CHIRICAHUA MON. — WILLCOX HWY.
STATE HIGHWAY — 186
FEDERAL AID PROJECT S-273( )
DOS CABEZAS — WILLCOX SECTION
FROM STA: 1399+42.20 TO STA: 1734+43.68
COCHISE COUNTY

ALIGNMENT AND RIGHT OF WAY WIDTHS APPROVED IN ACCORDANCE WITH HIGHWAY PLANS.

DATE: ______ ASS'T STATE ENGINEER

APPROVED IN ACCORDANCE WITH RESOLUTION DATED: JULY 26 1960, MINUTES OF THE ARIZONA HIGHWAY COMMISSION.

DRAWN BY	DATE	SCALE	CHECKED BY	FILE NO.
JON GROFF	8-10-59	1" = 500'		A-2-T-388