F.H.W.A. REGION	STATE	PROJECT NO.	SHEET NO.	TOTAL SHEETS	FINALIZED PLANS
9	ARIZ.	RS-347-(10)	1	43	

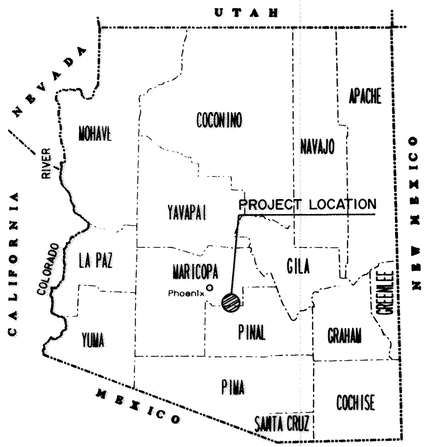

STATE OF ARIZONA
DEPARTMENT OF TRANSPORTATION
HIGHWAYS DIVISION

RIGHT OF WAY PLAN OF THE

MARICOPA ROAD (SR 347)
JCT. S.R. 84 - MARICOPA
347 PN 000 H2778 02R
RS-347-(10)

Click here for I-10 Index

LENGTH OF PROJECT = 14.48 MILES DISTRICT I

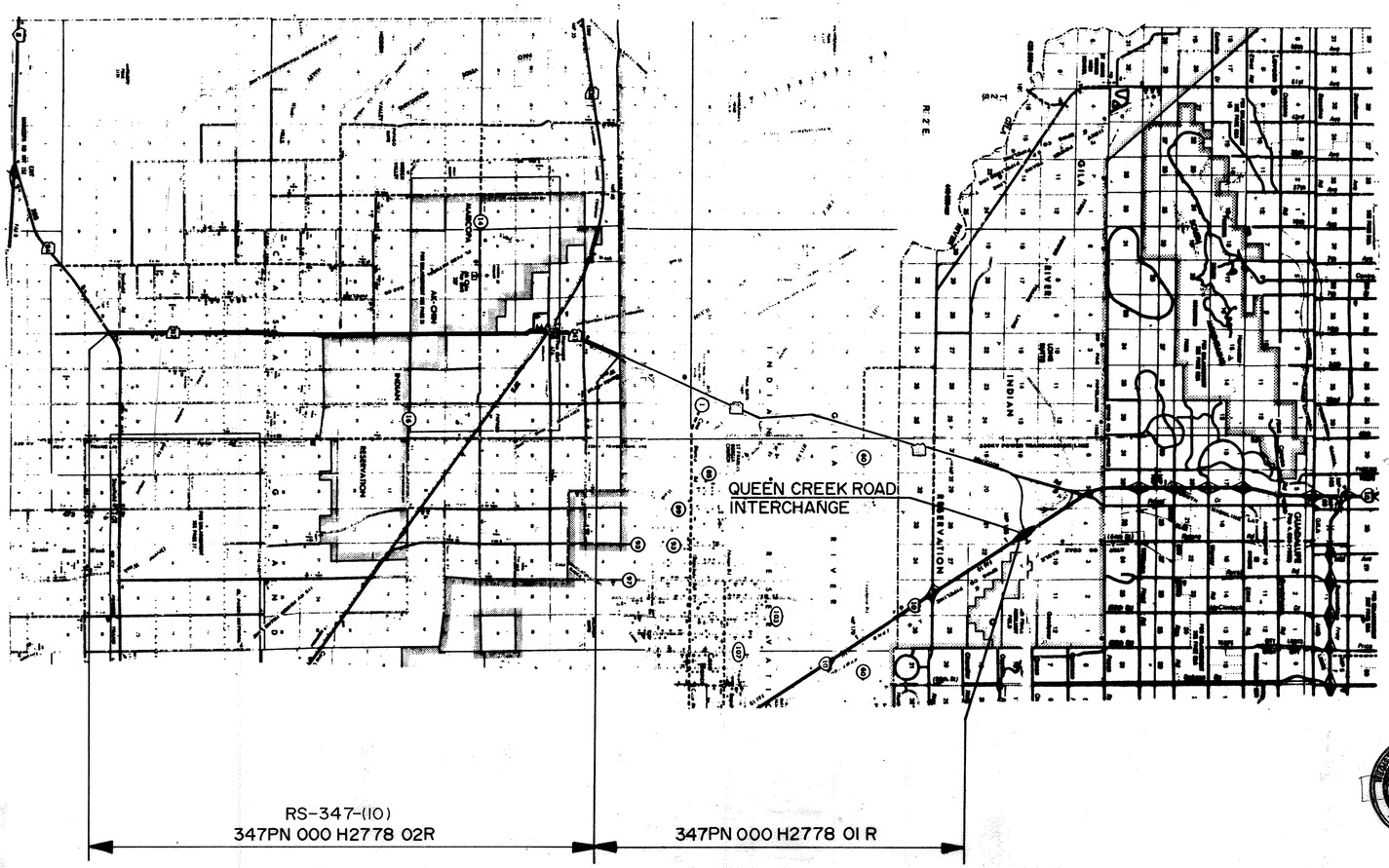

APPROVED IN ACCORDANCE WITH
ARIZONA STATE TRANSPORTATION BOARD
RESOLUTION 1989-09-A-032 DATED 4/21/89
RESOLUTION 2006-01-A-001 DATED 02/21/06
RESOLUTION 2006-06-A-026 DATED 06/29/06
RESOLUTION 2015-11-A-055 DATED 11/20/15
RESOLUTION 2016-04-A-020 DATED 04/15/16

APPROVED IN ACCORDANCE WITH ROADWAY PLANS
DATE 1/6/92

DEPUTY STATE ENGINEER
Robert P. Mickelson

U. S. DEPARTMENT OF TRANSPORTATION
FEDERAL HIGHWAY ADMINISTRATION

APPROVED DATE

DIVISION ADMINISTRATOR
N/A

PUBLIC HEARING REQUIREMENTS CERTIFIED	N/A
ENVIRONMENTAL CLEARANCE	N/A
C & S REVIEW	
BID SET REVIEW	

DRAWING NO.	D-11-T-464
SHEET NO.	1 OF 43

OWNERSHIP RECORD										AQUISITION RECORD				
PARCEL NUMBER	OWNER	DESCRIPTION	TOTAL AREA	AREA GROSS INCLUDING EXISTING R/W	REQUIRED NET EXCLUDING EXISTING R/W	EASEMENT AREA	REMAINDER LEFT	REMAINDER RIGHT	SHEET NUMBER	BOARD APPROVAL	TYPE of INSTRUMENT	RECORDED DATE	RECORDED BOOK	RECORDED PAGE
11-500	John Dell Vance, Jr.	Pt. N2 of Sec. 15, T.4S., R.3E.	304.757	11.929	8.622			292.828	39,40		Quit-Claim Warranty	6-13-91 6-13-91	1753 1753	215 214
11-500	John Dell Vance, Jr.	Pt. N2 S2 of Sec. 15, T.4S., R.3E.	0.229	0.121	0.084			0.145	39		Quit-Claim Warranty	6-13-91 6-13-91	1753 1753	216 201
11-501	Ben C. Friedman	Pt. NE4 Sec. 15, T.4S., R.3E.	13.415	0.218		0.041 TCE	13.197		40		Quit-Claim	1-16-91	1720	133
11-502	The Independence Group	Pt. N2 N2 N2 Sec. 15, T.4S., R.3E.	38.519	0.620		0.124 TCE	37.899		40		Quit-Claim	1-16-91	1720	121
11-503	Ben C. Friedman	Pt. S2 N2 N2 Sec. 15, T.4S., R.3E.	47.403	0.829		0.166 TCE	46.574		40		Quit-Claim	1-16-91	1720	129
11-504	Superstition Investments	Pt. S2 N2 of Sec. 15, T.4S., R.3E.	81.159	1.666		0.135 TCE	79.493		39,40		Quit-Claim	1-16-91	1720	149
11-505	Fortune Group	Pt. N2 E2 SW4 Sec. 15, T.4S., R.3E.	7.138	0.418			6.720		39		Quit-Claim	1-16-91	1720	145
11-506	Giovanna Muscarello, et al	Pt. E2 SW4 Sec. 15, T.4S., R.3E.	56.368	10.710	7.371	0.179 TCE		45.658	39		Quit-Claim	1-16-91	1720	122
11-506	Giovanna Muscarello, et al	Pt. W2 NW4 Sec. 22, T.4S., R.3E.	43.522	10.055	6.749	0.246 TCE		33.467	37-39		Quit-Claim	1-16-91	1720	134
11-507	Ben C. Friedman	Pt. S2 N2 NE4 SW4 Sec. 15, T.4S., R.3	5.995	0.419			5.576		39		Quit-Claim	1-16-91	1720	125
11-508	Butterfield Stage	Pt. S2 SW4 S2 S2 N2 SW4 Sec. 15, T.4S.,R.3E.	38.788	0.690			38.098		38		Quit-Claim Quit-Claim	8-16-91 1-16-91	1766 1720	771 137
11-508	Butterfield Stage	Pt. E2 SW4 Sec. 15, T.4S., R.3E.	12.702	1.826			10.876		39		Quit-Claim	1-16-91	1720	141
11-509	Ben C. Friedman	Pt. E2 NE4 Sec. 21, T.4S., R.3E.	79.807	0.169		0.026 TCE	79.638		36,37		Quit-Claim	8-16-91	1766	772
11-509	Ben C. Friedman	Pt. W2 NW4 Sec. 22, T.4S., R.3E.	32.103	3.177			28.926		37		Quit-Claim	8-16-91	1766	773
11-510	William M. Waldrom (Trustee)	Pt. Mar Groves Unit #1 & N2 Grove 4	5.536	1.009	1.009			4.527	37		Warranty	8-22-91	1767	986
11-511	Patricia I. Hall	Pt. Mar Groves Unit #1 & S2 Grove 4	5.504	0.720	0.720	0.189 PE		4.595	37		Easement Warranty	9-27-91 9-27-91	1775 1775	132 131
11-512	Edna Davis, et al	Lot 70 - Amended Maricopa Manor	0.373			0.029 TCE	0.373		36		Easement	9-27-91	1775	140
11-513	Edna Davis, et al	Lots 1,2 & 3 Block 7 - Mar. N. Add.	0.254			0.018 TCE		0.254	36		Easement	9-27-91	1775	143
11-513	Edna Davis, et al	Lots 8 to 12 Block 8 - Mar. N. Add.	0.373			0.029 TCE		0.373	36		Easement	9-27-91	1775	142
11-513	Edna Davis, et al	Lots 7 Block 8 - Mar. North Addition	0.075			0.006 TCE		0.075	36		Easement	9-27-91	1775	141
11-514	Southern Pacific Railroad	Pt. Sec. 21, T.4S., R.3E.				1.451 DE			41		Easement	2-11-92	1802	472
11-514	Southern Pacific Railroad	Pt. NE4 Sec 28 & NW4 Sec 27, T4S, R3E				0.946 PE			35		Easement	8-31-92	1850	711
11-515	Louis L. Johnson Jr.	Pt. W2 Sec. 27, T.4S., R.3E.	208.705	3.592	1.843			205.113	32,33		Quit-Claim	10-10-91	1777	756
11-515	Louis L. Johnson Jr.	Pt. E2 SE4 Sec. 28, T.4S., R.3E.	169.282	4.389	1.327	0.621 TCE	164.893		32,33		Quit-Claim	9-27-91	1775	134
11-515	Louis L. Johnson Jr.	Pt. E2 SE4 NE4 Sec. 28, T.4S., R.3E.	8.170	1.116				7.054	34		Quit-Claim	9-27-91	1775	135
11-515	Louis L. Johnson Jr.	Pt. NE4 Sec. 33, T.4S., R.3E.	159.359	3.462	3.020	1.155 TCE	155.897		31,32		Quit-Claim	9-27-91	1775	136
11-515	Louis L. Johnson Jr.	Pt. NW4 Sec. 34, T.4S., R.3E.	159.137	8.237	5.217			150.900	31,32		Quit-Claim	9-27-91	1775	137
11-515	Louis Johnson, Jr.	Pt. SW4 SE4 Section 28, T.4S., R.3E.				0.587 TCE			42		Easement			

Click here for I-10 Index

REVISIONS			
C.O. NO.	DATE	BY	DESCRIPTION
	4/96	SCR	Added Recording to 11-514

DRAWING NO.	D-11-T-464
HARD COPY	
DRAWN/DATE	F.G. 9/91
CHECKED/DATE	T.K. 9/91
HDR ENGINEERING, INC.	
ROUTE	SR 347
LOCATION	SR 84 TO MARICOPA

ARIZONA DEPARTMENT OF TRANSPORTATION
HIGHWAYS DIVISION
RIGHT OF WAY PLANS SERVICES

HIGHWAY: MARICOPA ROAD
PROJECT NO.: RS-347 (10)

REGISTERED LAND SURVEYOR CERTIFICATE NO. 18505 DAVID R. BRAND ARIZONA, U.S.A. 11/26/91

SHEET 2 OF 43

TRACS NO. H2778 02R | OWMRCP02A | ___ OF ___

*****DGN=SPECIFICATION***** VIEW NAME:
*****SYSTIME*****

OWNERSHIP RECORD										AQUISITION RECORD				
PARCEL NUMBER	OWNER	DESCRIPTION	TOTAL AREA	AREA GROSS INCLUDING EXISTING R/W	REQUIRED NET EXCLUDING EXISTING R/W	EASEMENT AREA	REMAINDER LEFT	REMAINDER RIGHT	SHEET NUMBER	BOARD APPROVAL	TYPE of INSTRUMENT	RECORDED DATE	RECORDED BOOK	RECORDED PAGE
11-515	Louis Johnson, Jr.	Pt. S2 Sec. 21, T.4S., R.3E.		1.215	1.215	0.503 TEL. EASE			41		Warranty	8-03-92	1843	731
11-516	First Baptist Church of Maricopa	Pt. Sec. 27 & 28, T.4S., R.3E.	2.353	0.945	0.222			1.408	33		Warranty	9-30-91	1775	682
11-517	Southwest Gas Co.	Pt. W2 N2 S2 of Sec. 27, T.4S.,	0.347	0.347	0.048				33		Warranty	6-24-91	1755	217
11-518	W. A. Dunn, et ux	Pt. SW4 Sec. 34, T.4S., R.3E.	158.590	8.758	5.738			149.832	30,31		Quit-Claim Warranty	6-18-96	1996 1996	021062 021061
11-518	W. A. Dunn, et ux	Pt. Sec. 3, T.5S., R.3E.	635.043	18.015	11.997			617.028	28-30		Quit-Claim Warranty	1-29-91 10-10-91	1722 1777	625 758
11-519	Ak-Chin Indian Community	Pt. E2 SE4 of Sec. 33, T.4S., R.3E.	397.870	3.020		0.317 TCE	394.850		30,31					
11-519	Ak-Chin Indian Community	Pt. E2 of Sec. 4, T.5S., R.3E.	634.999	6.654	0.636	0.444 TCE	628.345		28-30					
11-519	Ak-Chin Indian Community	Pt. E2 of Sec. 9, T.5S., R.3E.	637.489	17.053	10.992	3.271 TCE 2.022 DE	618.414		27,28					
11-519	Ak-Chin Indian Community	Pt. W2 of Sec. 10, T.5S., R.3E.	644.564	17.133	11.072			627.431	27,28					
11-519	Ak-Chin Indian Community	Pt. W2 of Sec. 15, T.5S., R.3E.	647.208	16.732	10.673	0.068 TCE		630.476	25-27					
11-519	Ak-Chin Indian Community	Pt. W2 of Sec. 22, T.5S., R.3E.	645.443	16.806	10.720			628.637	23-25					
11-519	Ak-Chin Indian Community	Pt. W2 NE4 of Sec. 27, T.5S., R.3E.	318.084	7.847	4.826			310.237	21-23					
11-520	State of Arizona	Pt. Sec. 16, T.5S., R.3E.	640.859	11.746	2.657	3.155 TCE 0.475 DE	628.638		25-27		Lease	6-18-96	1996	030884
11-520	State of Arizona	Pt. Sec. 16, T.6S., R.3E.	641.802						14-16					
11-521	Edward C. & Janet Ann Pratt	Pt. E2 Sec. 21, T.5S., R.3E.	321.084	11.797	1.452	3.650 TCE	309.287		23-25		Quit-Claim	8-9-90	1692	254
11-522	Sam A. Gittlin, et al	Pt. NE4 Sec. 28, T.5S., R.3E.	374.210	7.126	2.042	2.036 TCE	367.084		22,23		Quit-Claim	1-16-91	1720	075
11-523	Elmore, Jackson and Brimhall	Pt. E2 SE4 Sec. 28, T.5S., R.3E.	320.778	5.595	1.609	1.506 TCE 0.185 DE	314.998		21,22		Quit-Claim	9-27-91	1775	130
11-524	Red River Group	Pt. SW4 Sec. 27, T.5S., R.3E.	159.494	7.842	4.822		151.652		21,22		Quit-Claim	8-9-90	1692	224
11-524	Red River Group	Pt. Sec. 34, T.5S., R.3E.	746.427	14.345	8.360			732.082	20,21		Quit-Claim	8-9-90	1692	227
11-525	Richard Anglin, et ux	Pt. E2 Sec. 33, T.5S., R.3E.	358.953	14.193	4.346	4.323 TCE	344.760		19-21		Quit-Claim	8-22-91	1767	982
11-526	Bill Johnston, Jr.	Pt. Lot 1 Sec. 33, T.5S., R.3E.	1.519	0.304	16 Sq.Ft.		1.215		19		Quit-Claim	9-10-91	1771	097
11-526	Bill Johnston, Jr.	Pt. Lot 2 Sec. 33, T.5S., R.3E.	1.518	0.256			1.262		19		Quit-Claim	9-10-91	1771	101
11-527	Ervin J. Trombley, et ux	Pt. SE4 Sec. 33, T.5S., R.3E.	2.987	2.987	1.185				19,20		Warranty Warranty	11-21-90 11-21-90	1710 1710	474 473
11-528	Peacock, et al	Pt. Lots 1,2,3,4,5,6,11,12, & S2, Sec. 4	732.527	14.755	7.732			717.772	17-19		Quit-Claim	9-9-90	1692	286
11-529	Pasadena College Foundation	Pt. N2 N2 Sec. 5, T.6S., R.3E.	200.765	4.982	1.996	0.359 TCE	195.783		18		Quit-Claim	12-6-91	1788	553
11-529	Pasadena College Foundation	Pt. S2 N2 Sec. 5, T.6S., R.3E.	210.658	3.605	1.996		207.053		19		Quit-Claim	6-18-96	1996	021059
11-529	Pasadena College Foundation	Pt. S2 S2 Sec. 5, T.6S., R.3E.	160.772	5.156	1.516		155.616		17,18		Quit-Claim	12-6-91	1788	552
11-529	Pasadena College Foundation	Pt. N2 N2 Sec. 5, T.6S., R.3E.	128.539	4.517	1.515		124.022		18		Quit-Claim	6-18-96	1996	021060

Click here for I-10 Index

REVISIONS

C.O. NO.	DATE	BY	DESCRIPTION
	4/96	SCR	Added Recordings for 11-515 & 11-521
	8/27/96	RMR	Added Recordings for 11-518, 11-529

DRAWING NO.	D-11-T-464
HARD COPY	
DRAWN/DATE	F.G. 9/91
CHECKED/DATE	T.K. 9-91
HDR ENGINEERING, INC.	
ROUTE	SR 347
LOCATION	SR 84 TO MARICOPA

ARIZONA DEPARTMENT OF TRANSPORTATION
HIGHWAYS DIVISION
RIGHT OF WAY PLANS SERVICES

HIGHWAY: MARICOPA ROAD
PROJECT NO. RS-347 (10)

REGISTERED LAND SURVEYOR CERTIFICATE NO. 18505 DAVID M. BRANC 11/30/91 ARIZONA, U.S.A.

SHEET 3 OF 43

TRACS NO. H2778 02R | OWMRCP02B | ___ OF ___

*****DGN*SPECIFICATION***** VIEW NAME:
*****SYSTIME*****

OWNERSHIP RECORD										AQUISITION RECORD				
PARCEL NUMBER	OWNER	DESCRIPTION	TOTAL AREA	AREA GROSS INCLUDING EXISTING R/W	REQUIRED NET EXCLUDING EXISTING R/W	EASEMENT AREA	REMAINDER LEFT	REMAINDER RIGHT	SHEET NUMBER	BOARD APPROVAL	TYPE of INSTRUMENT	RECORDED DATE	RECORDED BOOK	RECORDED PAGE
11-529	Pasadena College Foundation	Pt. N2 Sec. 8, T.6S., R.3E.	321.339	10.964	7.926	0.218 TCE	310.375		16,17		Quit-Claim	1-29-91	1722	609
11-530	ALI Advisors, Inc.	Pt. N2 Sec. 9, T.6S., R.3E.	316.343	3.036				313.307	17		Quit-Claim	6-19-92	1834	322
11-531	Wolfswinkel Trust	Pt. S2 Sec. 9, T.6S., R.3E.	321.549	3.037				318.512	16		Quit-Claim	9-9-90	1692	247
11-532	ADRP, Inc.	Pt. Lot 7 Clearwater Farms	3.305	1.074	1.074		2.231		16		Quit-Claim	8-29-91	1769	204
11-532	ADRP, Inc.	Pt. Lot 8 Clearwater Farms	3.308	1.259	1.259		2.049		16		Quit-Claim Quit-Claim	8-29-91	1769	205 206
11-532	ADRP, Inc.	Pt. Lot 21 Clearwater Farms	3.308	0.979	0.979		2.329		16		Quit-Claim	8-29-91	1769	208
11-532	ADRP, Inc.	Pt. Lot 22 Clearwater Farms	3.308	0.979	0.979		2.329		16		Quit-Claim	8-29-91	1769	209
11-532	ADRP, Inc.	Pt. Lot 35 Clearwater Farms	3.308	1.162	1.162		2.146		16		Quit-Claim Quit-Claim	8-29-91	1769	211 212
11-532	ADRP, Inc.	Pt. Lot 36 Clearwater Farms	3.346	0.988	0.988		2.358		16		Quit-Claim	8-29-91	1769	213
11-532	ADRP, Inc.	Pt. Lot 49 Clearwater Farms	3.313	0.978	0.978		2.335		15		Quit-Claim	8-29-91	1769	214
11-532	ADRP, Inc.	Pt. Lot 50 Clearwater Farms	3.308	0.980	0.980		2.328		15		Quit-Claim	8-29-91	1769	215
11-532	ADRP, Inc.	Pt. Lot 77 Clearwater Farms	3.308	1.164	1.164		2.144		15		Quit-Claim Quit-Claim	8-29-91 8-29-91	1769 1769	217 218
11-532	ADRP, Inc.	Pt. Lot 78 Clearwater Farms	3.306	0.980	0.980		2.326		15		Quit-Claim	8-29-91	1769	219
11-532	ADRP, Inc.	Pt. Lot 76 Clearwater Farms	3.308	0.397	0.397		2.911		15		Quit-Claim	8-29-91	1769	216
11-532	ADRP, Inc.	Pt. Lot 9 Clearwater Farms	3.308	0.397	0.397		2.911		16		Quit-Claim	8-29-91	1769	207
11-532	ADRP, Inc.	Pt. Lot 34 Clearwater Farms	3.308	0.397	0.397		2.911		16		Quit-Claim	8-29-91	1769	210
11-533	Hiawatha Vance	Pt. Lot 63 Clearwater Farms	3.308	0.981/0.037	0.981/0.037		2.290		15		Warranty	11-21-90	1710	484
11-534	Jesus A. Reyes, et ux	Pt. Lot 64 Clearwater Farms	3.308	0.981	0.981		2.327		15		Warranty	7-9-91	1758	641
11-535	Charles & Connie Young	Pt. Lot 62 Clearwater Farms	3.308	0.312	0.312	0.103 TCE	2.996		15		Warranty	12-10-90	1713	434
11-536	Marilyn S. Jessup	Pt. S2 Sec. 17, T.6S., R.3E.	134.198	9.155	3.030	1.818 TCE	125.043		14,15		Quit-Claim	1-16-91	1720	072
11-537	Joseph P. Tassone	Pt. N2 SE4 of Sec 20, T.6S., R.3E.	123.931	4.566	3.049	0.095 TCE 0.069 DE	119.296		12,13		Quit-Claim Warranty	3-18-91 4-30-91	1732 1742	329 359
11-537	Joseph P. Tassone	Pt. NE4 Sec. 20, T.6S., R.3E.	160.431	9.162	6.129	1.820 TCE	151.269		13,14		Quit-Claim Warranty	2-27-91 4-30-91	1728 1742	156 358
11-538	Charles & Linda Bower	Lot 11, Hidden Valley #15	4.071						14					
11-538	Charles & Linda Bower	Lot 12, Hidden Valley #15	4.001						14					
11-539	Thomas & Susan Erhard	Lot 33, Hidden Valley #15	4.001						13					
11-540	El Zafiro Jewelry	Lot 34, Hidden Valley #15	4.001						13					
11-541	Chris & Cruz Escalante	Lot 55, Hidden Valley #15	4.001						13					
11-542	Maricopa Mtn. Water Co. Inc.	Pt. Lot 56 Hidden Valley Estates. # 15	4.001			0.007 TCE		4.001	13		Easement	8-22-91	1767	988

Click here for I-10 Index

REVISIONS

C.O. NO.	DATE	BY	DESCRIPTION
	4/96	SR	Added Recording for 11-530

DRAWING NO. D-11-T-464
HARD COPY
DRAWN/DATE F.G. 9/91
CHECKED/DATE T.K. 9-91
HDR ENGINEERING, INC.
ROUTE SR 347
LOCATION

ARIZONA DEPARTMENT OF TRANSPORTATION
HIGHWAYS DIVISION
RIGHT OF WAY PLANS SERVICES
HIGHWAY MARICOPA ROAD
PROJECT NO. RS-347 (10)
SR 84 TO MARICOPA

REGISTERED LAND SURVEYOR CERTIFICATE NO. 18505 DAVID W. BURKE ARIZONA, U.S.A.

SHEET 4 OF 43

TRACS NO. H2778 02R | OWMRCP02C | OF

*****DGN*SPECIFICATION***** VIEW NAME:
*****SYSTIME*****

OWNERSHIP RECORD										AQUISITION RECORD				
PARCEL NUMBER	OWNER	DESCRIPTION	TOTAL AREA	AREA GROSS INCLUDING EXISTING R/W	REQUIRED NET EXCLUDING EXISTING R/W	EASEMENT AREA	REMAINDER LEFT	REMAINDER RIGHT	SHEET NUMBER	BOARD APPROVAL	TYPE of INSTRUMENT	RECORDED DATE	RECORDED BOOK	RECORDED PAGE
11-543	J.D. Properties	Pt. S2 SE4 SE4 Sec. 20, T.6S., R.3E	4.609	1.070	0.714		3.539		13		Quit-Claim Warranty	12-14-90 12-14-90	1714 1714	556 573
11-543	J.D. Properties	Pt. S2 SE4 SE4 Sec. 20, T.6S., R.3E	19.589	2.279	1.520		17.310		13		Quit-Claim Warranty	12-14-90 12-14-90	1714 1714	555 570
11-544	Veronica Perez	Pt. S2 SE4 SE4 Sec. 20, T.6S., R.3E	1.025	0.611	0.377		0.414		13		Warranty Warranty	11-13-91 11-13-91	1783 1783	930 931
11-545	Al Hogenes	Pt. S2 SW4 of Sec. 28, T.4S., R.3E.				4.054 TCE			42		Easement			
11-545	Al Hogenes	Pt. N2 NW4 of Sec. 33, T.4S., R.3E.				0.062 TCE			42		Easement			
11-546	Waynard P. & Blanche R. McDavid	Pt. NE4 of Sec. 28, T.4S., R.3E.				0.209 DE			41		Easement			
11-547	Trejo Investments	Pt. NE4 NE4 NE4 of Sec. 28, T.4S. R.3E.	1.014	0.0055	0.0055		1.009		35		Quit-Claim	12-6-91	1788	565
11-518	W. A. Dunn, et ux	Pt. SW4 Sec. 34, T.4S., R.3E.	158.590			0.048			31		Easement	6-18-96	1996	030242
11-518	W. A. Dunn, et ux	Pt. Sec.3, T.5S., R.3E.	635.043			0.053 0.073			29,30		Easement	6-18-96	1996	030242
11-1032	Maricopa Groves Self Storage, LLC.,	Pt. SW4 Sec. 22, T.4S., R.3E.			0.0688				37,38		Warranty Deed	11-24-15	2015 - 075524	
11-953	**The City Of Maricopa**	Pt. W2 NW4 Sec. 34, T.4S., R.3E.				**3.460 DE**			**32,33**		Drainage Easement	4-18-16	2016 - 023504	

Click here for I-10 Index

REVISIONS			
C.O. NO.	DATE	BY	DESCRIPTION
PM-15-084	12-30-15	JZ	Added Parcel 11-1032 Donation
PM-16-012	5-18-16	JZ	Added Parcel 11-953 Donation

DRAWING NO.	D-11-T-464
HARD COPY	
DRAWN/DATE	FG 10/91
CHECKED/DATE	TK 10/91
HDR ENGINEERING, INC.	
ROUTE	SR 347
LOCATION	SR 84 TO MARICOPA

ARIZONA DEPARTMENT OF TRANSPORTATION
HIGHWAYS DIVISION
RIGHT OF WAY PLANS SERVICES

HIGHWAY: MARICOPA ROAD

PROJECT NO. RS-347 (10)

REGISTERED LAND SURVEYOR CERTIFICATE NO. 15506 DANIEL J. BURNS 11/26/91 ARIZONA, U.S.A.

SHEET 5 OF 43

=====DGN=SPECIFICATION=====
=====SYSTIME=====
VIEW NAME:

TRACS NO. H2778 02R | OWMRCP02D | ___ OF ___

Click here for I-10 Index

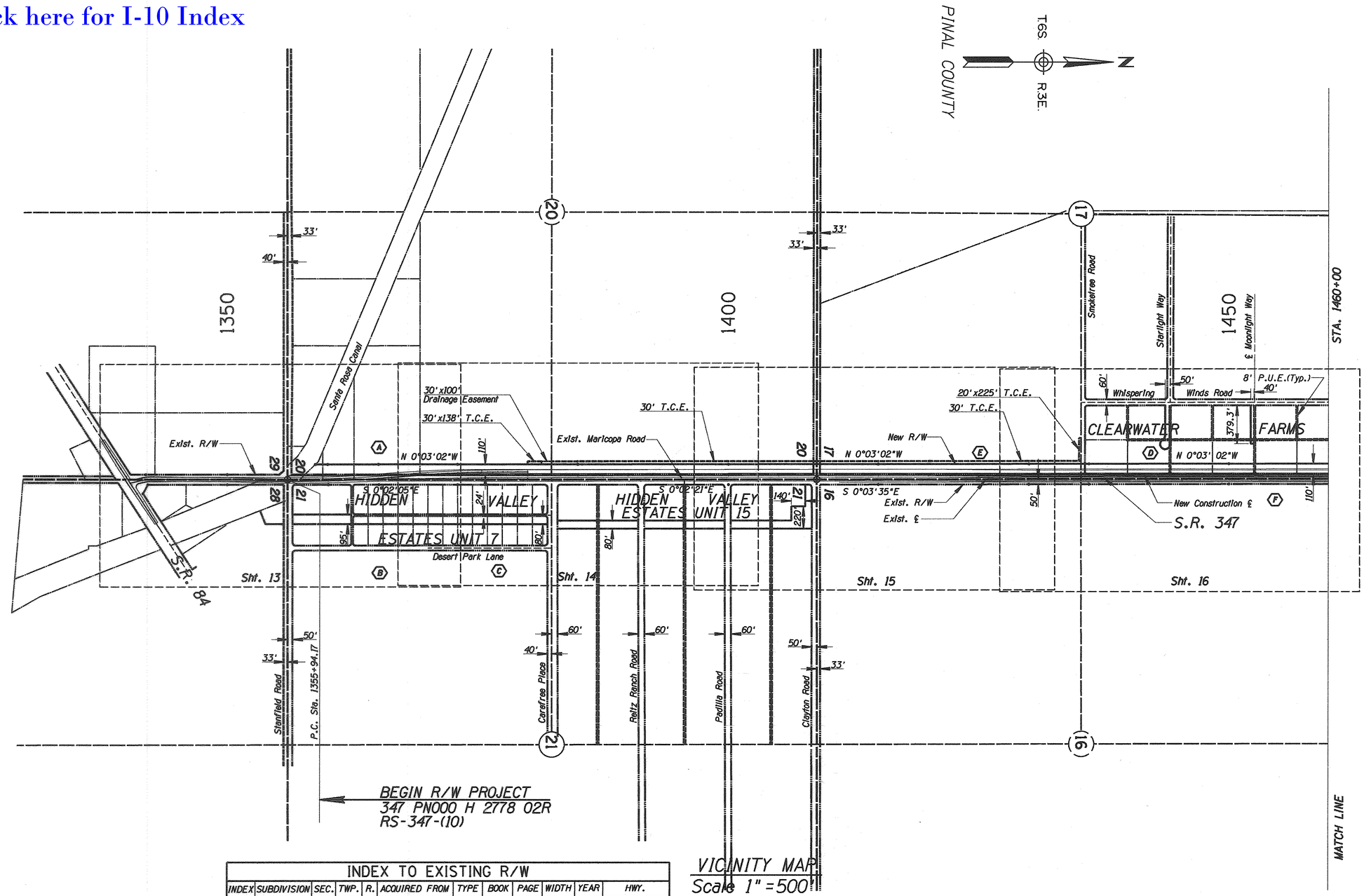

VICINITY MAP
Scale 1" = 500'

INDEX TO EXISTING R/W

INDEX	SUBDIVISION	SEC.	TWP.	R.	ACQUIRED FROM	TYPE	BOOK	PAGE	WIDTH	YEAR	HWY.
A	E¼ E½	20	6	3	Milton Smith Jr. & Vada Smith	Ease.	104	417	50'	1954	Maricopa Hwy.
B	Hidden Valley Unit 7	21	6	3	Hidden Valley Unit 7	Ded.	9	6	50'	1972	Maricopa Hwy.
C	Hidden Valley Unit 15	21	6	3	Hidden Valley Unit 15	Ded.	16	36	50'	1964	Maricopa Hwy.
D	Clearwater Farms	17	6	3	Clearwater Farms	Ded.	16	28	50'	1972	Maricopa Hwy.
E	E¼ SE½	17	6	3	Marilyn S. Orme	Ease.	30	390	50'	1950	Maricopa Hwy.
F	W¼ W½	16	6	3	State of Arizona	Lease	98	171	50'	1953	Maricopa Hwy.

REVISIONS			
C.O. NO.	DATE	BY	DESCRIPTION

DRAWING NO.	D-11-T-464
HARD COPY	
DRAWN/DATE	JW / 10-90
CHECKED/DATE	TLK / 9-91

HDR ENGINEERING, INC.

ROUTE: SR 347
LOCATION: SR 84 TO MARICOPA

ARIZONA DEPARTMENT OF TRANSPORTATION
HIGHWAYS DIVISION
RIGHT OF WAY PLANS SERVICES

HIGHWAY: MARICOPA ROAD
PROJECT NO. RS-347-(10)

REGISTERED LAND SURVEYOR CERTIFICATE NO. 18505 DAVID W. BARNES ARIZONA, U.S.A. 11/20/91

SHEET 6 OF 43

=====DGN=SPECIFICATION=====
=====SYSTIME=====
VIEW NAME:

TRACS NO. H 2778 02R

VMMRCP12

___ OF ___

Click here for I-10 Index

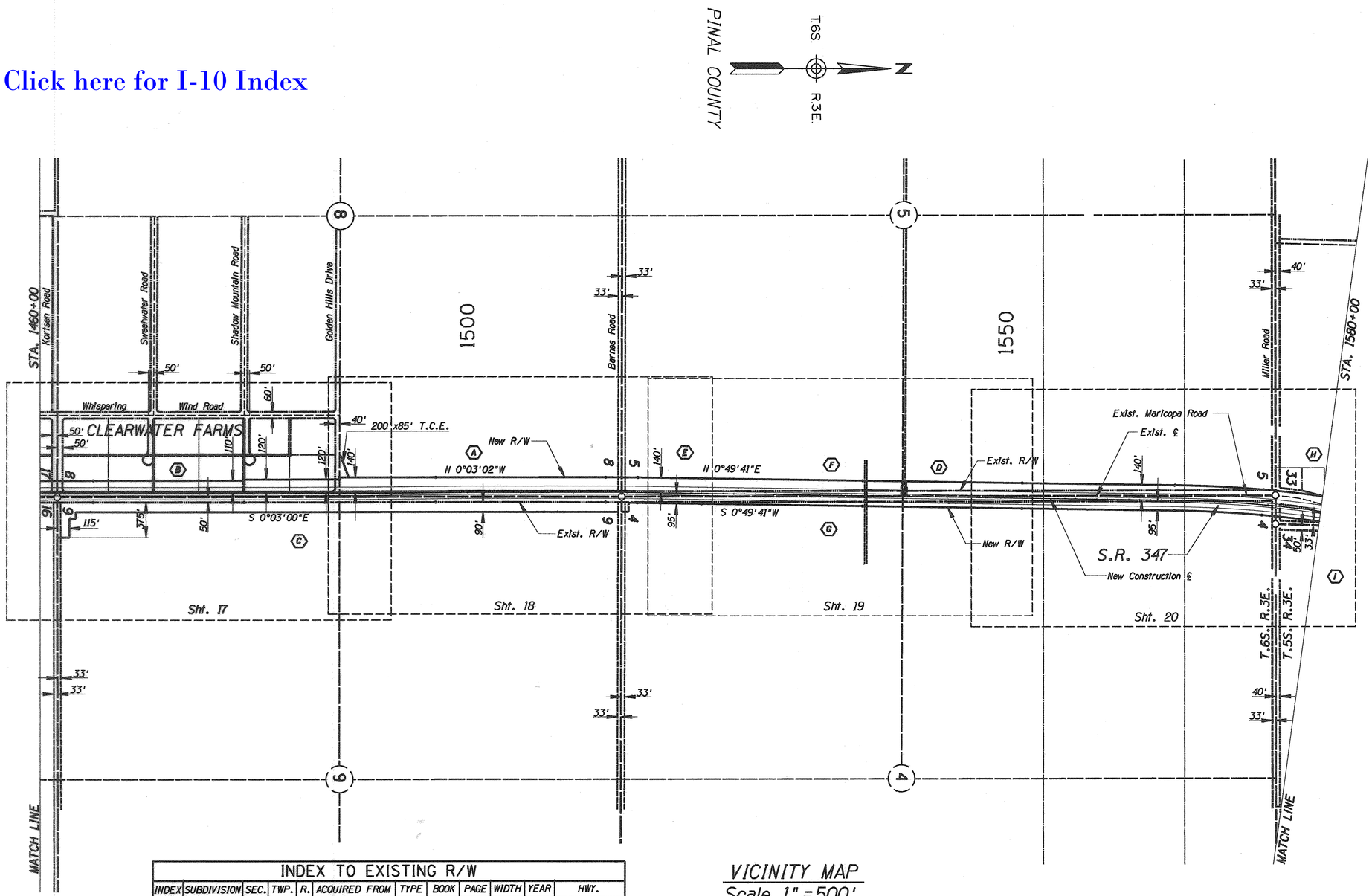

VICINITY MAP
Scale 1" = 500'

INDEX TO EXISTING R/W

INDEX	SUBDIVISION	SEC.	TWP.	R.	ACQUIRED FROM	TYPE	BOOK	PAGE	WIDTH	YEAR	HWY.
A	E1/4 NE1/4	8	6	3	Milton Smith	Ease.	29	572	50'	1950	Maricopa Hwy.
B	Clearwater Farms	8	6	3	Clearwater Farms	Ded.	16	28	50'	1972	Maricopa Hwy.
C	W1/4 W1/2	9	6	3	Ida May Wallace	Ease.	34	99	50'	1950	Maricopa Hwy.
D	E1/4 NE1/2	5	6	3	Milton & Fannie Smith	Ease.	27	198	50'	1950	Maricopa Hwy.
E	E1/4 SE1/4	5	6	3	Milton Smith	Ease.	29	572	50'	1950	Maricopa Hwy.
F	E1/4 NE1/4 SE1/4	5	6	3	Phoenix Title and Trust Company	Ease.	29	572	50'	1950	Maricopa Hwy.
G	W1/4 W1/2	4	6	3	Ida May Wallace	Ease.	34	99	50'	1950	Maricopa Hwy.
H	E1/4 SE1/4	33	5	3	W.B. Skinner	Ease.	35	595	100'	1950	Maricopa Hwy.
I	W1/2	34	5	3	Jack Leroy Klick	Ease.	30	167	50'	1950	Maricopa Hwy.

REVISIONS			
C.O. NO.	DATE	BY	DESCRIPTION

DRAWING NO.	D-11-T-464
HARD COPY	
DRAWN/DATE	JW / 10-90
CHECKED/DATE	TLK / 9-91
HDR ENGINEERING, INC.	
ROUTE	SR 347
LOCATION	SR 84 TO MARICOPA

ARIZONA DEPARTMENT OF TRANSPORTATION
HIGHWAYS DIVISION
RIGHT OF WAY PLANS SERVICES

HIGHWAY: MARICOPA ROAD
PROJECT NO.: RS-347-(10)

REGISTERED LAND SURVEYOR CERTIFICATE NO. 16505 DAVID W. ELDER 11/26/91 ARIZONA, U.S.A.

SHEET 7 OF 43

TRACS NO. H 2778 02R

VMMRCP13

___ OF ___

=====DGN=SPECIFICATION=====
=====SYSTIME=====
VIEW NAME:

Click here for I-10 Index

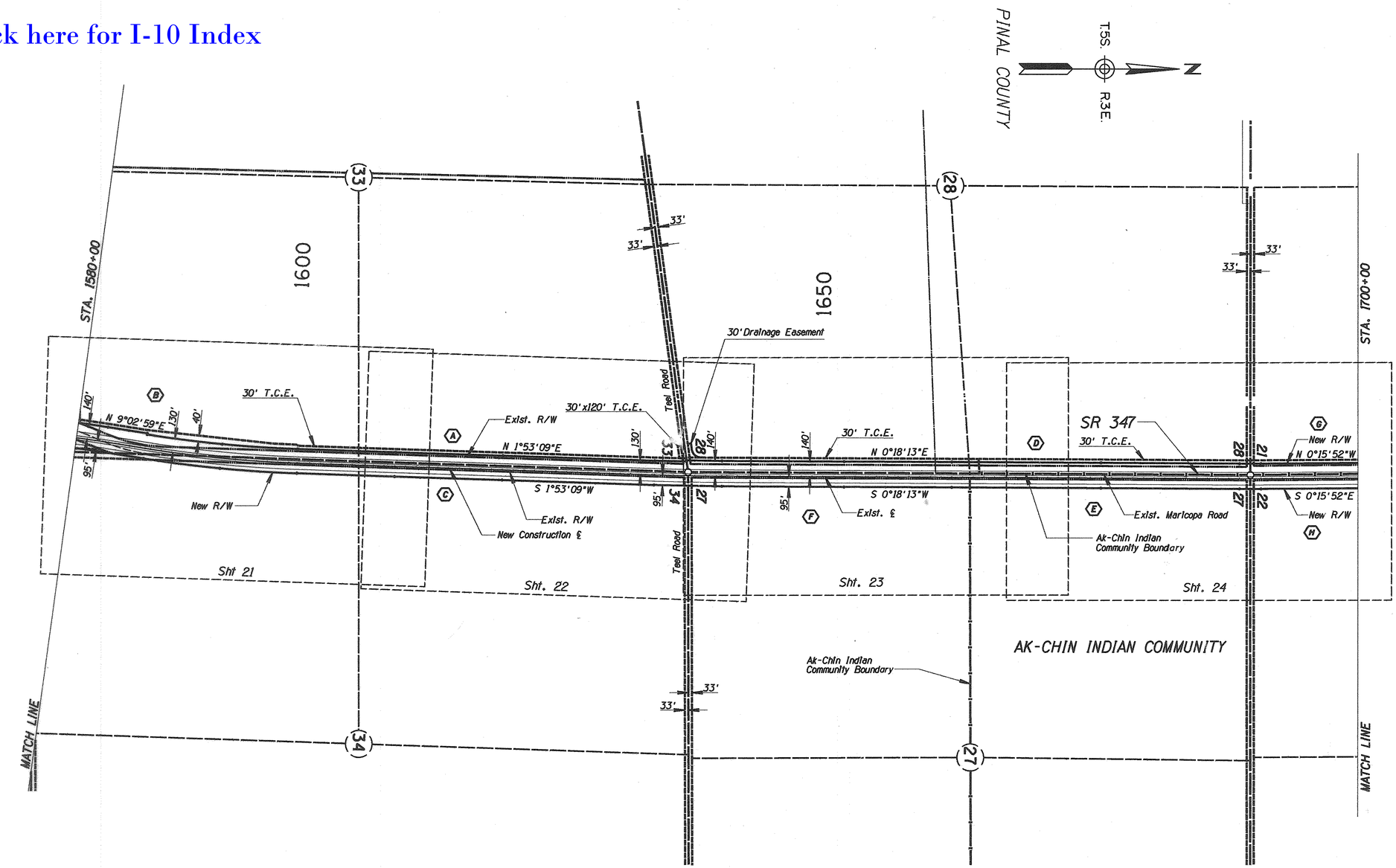

VICINITY MAP
Scale 1" = 500'

INDEX TO EXISTING R/W

INDEX	SUBDIVISION	SEC.	TWP.	R.	ACQUIRED FROM	TYPE	BOOK	PAGE	WIDTH	YEAR	HWY.
A	E½	33	5	3	W. B. Skinner	Ease.	100	395		1954	Maricopa Hwy.
B	E¼ SE¼	33	5	3	W. B. Skinner	Ease.	35	595	100'	1950	Maricopa Hwy.
C	W½	34	5	3	Jack Leroy Kilck	Ease.	30	167	50'	1950	Maricopa Hwy.
D	E½	28	5	3	Wm.& Helen Miller	Ease.	100	397	75'	1954	Maricopa Hwy.
E	W½ NW¼	27	5	3	Ak-Chin Indian Community	Ease.	973	349	50'	1941	Maricopa Hwy.
F	W½ SW¼	27	5	3	Jack Leroy Kilck	Ease.	30	167	50'	1950	Maricopa Hwy.
F	E½ E½	21	5	3	Declaration of Road	Ease.	375	572	33'	1922	Maricopa Hwy.
F	W½ W½	27	5	3	Ak-Chin Indian Community	Ease.	973	349	50'	1941	Maricopa Hwy.

REVISIONS			
C.O. NO.	DATE	BY	DESCRIPTION

DRAWING NO.	D-11-T-464
HARD COPY	
DRAWN/DATE	JW / 10-90
CHECKED/DATE	TLK / 9-91
HDR ENGINEERING, INC.	
ROUTE	SR 347
LOCATION	SR 84 TO MARICOPA

ARIZONA DEPARTMENT OF TRANSPORTATION
HIGHWAYS DIVISION
RIGHT OF WAY PLANS SERVICES

HIGHWAY: MARICOPA ROAD

PROJECT NO. RS-347-(10)

REGISTERED LAND SURVEYOR CERTIFICATE NO. 16505 DAVID W. SUMNER ARIZONA, U.S.A. 11/26/91

SHEET 8 OF 43

TRACS NO. H 2778 02R

VMMRCP14

____ OF ____

=====DGN=SPECIFICATION=====
=====SYSTIME=====
VIEW NAME:

Click here for I-10 Index

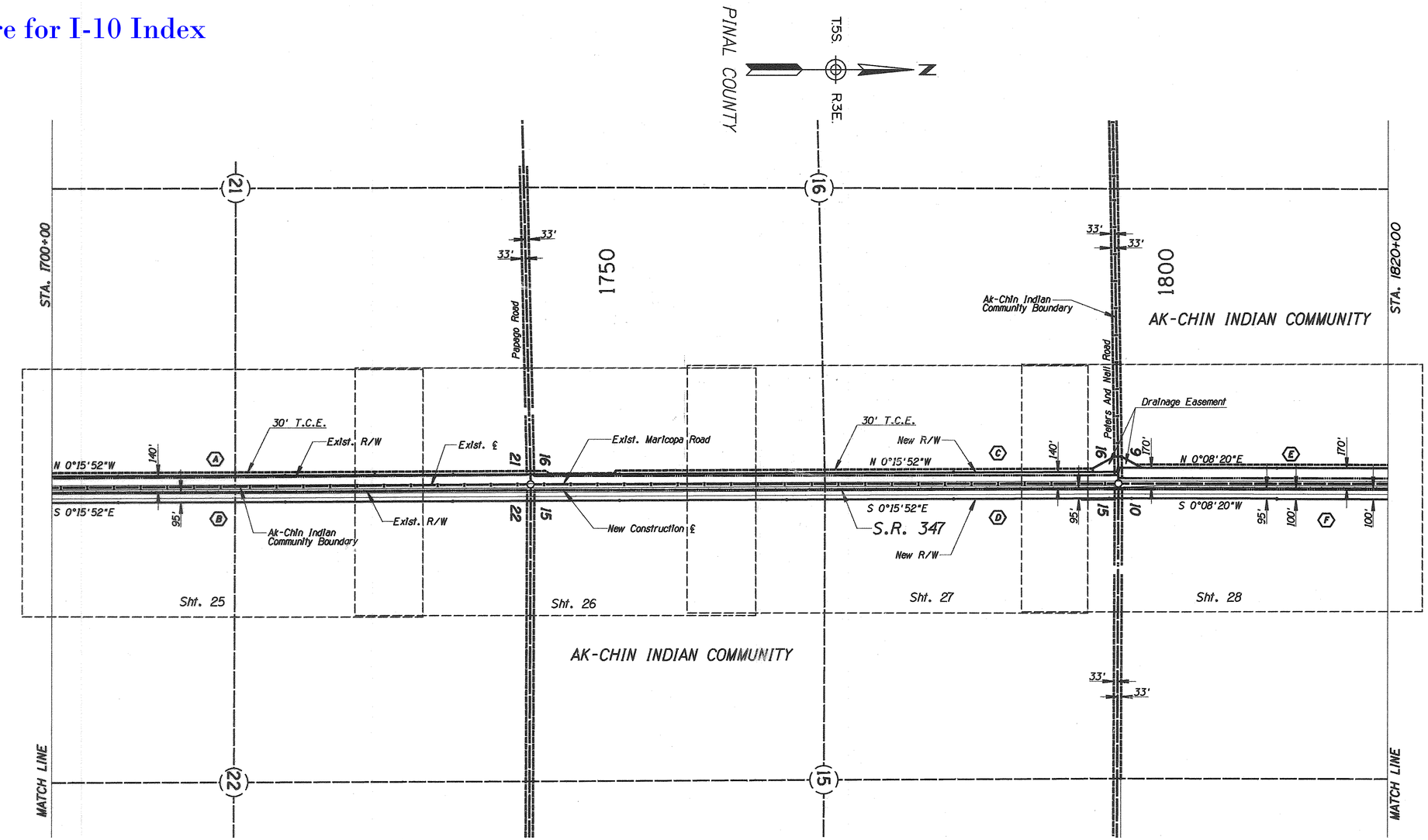

VICINITY MAP
Scale 1" = 500'

INDEX TO EXISTING R/W

INDEX	SUBDIVISION	SEC.	TWP.	R.	ACQUIRED FROM	TYPE	BOOK	PAGE	WIDTH	YEAR	HWY.
A	E½ E½	21	5	3	Declaration of Road	Ease.	375	572	33'	1922	Maricopa Hwy.
B	W½ W½	22	5	3	Ak-Chin Indian Community	Ease.	973	349	50'	1941	Maricopa Hwy.
C	E½ E½	16	5	3	State of Arizona	Ease.	105	209	75'	1954	Maricopa Hwy.
D	W½ W½	15	5	3	Ak-Chin Indian Community	Ease.	973	349	50'	1941	Maricopa Hwy.
E	E½ E½	9	5	3	Ak-Chin Indian Community	Ease.	973	349	50'	1941	Maricopa Hwy.
F	W½ W½	10	5	3	Ak-Chin Indian Community	Ease.	973	349	50'	1941	Maricopa Hwy.

REVISIONS

C.O. NO.	DATE	BY	DESCRIPTION

DRAWING NO.	D-11-T-464
HARD COPY	
DRAWN/DATE	JW / 10-90
CHECKED/DATE	TLK / 9-91

HDR ENGINEERING, INC.

ARIZONA DEPARTMENT OF TRANSPORTATION
HIGHWAYS DIVISION
RIGHT OF WAY PLANS SERVICES

HIGHWAY: MARICOPA ROAD
PROJECT NO.: RS-347-(10)
ROUTE: SR 347
LOCATION: SR 84 TO MARICOPA

SHEET 9 OF 43

TRACS NO. H 2778 02R

VMMRCP15

OF

*****DGN*SPECIFICATION***** VIEW NAME:
*****SYSTIME*****

Click here for I-10 Index

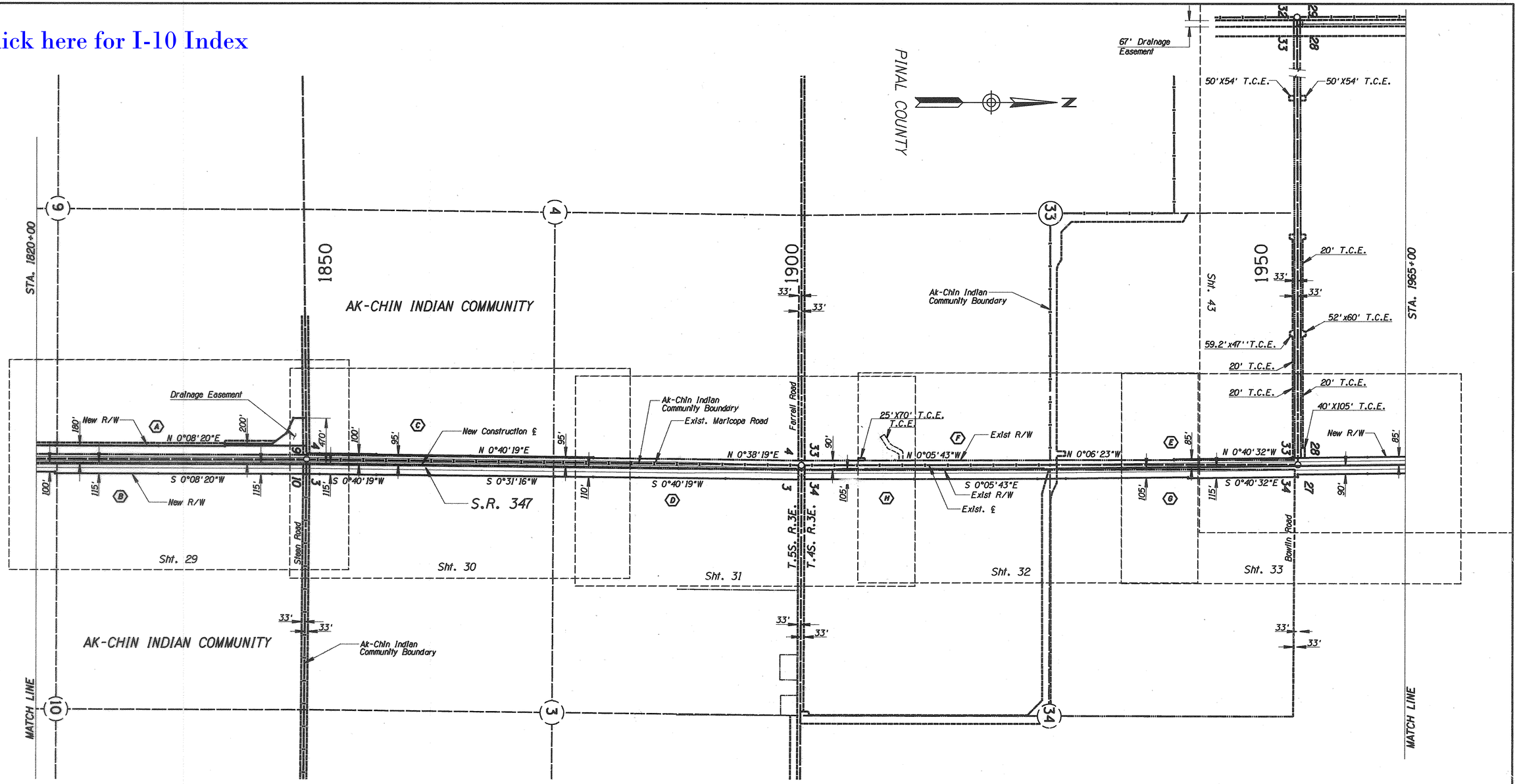

INDEX TO EXISTING R/W											
INDEX	SUBDIVISION	SEC.	TWP.	R.	ACQUIRED FROM	TYPE	BOOK	PAGE	WIDTH	YEAR	HWY.
A	E½ E½	9	5	3	Ak-Chin Indian Community	Ease.	973	349	50'	1941	Maricopa Hwy.
B	W½ W½	10	5	3	Ak-Chin Indian Community	Ease.	973	349	50'	1941	Maricopa Hwy.
C	E½ E½	4	5	3	Ak-Chin Indian Community	Ease.	973	349	50'	1941	Maricopa Hwy.
D	W½ NW½	3	5	3	W.H. Renck	Ease.	64	41	50'	1941	Maricopa Hwy.
E	E½ NE¼	33	4	3	Earl R. Smith	Ease.	64	32	50'	1941	Maricopa Hwy.
F	E½ SE¼	33	4	3	Ak-Chin Indian Community	Ease.	973	349	50'	1941	Maricopa Hwy.
G	W½ NW¼	34	4	3	Mrs. Earl Goodson	Ease.	64	31	50'	1941	Maricopa Hwy.
H	W½ SW¼	34	4	3	Lillian E. Harney	Ease.	63	573	75'	1941	Maricopa Hwy.

VICINITY MAP
Scale 1" =500'

REVISIONS			
C.O. NO.	DATE	BY	DESCRIPTION

DRAWING NO.	D-11-T-464
HARD COPY	
DRAWN/DATE	JW / 10-90
CHECKED/DATE	TLK / 9-91
HDR ENGINEERING, INC.	
ROUTE	SR 347
LOCATION	SR 84 TO MARICOPA

ARIZONA DEPARTMENT OF TRANSPORTATION
HIGHWAYS DIVISION
RIGHT OF WAY PLANS SERVICES

HIGHWAY: MARICOPA ROAD
PROJECT NO. RS-347-(10)

REGISTERED LAND SURVEYOR CERTIFICATE NO. 16505 DAVID W. BROWN 11/26/91 ARIZONA, U.S.A.

SHEET 10 OF 43

=====DGN=SPECIFICATION=====
=====SYSTIME=====
VIEW NAME:

TRACS NO. H 2778 02R | VMMRCP16 | ___ OF ___

Click here for I-10 Index

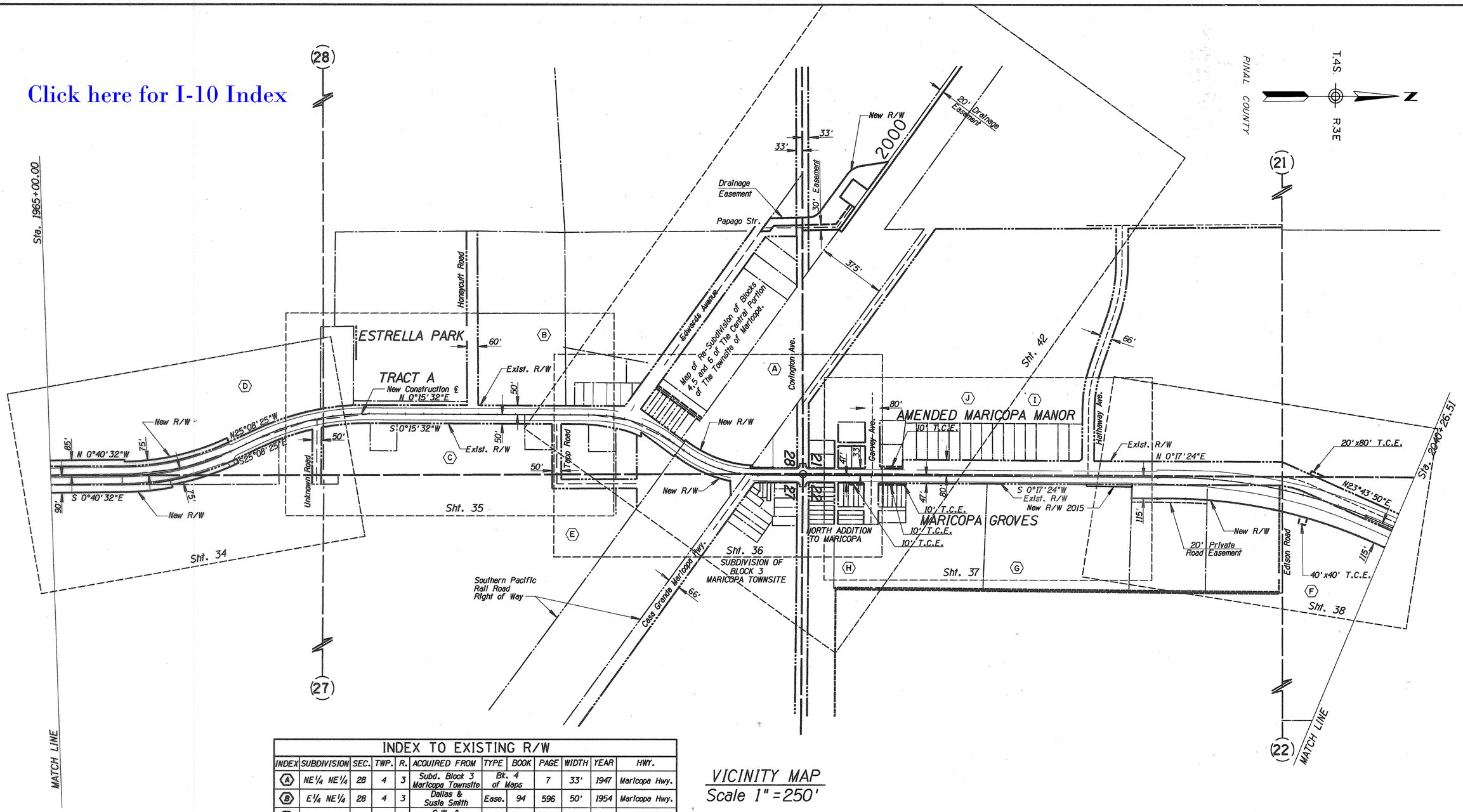

VICINITY MAP
Scale 1" = 250'

INDEX TO EXISTING R/W											
INDEX	SUBDIVISION	SEC.	TWP.	R.	ACQUIRED FROM	TYPE	BOOK	PAGE	WIDTH	YEAR	HWY.
A	NE¼ NE¼	28	4	3	Subd. Block 3 Maricopa Townsite	Bk. 4 of Maps		7	33'	1947	Maricopa Hwy.
B	E¼ NE¼	28	4	3	Dallas & Susie Smith	Ease.	94	596	50'	1954	Maricopa Hwy.
C	E¼ NE¼	28	4	3	C.W. & Clara Burkett	Ease.	64	133	100'	1941	Maricopa Hwy.
D	E¼ SE¼	28	4	3	C.P.& Stevie Alice Honeycutt L.C.& Hellen Honeycutt	Ease.	100	394	100'	1954	Maricopa Hwy.
E	NW¼ NW¼	27	4	3	Subd. Block 7 Maricopa Townsite	Bk. 4 of Maps		41	50'	1945	Maricopa Hwy.
F	W½ NW¼	22	4	3	Raymond E. Lacy	Ease.	26	89	100'	1950	Maricopa Hwy.
G	W½ SW¼	22	4	3	Maricopa Groves (Rec. Subd.)	Bk. 15 of Maps		5	47'	1970	Central Ave.
H	W½ SW¼	22	4	3	N. Add. to Maricopa	Bk. 3 of Maps		12	47'	1922	Central Ave.
I	NE¼ SE¼	21	4	3	Maricopa Manor Unit 2	Bk. 17 of Maps		40	80'		Phoenix Maricopa Hwy.
J	W½ SE¼	21	4	3	Amended Maricopa Manor	Bk. 8 of Maps		27	80' & 33'	1959	Phoenix Maricopa Hwy.

REVISIONS			
C.O. NO.	DATE	BY	DESCRIPTION
	4/96	SCR	Revised North Arrow
PM-15-084	12-30-15	JZ	Added NEW R/W 2015

DRAWING NO.	D-11-T-464
HARD COPY	
DRAWN/DATE	JW / 11-90
CHECKED/DATE	TLK / 9-91
HDR ENGINEERING, INC.	
ROUTE	SR 347
LOCATION	SR 84 TO MARICOPA

ARIZONA DEPARTMENT OF TRANSPORTATION
HIGHWAYS DIVISION
RIGHT OF WAY PLANS SERVICES

HIGHWAY: MARICOPA ROAD

PROJECT NO. RS-347-(10)

REGISTERED LAND SURVEYOR — CERTIFICATE NO. 18506 — DAVID W. BRIGGS — ARIZONA, U.S.A. — 11/20/91

SHEET 11 OF 43

TRACS NO. H 2778 02R

VMMRCP17

____ OF ____

=====DGN=SPECIFICATION===== VIEW NAME:
=====SYSTIME=====

Click here for I-10 Index

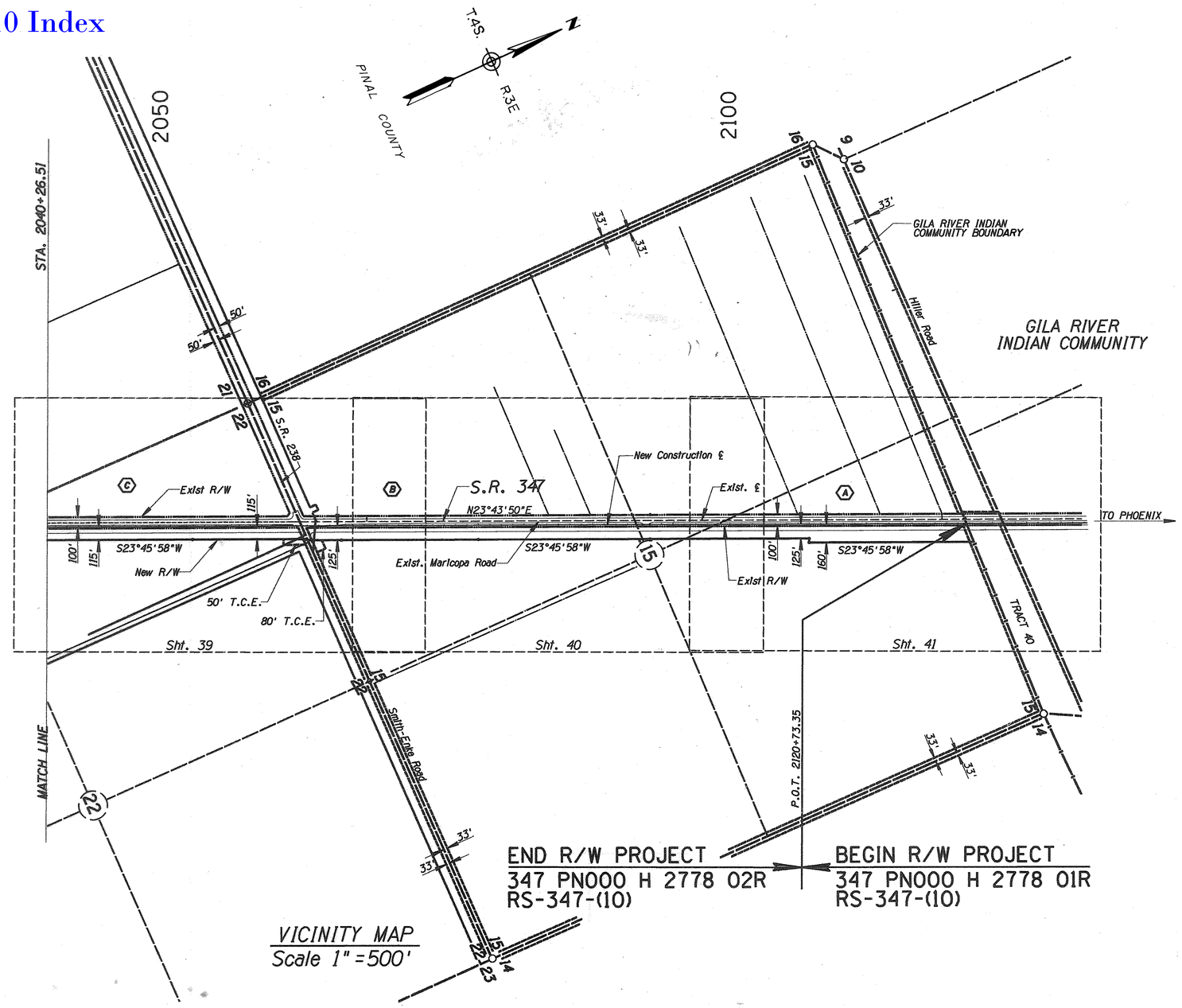

VICINITY MAP
Scale 1" = 500'

INDEX TO EXISTING R/W											
INDEX	SUBDIVISION	SEC.	TWP.	R.	ACQUIRED FROM	TYPE	BOOK	PAGE	WIDTH	YEAR	HWY.
A	N^2	15	4	3	O.F. Waples	Ease.	24	284	100'	1950	Maricopa Hwy.
B	S^2	15	4	3	Lillian Harney Barrett	Ease.	63	524	100'	1941	Maricopa Hwy.
C	W½ NW½	22	4	3	Raymond E. Lacy	Ease.	26	89	100'	1950	Maricopa Hwy.

REVISIONS			
C.O. NO.	DATE	BY	DESCRIPTION
	4/96	SCR	Revised North Arrow

DRAWING NO.	D-11-T-464
HARD COPY	
DRAWN/DATE	JW / 11-90
CHECKED/DATE	TLK / 9-91
HDR ENGINEERING, INC.	
ROUTE	SR 347
LOCATION	SR 84 TO MARICOPA

ARIZONA DEPARTMENT OF TRANSPORTATION
HIGHWAYS DIVISION
RIGHT OF WAY PLANS SERVICES

HIGHWAY: MARICOPA ROAD
PROJECT NO. RS-347-(10)

REGISTERED LAND SURVEYOR CERTIFICATE NO. 18505 DAVID W. MICHAS 11-20-91 ARIZONA, U.S.A.

SHEET 12 OF 43

TRACS NO. H 2778 02R

VMMRCP18

____ OF ____

=====DGN=SPECIFICATION=====
=====SYSTIME=====
VIEW NAME:

Click here for I-10 Index

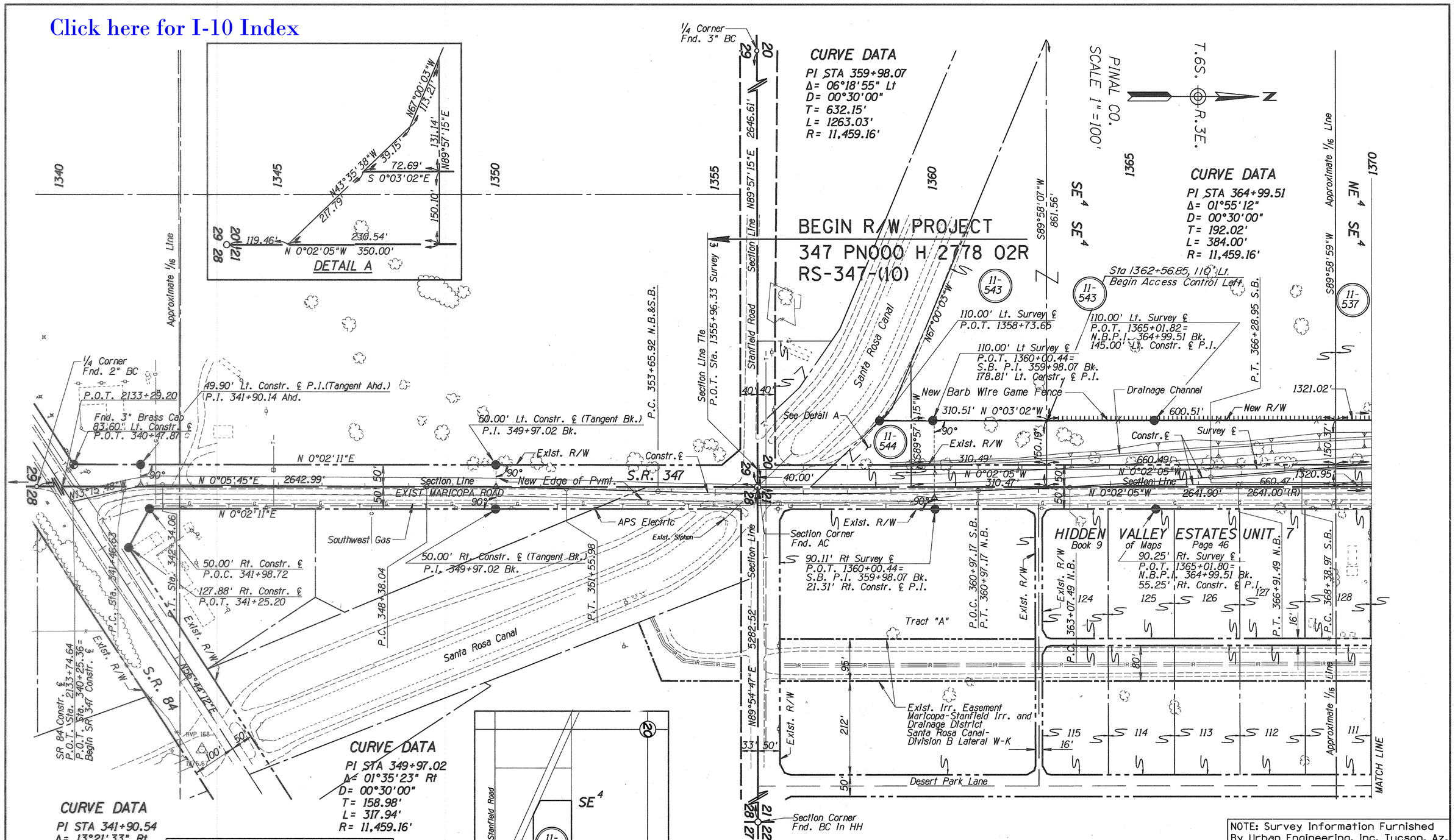

ACCESS CONTROL GUIDELINES	
A	PUBLIC ROAD INTERSECTIONS
B	LOCKED GATE, SPECIAL USE ROAD APPROACHES
C	UNLOCKED GATE, SPECIAL USE ROAD APPROACHES
D	PUBLIC ROAD APPROACHES
E	PRIVATE ROAD APPROACHES
F	PARALLEL FRONTAGE ROAD CONNECTING TO PUBLIC ROAD INTERSECTIONS

NOTE: Survey Information Furnished By Urban Engineering, Inc. Tucson, Az.

REVISIONS			
C.O. NO.	DATE	BY	DESCRIPTION
	8/27/96	RMR	Removed Access Control to South 383.2' of Parcel 11-543
	5/27	JOM	Revision to Parcel Insert

DRAWING NO.	D-11-T-464
HARD COPY	
DRAWN/DATE	JW / 9-90
CHECKED/DATE	TLK / 9-91
HDR ENGINEERING, INC.	
ROUTE	SR 347
LOCATION	SR 84 TO MARICOPA

ARIZONA DEPARTMENT OF TRANSPORTATION
HIGHWAYS DIVISION
RIGHT OF WAY PLANS SERVICES

HIGHWAY: MARICOPA ROAD
PROJECT NO. RS-347-(10)

REGISTERED LAND SURVEYOR CERTIFICATE NO. 18505 DAVID W. BUBAR 11/26/91 ARIZONA, U.S.A.

SHEET 13 OF 43

*****DGN*SPECIFICATION***** VIEW NAME:
*****SYSTIME*****

TRACS NO. H 2778 02R | RPMRCP01 | ___ OF ___

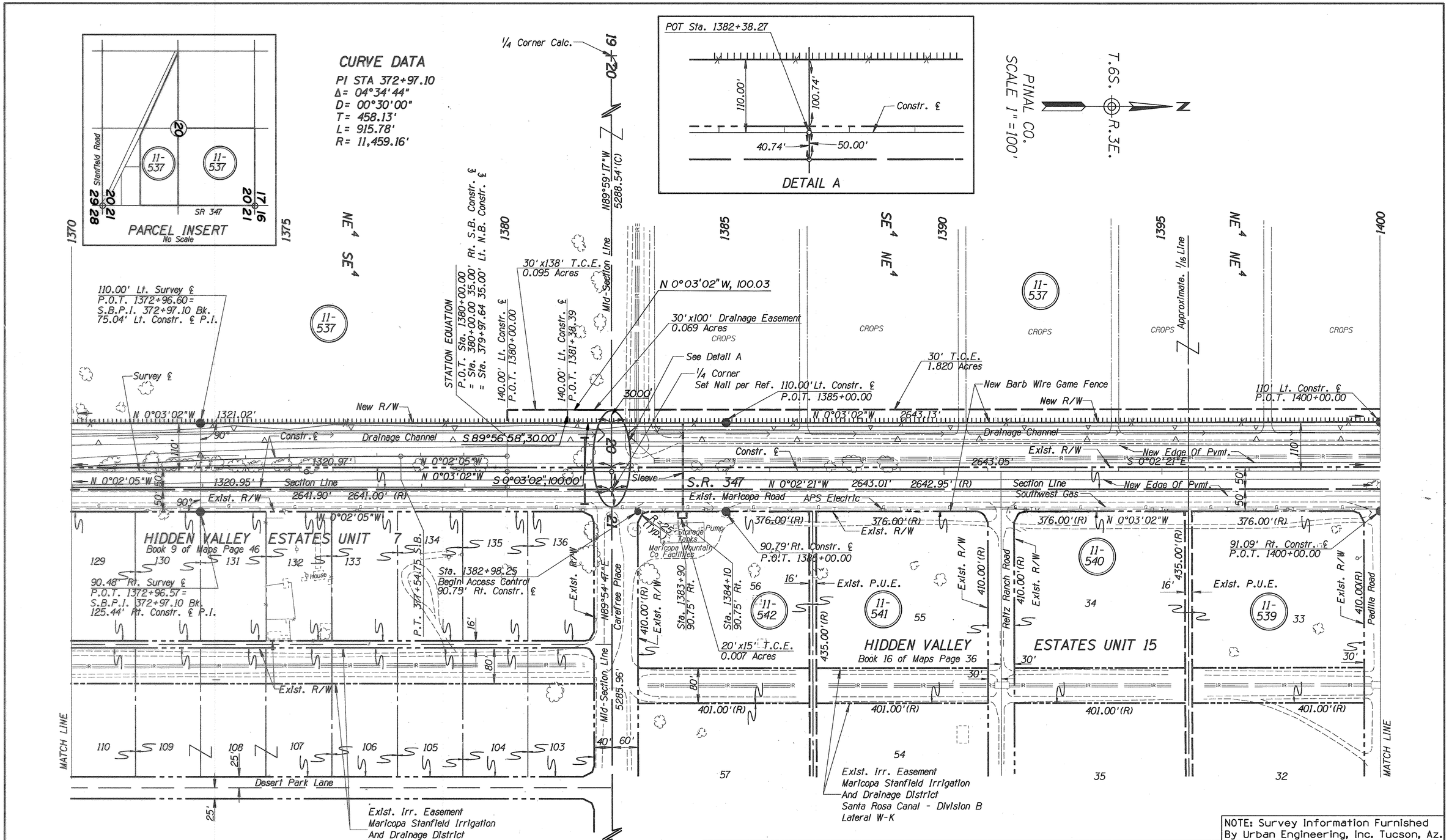

ACCESS CONTROL SCHEDULE			
TYPE	LOCATION	LEFT	RIGHT
A	STA. 1382+98.25		X
B	STA. 1391+00.26 TO STA. 1391+60.26		X
B	STA. 1399+62.26 TO STA. 1400+22.26		X

Click here for I-10 Index

NOTE: Survey Information Furnished By Urban Engineering, Inc. Tucson, Az.

REVISIONS			
C.O. NO.	DATE	BY	DESCRIPTION
—	5/20/97	SCR	Added Distance & Bearing to 11-537 Drainage Easement
9616	12-4-03	MTP	Deleted access control from: Rt. 1382+98 to 1400+00

DRAWING NO.	D-11-T-464
HARD COPY	
DRAWN/DATE	JW / 9-90
CHECKED/DATE	TLK / 9-91

HDR ENGINEERING, INC.

ARIZONA DEPARTMENT OF TRANSPORTATION
HIGHWAYS DIVISION
RIGHT OF WAY PLANS SERVICES

HIGHWAY: MARICOPA ROAD
PROJECT NO. RS-347-(10)
ROUTE: SR 347
LOCATION: SR 84 TO MARICOPA

REGISTERED LAND SURVEYOR
CERTIFICATE NO. 18505
DAVID A. BURAS
11/26/91
ARIZONA, U.S.A.

SHEET 14 OF 43

TRACS NO. H 2778 02R | RPMRCP02 | ___ OF ___

*****DGN*SPECIFICATION***** VIEW NAME:
*****SYSTIME*****

Click here for I-10 Index

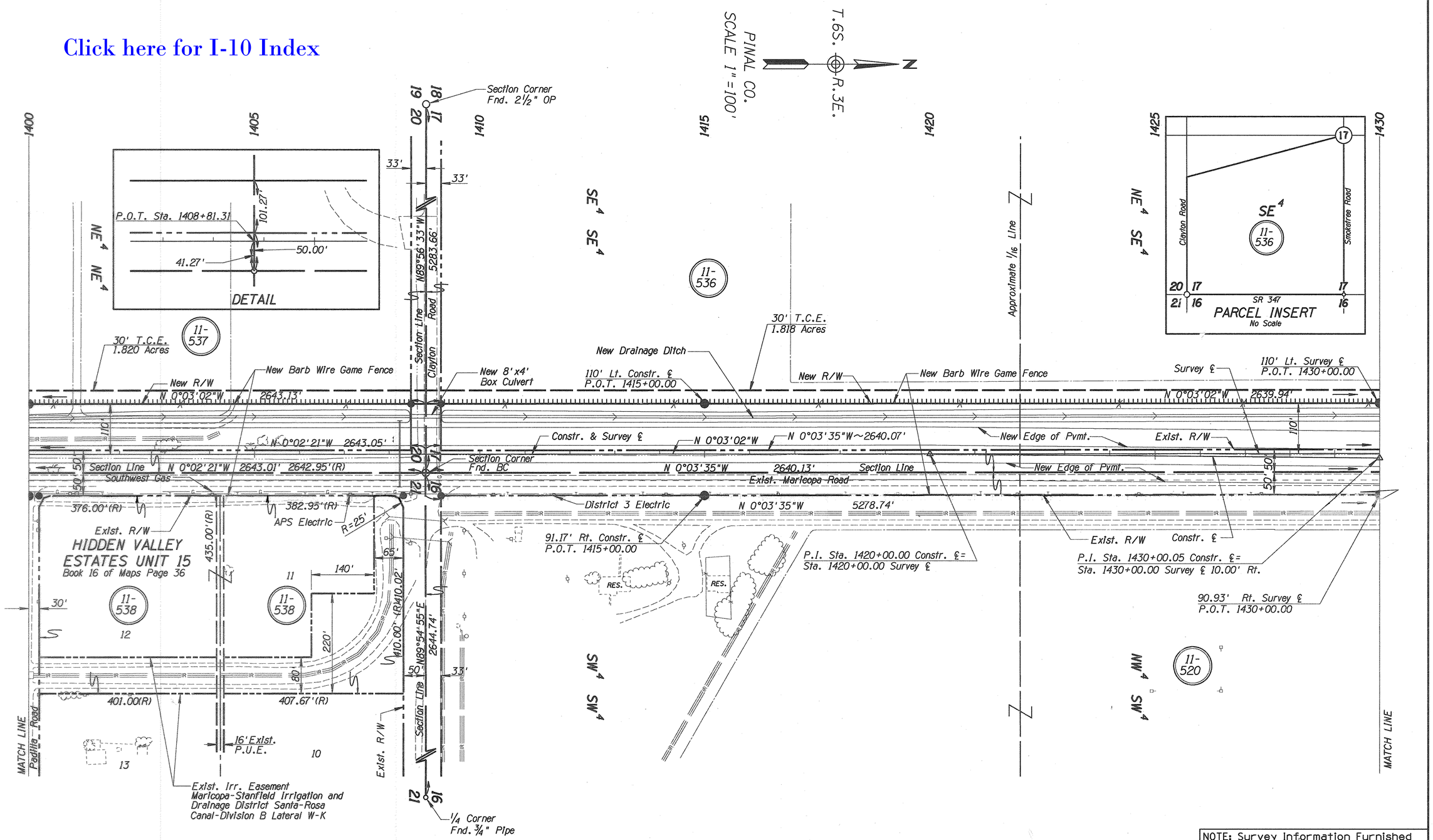

NOTE: Survey Information Furnished By Urban Engineering, Inc. Tucson, Az.

ACCESS CONTROL SCHEDULE			
TYPE	LOCATION	LEFT	RIGHT
B	STA. 1408+48.52 TO STA. 1409+14.52	X	
B	STA. 1408+31.26 TO STA. 1409+14.26		X

REVISIONS			
C.O. NO.	DATE	BY	DESCRIPTION
9616	12-4-03	MTP	Deleted access control from: Rt.1400+0 to 1430+00

DRAWING NO.	D-11-T-464
HARD COPY	
DRAWN/DATE	JW / 9-90
CHECKED/DATE	TLK / 9-91
HDR ENGINEERING, INC.	
ROUTE	SR 347
LOCATION	SR 84 TO MARICOPA

ARIZONA DEPARTMENT OF TRANSPORTATION
HIGHWAYS DIVISION
RIGHT OF WAY PLANS SERVICES

HIGHWAY: MARICOPA ROAD

PROJECT NO. RS-347-(10)

REGISTERED LAND SURVEYOR CERTIFICATE NO. 16505 DAVID W. BRYANS 11/20/91 ARIZONA, U.S.A.

SHEET 15 OF 43

TRACS NO. H 2778 02R

RPMRCP03

OF

*****DGN=SPECIFICATION*****
VIEW NAME:
*****SYSTIME*****

Click here for I-10 Index

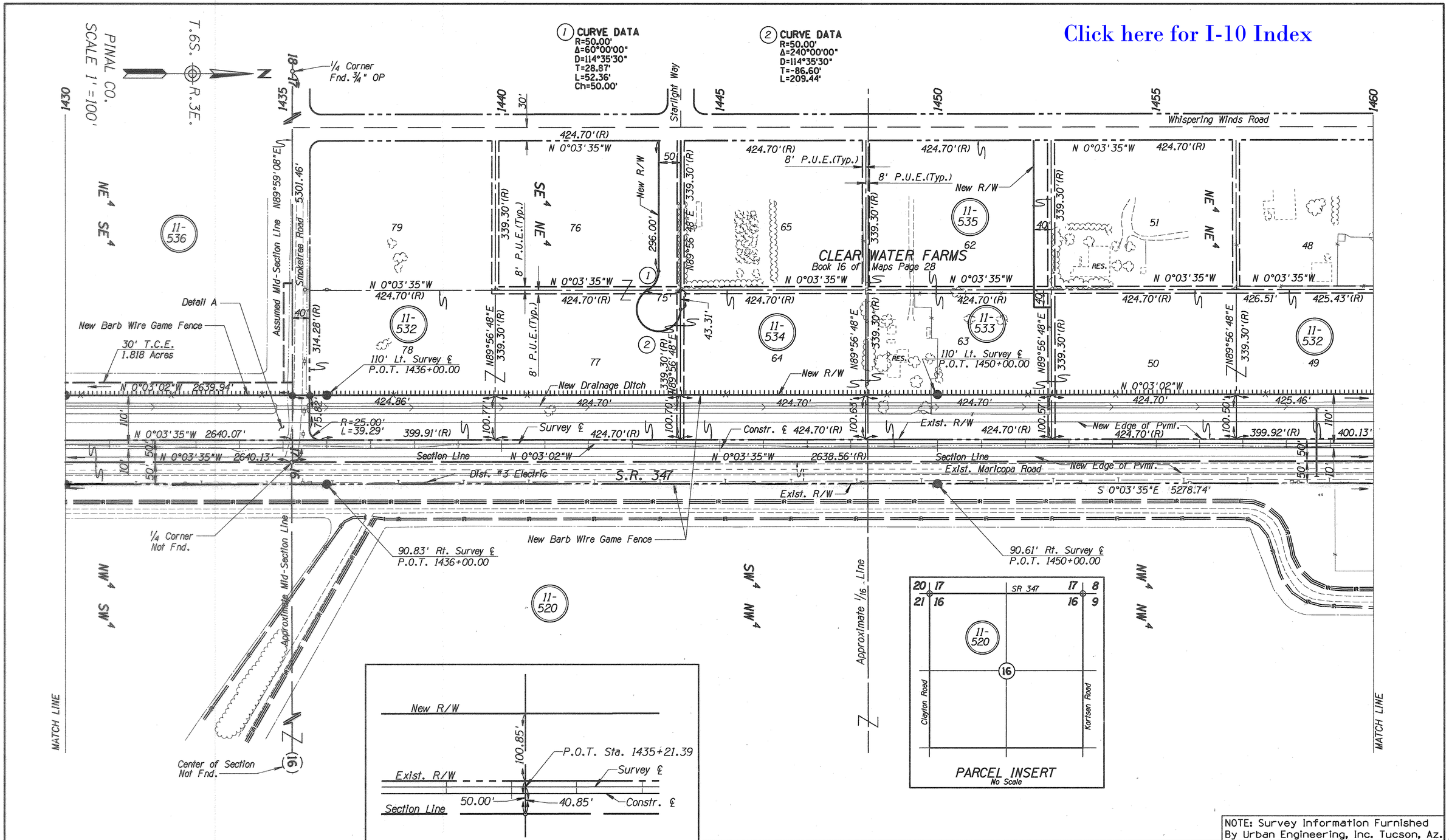

NOTE: Survey Information Furnished By Urban Engineering, Inc. Tucson, Az.

ACCESS CONTROL SCHEDULE			
TYPE	LOCATION	LEFT	RIGHT
A	STA. 1435+21.45 TO STA. 1435+61.45	X	

REVISIONS			
C.O. NO.	DATE	BY	DESCRIPTION
9616	12-4-03	MTP	Deleted access control from: Rt. 1430+0 to 1460+00

DRAWING NO.	D-11-T-464
HARD COPY	
DRAWN/DATE	JW / 9-90
CHECKED/DATE	TLK / 9-91
HDR ENGINEERING, INC.	
ROUTE	SR 347
LOCATION	SR 84 TO MARICOPA

ARIZONA DEPARTMENT OF TRANSPORTATION
HIGHWAYS DIVISION
RIGHT OF WAY PLANS SERVICES

HIGHWAY: MARICOPA ROAD

PROJECT NO. RS-347-(10)

SHEET 16 OF 43

TRACS NO. H 2778 02R

RPMRCP04

____ OF ____

=====DGN=SPECIFICATION=====
=====SYSTIME=====
VIEW NAME:

Click here for I-10 Index

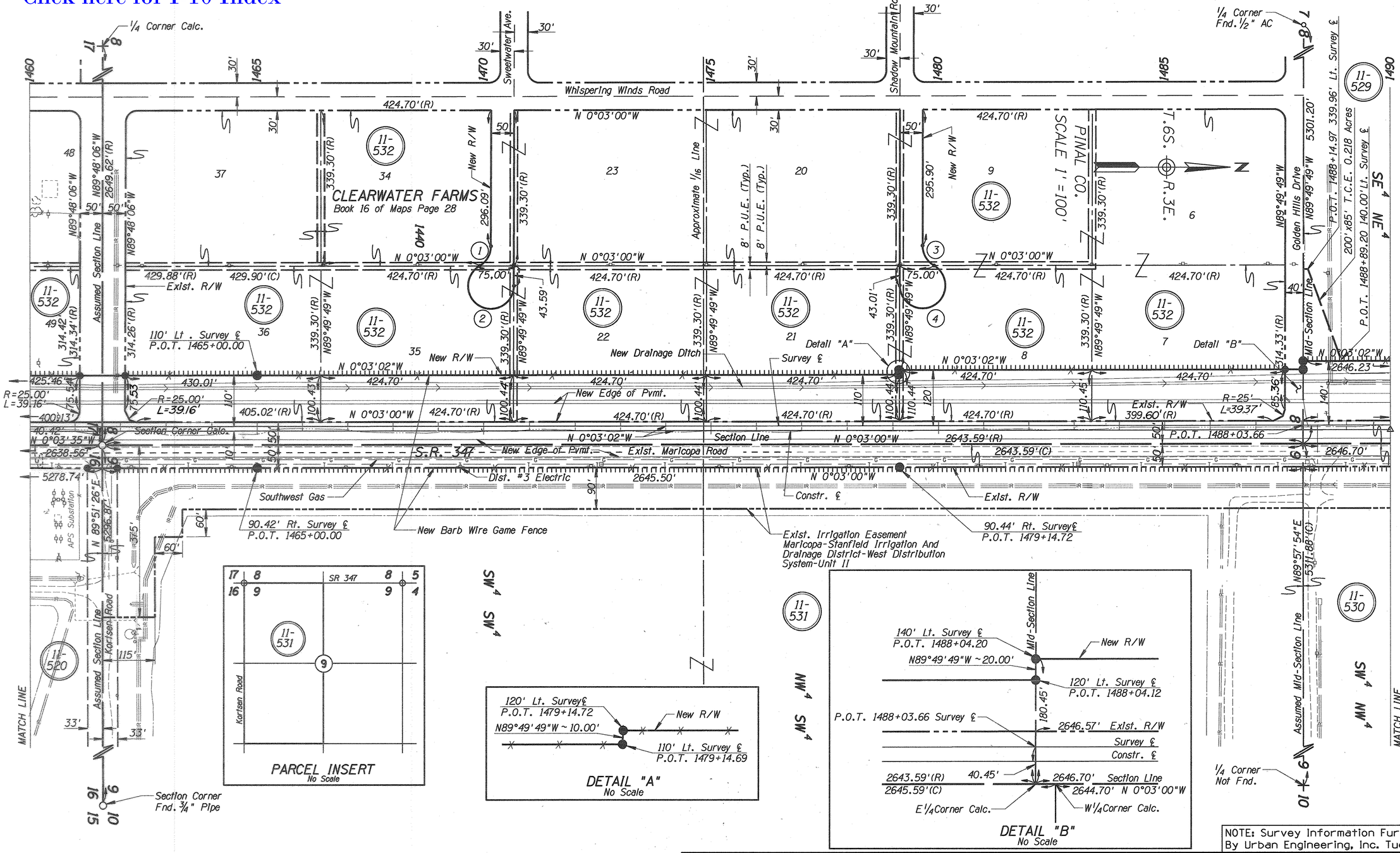

NOTE: Survey Information Furnished By Urban Engineering, Inc. Tucson, Az.

① **CURVE DATA**
R=50.00'
Δ=60°00'00"
D=114°35'30"
T=28.87'
L=52.36'
Ch=50.00'

② **CURVE DATA**
R=50.00'
Δ=240°00'00"
D=114°35'30"
T=-86.60'
L=209.44'

③ **CURVE DATA**
R=50.00'
Δ=60°00'00"
D=114°35'30"
T=28.87'
L=52.36'
Ch=50.00'

④ **CURVE DATA**
R=50.00'
Δ=240°00'00"
D=114°35'30"
T=-86.60'
L=209.44'

ACCESS CONTROL SCHEDULE

TYPE	LOCATION	LEFT	RIGHT
A	STA. 1461+10.57 TO STA. 1462+10.57	X	
A	STA. 1461+27.00 TO STA. 1461+93.00		X
A	STA. 1487+64.12 TO STA. 1488+04.12	X	

REVISIONS

C.O. NO.	DATE	BY	DESCRIPTION
	8/27/96	RMR	Added Curve Length to Parcel 11-532
—	"	"	Lot 36 & 7.
9616	12-4-03	MTP	Deleted access control from: Rt. 1460+0 to 1461+00

DRAWING NO.	D-11-T-464
HARD COPY	
DRAWN/DATE	JW / 9-90
CHECKED/DATE	MLK / 9-91

HDR ENGINEERING, INC.

ROUTE: SR 347 | LOCATION: SR 84 TO

ARIZONA DEPARTMENT OF TRANSPORTATION
HIGHWAYS DIVISION
RIGHT OF WAY PLANS SERVICES

HIGHWAY: MARICOPA ROAD

PROJECT NO. RS-347-(10)

REGISTERED LAND SURVEYOR CERTIFICATE NO. 16505 DAVID M. BOYNTON 11/22/91 ARIZONA, U.S.A.

SHEET 17 OF 43

=====DGN=SPECIFICATION=====
=====SYSTIME=====
VIEW NAME:

TRACS NO. H 2778 02R | RPMRCP05 | ___ OF ___

Click here for I-10 Index

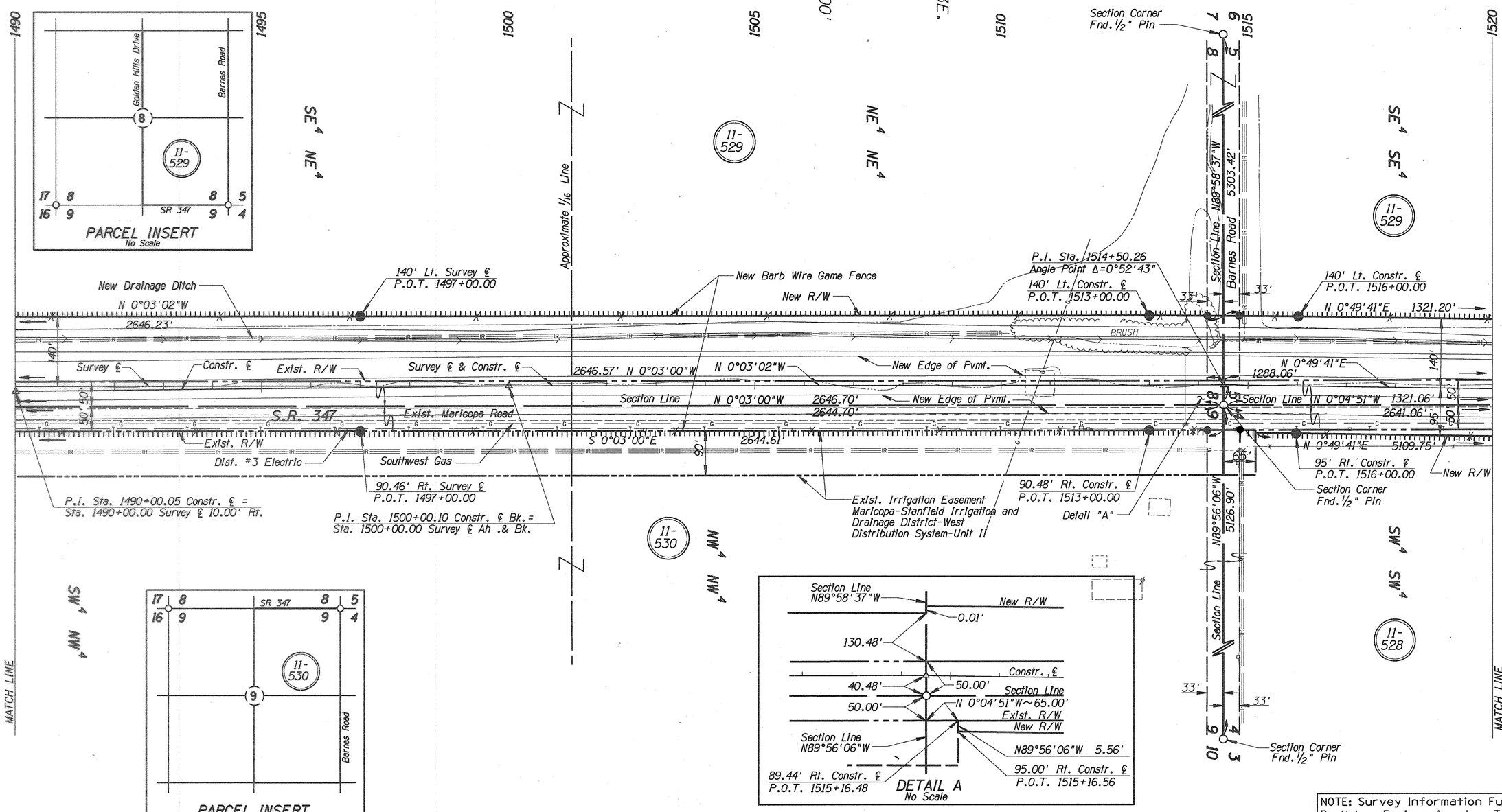

NOTE: Survey Information Furnished By Urban Engineering, Inc. Tucson, Az.

ACCESS CONTROL SCHEDULE			
TYPE	LOCATION	LEFT	RIGHT
A	STA. 1514+17.41 TO STA. 1514+81.63	X	
A	STA. 1514+17.09 TO STA. 1514+84.55		X

REVISIONS			
C.O. NO.	DATE	BY	DESCRIPTION

DRAWING NO.	D-11-T-464
HARD COPY	
DRAWN/DATE	JW / 9-90
CHECKED/DATE	TLK / 9-91
HDR ENGINEERING, INC.	
ROUTE	SR 347
LOCATION	SR 84 TO MARICOPA

ARIZONA DEPARTMENT OF TRANSPORTATION
HIGHWAYS DIVISION
RIGHT OF WAY PLANS SERVICES

HIGHWAY: MARICOPA ROAD

PROJECT NO. RS-347-(10)

REGISTERED LAND SURVEYOR CERTIFICATE NO. 18505 DAVID W. BAUMAS 11/26/91 ARIZONA, U.S.A.

SHEET 18 OF 43

TRACS NO. H 2778 02R | RPMRCP06 | ___ OF ___

=====DGN=SPECIFICATION===== VIEW NAME:
=====SYSTIME=====

Click here for I-10 Index

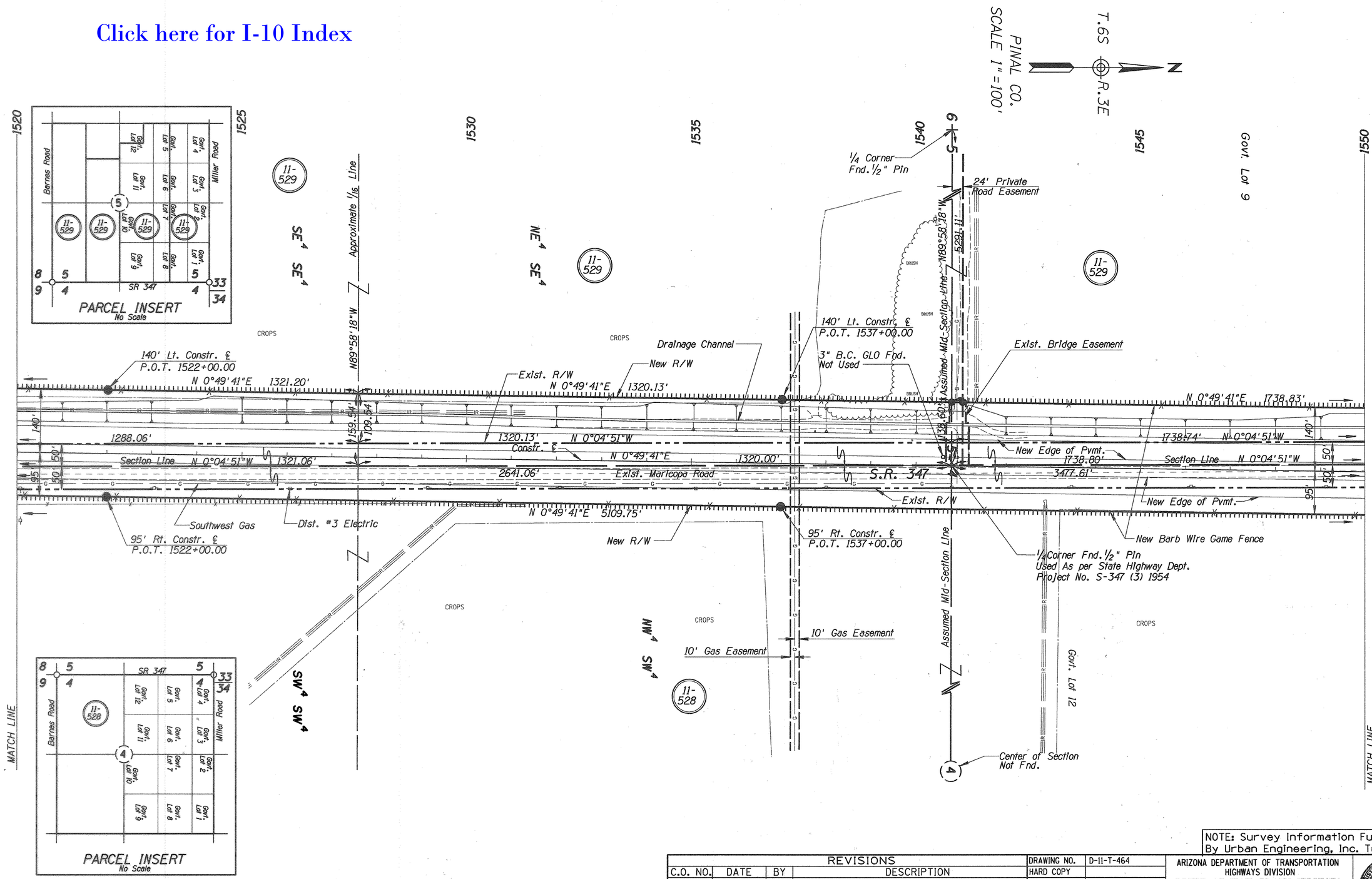

NOTE: Survey Information Furnished By Urban Engineering, Inc. Tucson, Az.

ACCESS CONTROL SCHEDULE			
TYPE	LOCATION	LEFT	RIGHT
B	STA. 1540+77.14 TO STA. 1541+01.14	X	

REVISIONS			
C.O. NO.	DATE	BY	DESCRIPTION
	5/97	JOM	Added Lot Name & Number

DRAWING NO.	D-11-T-464
HARD COPY	
DRAWN/DATE	JW / 9-90
CHECKED/DATE	TLK / 9-91

HDR ENGINEERING, INC.

ARIZONA DEPARTMENT OF TRANSPORTATION
HIGHWAYS DIVISION
RIGHT OF WAY PLANS SERVICES

HIGHWAY: MARICOPA ROAD

PROJECT NO. RS-347-(10)

ROUTE: SR 347 | LOCATION: SR 84 TO MARICOPA

SHEET 19 OF 43

TRACS NO. H 2778 02R | RPMRCP07 | ___ OF ___

*****DGN*SPECIFICATION***** VIEW NAME:
*****SYSTIME*****

Click here for I-10 Index

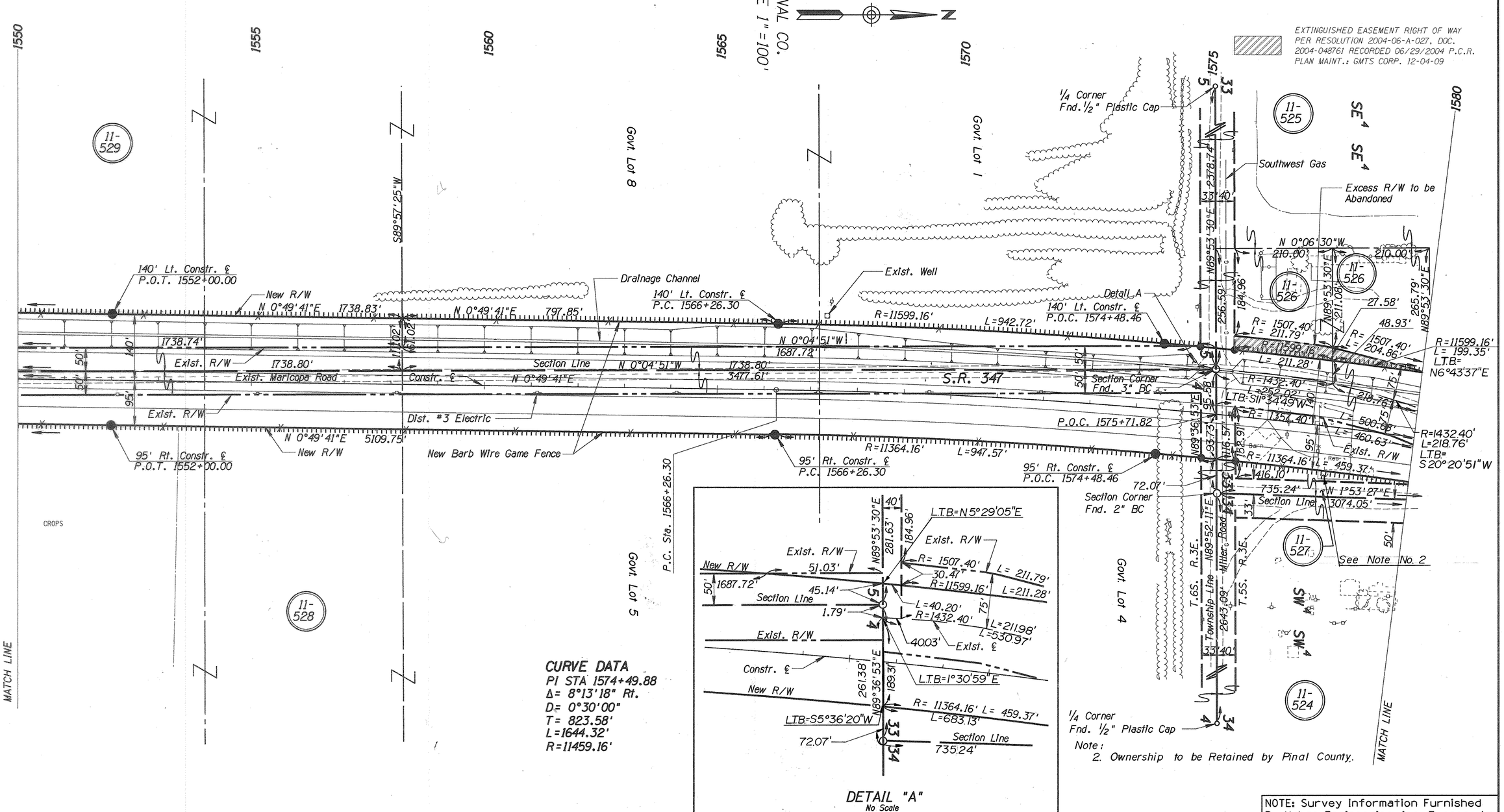

NOTE: Survey Information Furnished By Urban Engineering, Inc. Tucson, Az.

ACCESS CONTROL SCHEDULE			
TYPE	LOCATION	LEFT	RIGHT
A	STA. 1575+24.88 TO STA. 1575+97.36	X	
A	STA. 1575+48.33 TO STA. 1576+22.35		X

REVISIONS			
C.O. NO.	DATE	BY	DESCRIPTION
	4/96	SCR	Added L.T.B. & dimensions to 11-526 & 11-527
	8/27/96	RMR	Added Note No 2

DRAWING NO.	D-11-T-464
HARD COPY	
DRAWN/DATE	JW / 9-90
CHECKED/DATE	TLK / 9-91
HDR ENGINEERING, INC.	
ROUTE	SR 347
LOCATION	SR 84 TO MARICOPA

ARIZONA DEPARTMENT OF TRANSPORTATION
HIGHWAYS DIVISION
RIGHT OF WAY PLANS SERVICES

HIGHWAY: MARICOPA ROAD

PROJECT NO. RS-347-(10)

SHEET 20 OF 43

TRACS NO. H 2778 02R

RPMRCP08

OF

=====DGN=SPECIFICATION=====
=====SYSTIME=====
VIEW NAME:

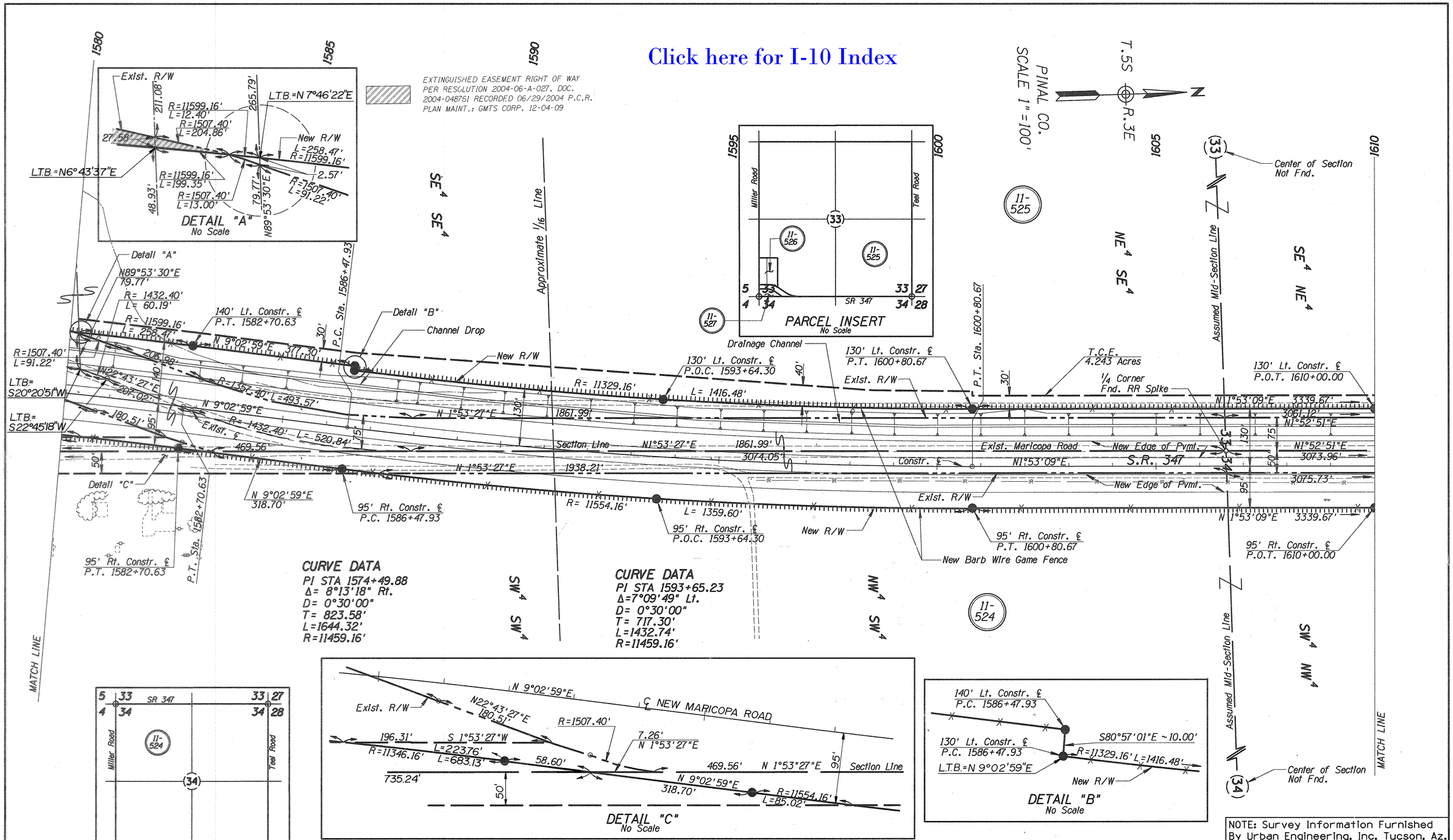

NOTE: Survey Information Furnished By Urban Engineering, Inc. Tucson, Az.

REVISIONS			
C.O. NO.	DATE	BY	DESCRIPTION
	4/96	SCR	Revised Detail A, B & C for L.T.B. & dimensions

DRAWING NO.	D-11-T-464
HARD COPY	
DRAWN/DATE	JW / 9-90
CHECKED/DATE	TLK / 9-91
HDR ENGINEERING, INC.	
ROUTE	SR 347
LOCATION	SR 84 TO MARICOPA

ARIZONA DEPARTMENT OF TRANSPORTATION
HIGHWAYS DIVISION
RIGHT OF WAY PLANS SERVICES

HIGHWAY: MARICOPA ROAD
PROJECT NO. RS-347-(10)

SHEET 21 OF 43

TRACS NO. H 2778 02R | RPMRCP09 | ___ OF ___

*****DGN*SPECIFICATION***** VIEW NAME:
*****SYSTIME*****

Click here for I-10 Index

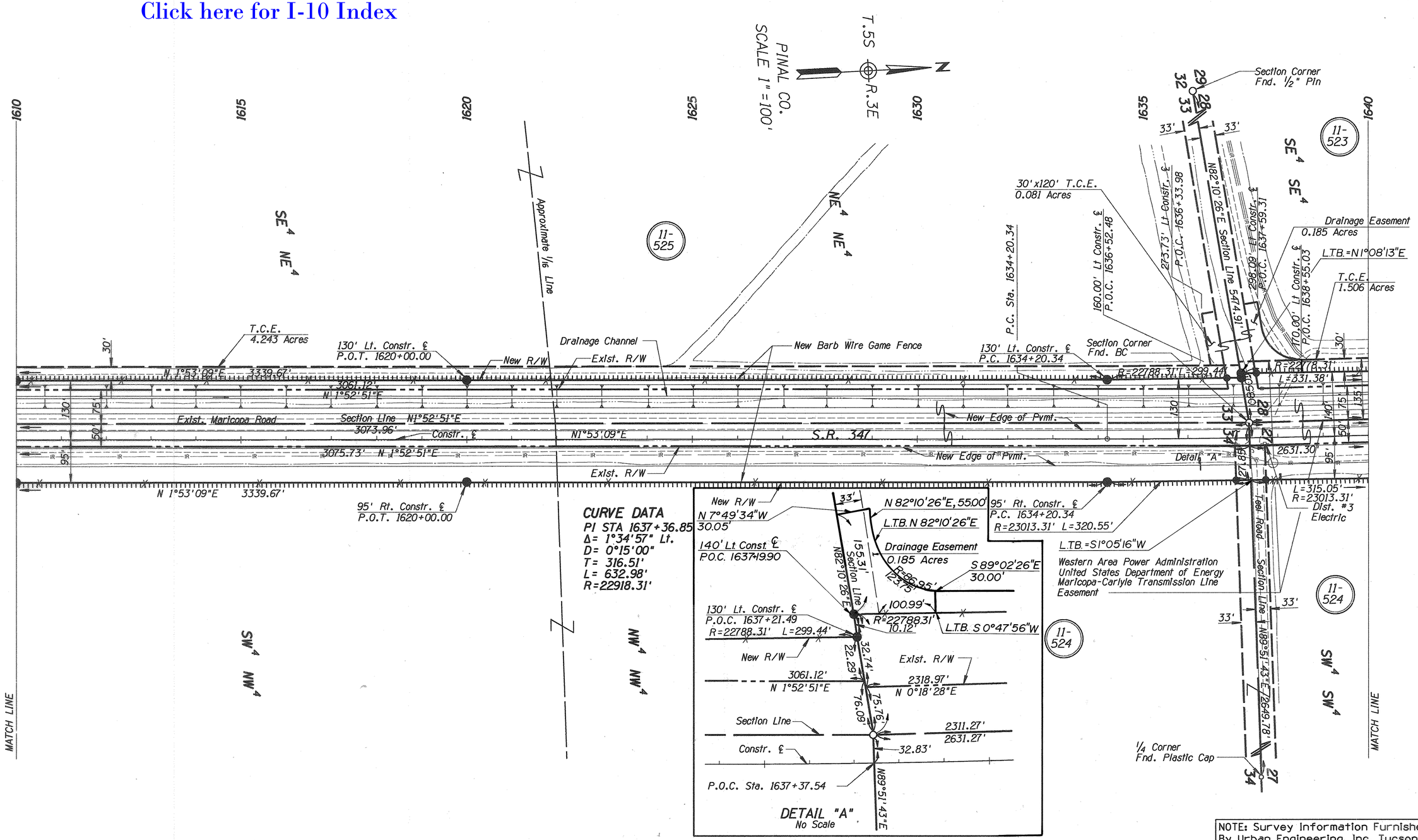

NOTE: Survey Information Furnished By Urban Engineering, Inc. Tucson, Az.

ACCESS CONTROL SCHEDULE			
TYPE	LOCATION	LEFT	RIGHT
A	STA. 1636+87 89 STA. 1637+53.51	X	
A	STA. 1637+06 TO STA. 1637+72.44		X

REVISIONS			
C.O. NO.	DATE	BY	DESCRIPTION
	4/96	SCR	Added L.T.B. to 11-523

DRAWING NO.	D-11-T-464
HARD COPY	
DRAWN/DATE	JW / 8-90
CHECKED/DATE	TLK / 9-91
HDR ENGINEERING, INC.	
ROUTE	SR 347
LOCATION	SR 84 TO MARICOPA

ARIZONA DEPARTMENT OF TRANSPORTATION
HIGHWAYS DIVISION
RIGHT OF WAY PLANS SERVICES

HIGHWAY: MARICOPA ROAD

PROJECT NO. RS-347-(10)

REGISTERED LAND SURVEYOR CERTIFICATE NO. 16505 DAVID BOWMAN 11/26/91 ARIZONA, U.S.A.

SHEET 22 OF 43

TRACS NO. H 2778 02R

RPMRCP10

____ OF ____

=====DGN=SPECIFICATION=====
=====SYSTIME=====
VIEW NAME:

Click here for I-10 Index

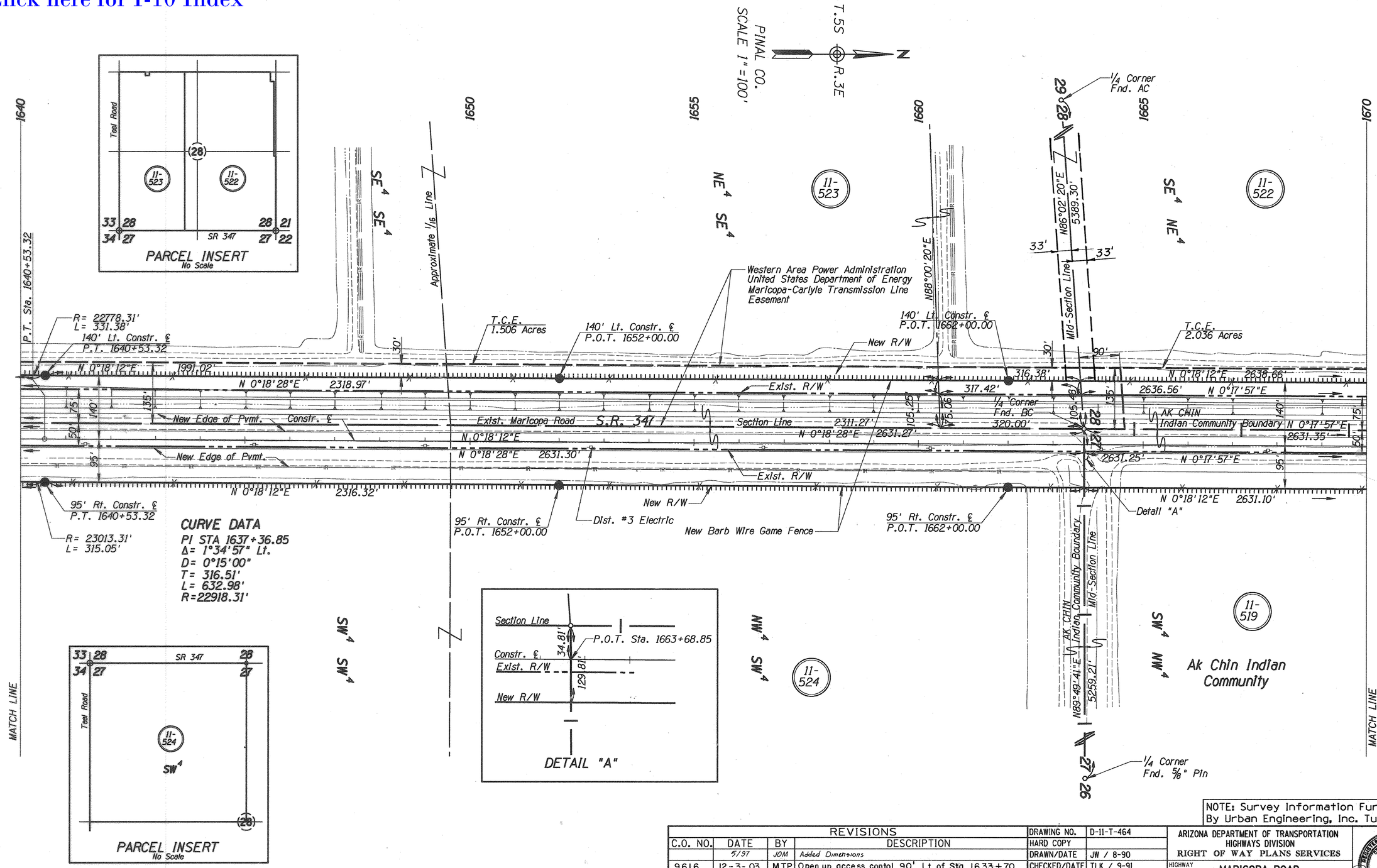

NOTE: Survey Information Furnished By Urban Engineering, Inc. Tucson, Az.

REVISIONS			
C.O. NO.	DATE	BY	DESCRIPTION
	5/97	JOM	Added Dimensions
9616	12-3-03	MTP	Open up access contol 90' Lt. of Sta. 1633+70

DRAWING NO.	D-11-T-464
HARD COPY	
DRAWN/DATE	JW / 8-90
CHECKED/DATE	TLK / 9-91
HDR ENGINEERING, INC.	
ROUTE	SR 347
LOCATION	SR 84 TO MARICOPA

ARIZONA DEPARTMENT OF TRANSPORTATION
HIGHWAYS DIVISION
RIGHT OF WAY PLANS SERVICES

HIGHWAY: MARICOPA ROAD
PROJECT NO. RS-347-(10)

SHEET 23 OF 43

TRACS NO. H 2778 02R

RPMRCP11

OF

=====DGN=SPECIFICATION=====
=====SYSTIME=====
VIEW NAME:

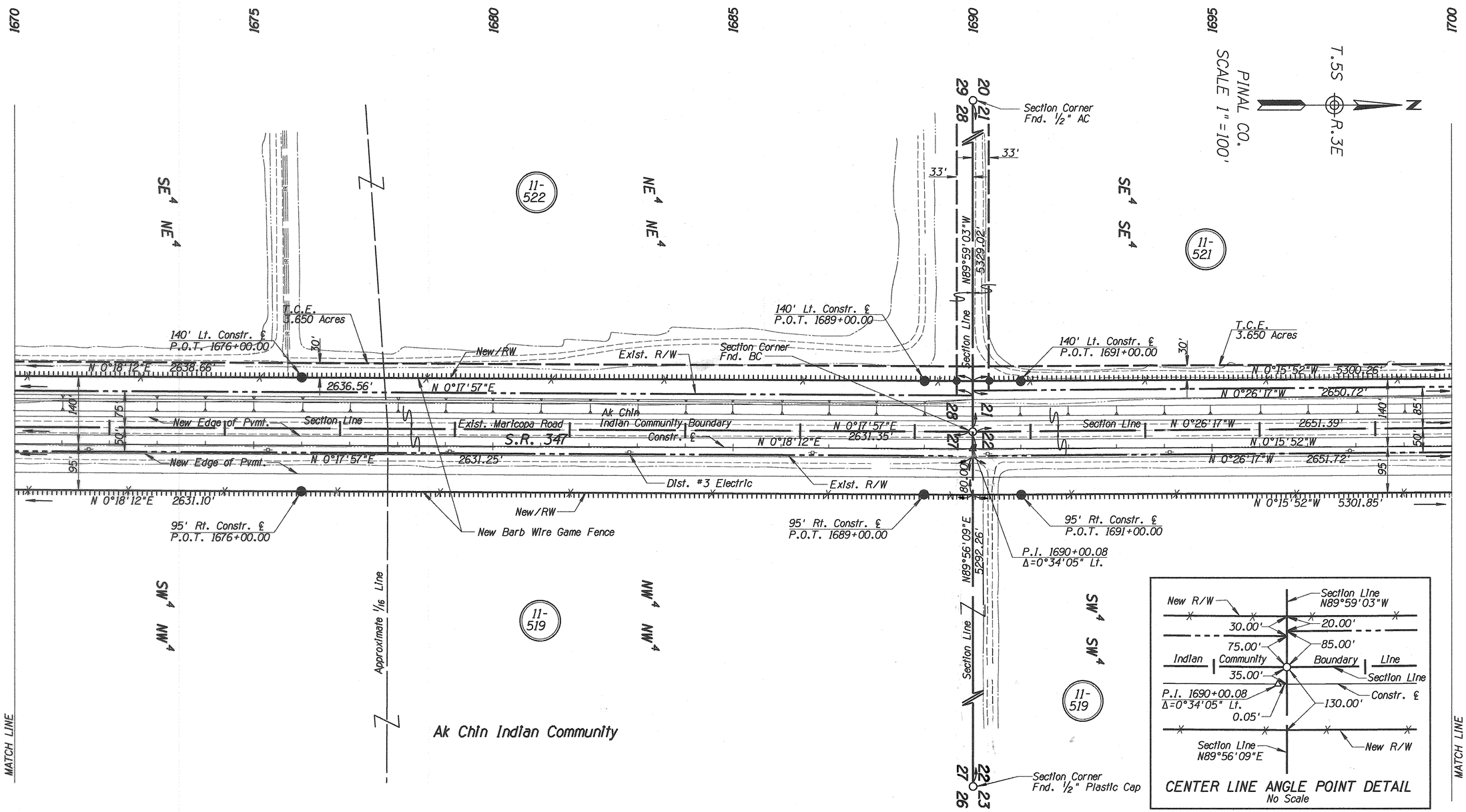

NOTE: Survey Information Furnished By Urban Engineering, Inc. Tucson, Az.

Click here for I-10 Index

ACCESS CONTROL SCHEDULE			
TYPE	LOCATION	LEFT	RIGHT
A	STA. 1689+66.38 TO STA. 1690+33.77	X	

REVISIONS			
C.O. NO.	DATE	BY	DESCRIPTION

DRAWING NO.	D-11-T-464
HARD COPY	
DRAWN/DATE	JW / 9-90
CHECKED/DATE	TLK / 9-91
HDR ENGINEERING, INC.	
ROUTE	SR 347
LOCATION	SR 84 TO MARICOPA

ARIZONA DEPARTMENT OF TRANSPORTATION
HIGHWAYS DIVISION
RIGHT OF WAY PLANS SERVICES

HIGHWAY: MARICOPA ROAD

PROJECT NO. RS-347-(10)

SHEET 24 OF 43

TRACS NO. H 2778 02R

RPMRCP12

____ OF ____

=====DGN=SPECIFICATION=====
VIEW NAME:
=====SYSTIME=====

Click here for I-10 Index

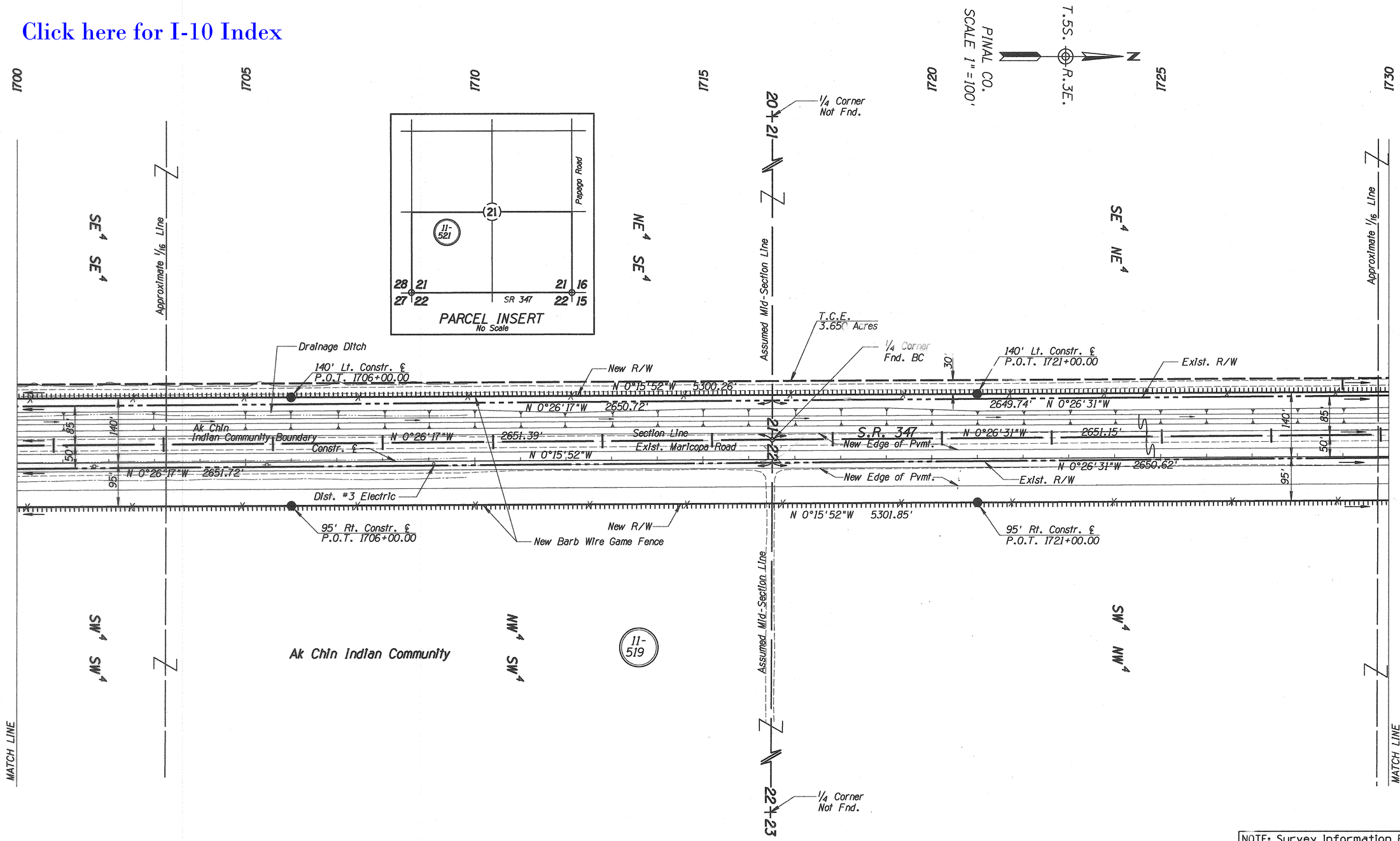

NOTE: Survey Information Furnished By Urban Engineering, Inc. Tucson, Az.

REVISIONS			
C.O. NO.	DATE	BY	DESCRIPTION

DRAWING NO.	D-11-T-464
HARD COPY	
DRAWN/DATE	JW / 9-90
CHECKED/DATE	TLK / 9-91

HDR ENGINEERING, INC.

ARIZONA DEPARTMENT OF TRANSPORTATION
HIGHWAYS DIVISION
RIGHT OF WAY PLANS SERVICES

HIGHWAY: MARICOPA ROAD

PROJECT NO. RS-347-(10)

ROUTE: SR 347 | LOCATION: SR 84 TO MARICOPA

SHEET 25 OF 43

TRACS NO. H 2778 02R | RPMRCP13 | ___ OF ___

*****DGN*SPECIFICATION***** VIEW NAME:
*****SYSTIME*****

Click here for I-10 Index

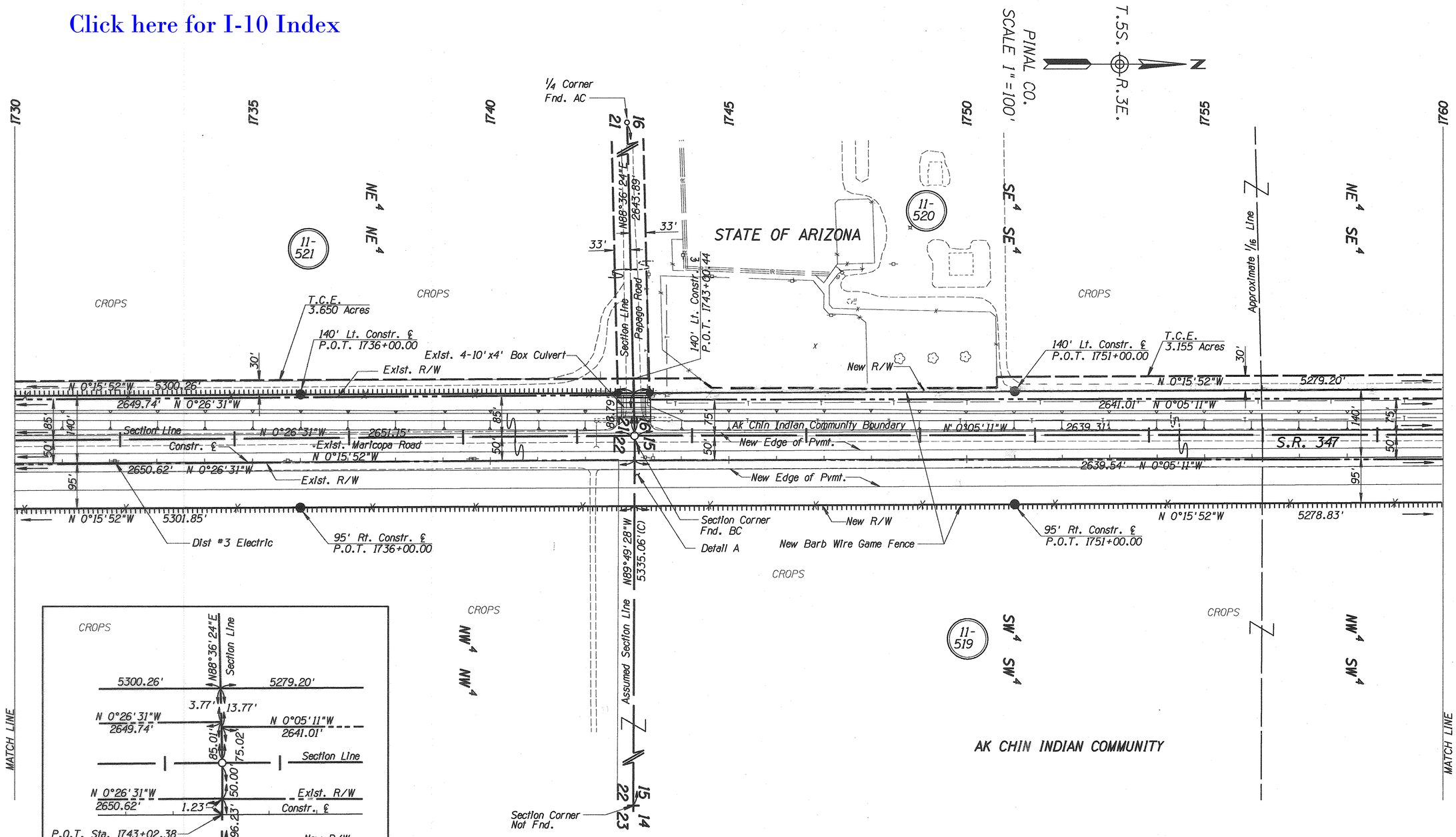

ACCESS CONTROL SCHEDULE			
TYPE	LOCATION	LEFT	RIGHT
A	STA. 1742+68.02 TO STA. 1743+34.02	X	

REVISIONS			
C.O. NO.	DATE	BY	DESCRIPTION
9616	12-4-03	MTP	Deleted access control from: Lt. 1743+0 to 1760+00

DRAWING NO.	D-11-T-464
HARD COPY	
DRAWN/DATE	JW / 8-90
CHECKED/DATE	TLK / 9-91
HDR ENGINEERING, INC.	
ROUTE	SR 347
LOCATION	SR 84 TO MARICOPA

NOTE: Survey Information Furnished By Urban Engineering, Inc. Tucson, Az.

ARIZONA DEPARTMENT OF TRANSPORTATION
HIGHWAYS DIVISION
RIGHT OF WAY PLANS SERVICES

HIGHWAY: MARICOPA ROAD

PROJECT NO. RS-347-(10)

REGISTERED LAND SURVEYOR CERTIFICATE NO. 18505 DAVID W. BURNS 11/20/91 ARIZONA, U.S.A.

SHEET 26 OF 43

=====DGN=SPECIFICATION=====
=====SYSTIME=====
VIEW NAME:

TRACS NO. H 2778 02R

RPMRCP14

___ OF ___

Click here for I-10 Index

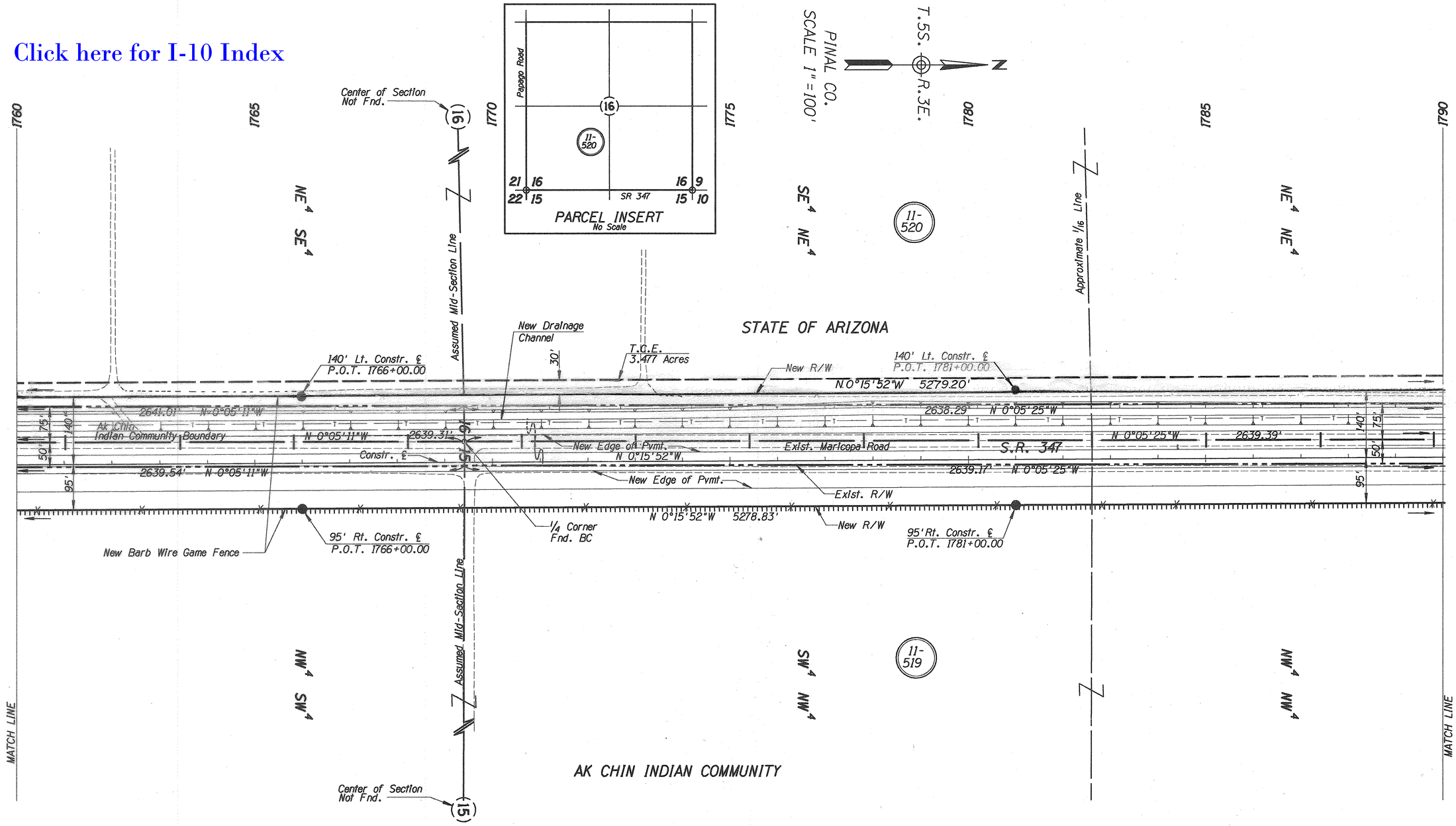

NOTE: Survey Information Furnished By Urban Engineering, Inc. Tucson, Az.

REVISIONS			
C.O. NO.	DATE	BY	DESCRIPTION
9616	12-4-03	MTP	Deleted access control from: Lt.1760+0 to 1790+00

DRAWING NO.	D-11-T-464
HARD COPY	
DRAWN/DATE	JW / 8-90
CHECKED/DATE	TLK / 9-91
HDR ENGINEERING, INC.	
ROUTE	SR 347
LOCATION	SR 84 TO MARICOPA

ARIZONA DEPARTMENT OF TRANSPORTATION
HIGHWAYS DIVISION
RIGHT OF WAY PLANS SERVICES

HIGHWAY: MARICOPA ROAD

PROJECT NO. RS-347-(10)

REGISTERED LAND SURVEYOR CERTIFICATE NO. 18505 DAVID M. BURAS 11/24/91 ARIZONA, U.S.A.

SHEET 27 OF 43

=====DGN=SPECIFICATION=====
=====SYSTIME=====
VIEW NAME:

TRACS NO. H 2778 02R

RPMRCP15

___ OF ___

Click here for I-10 Index

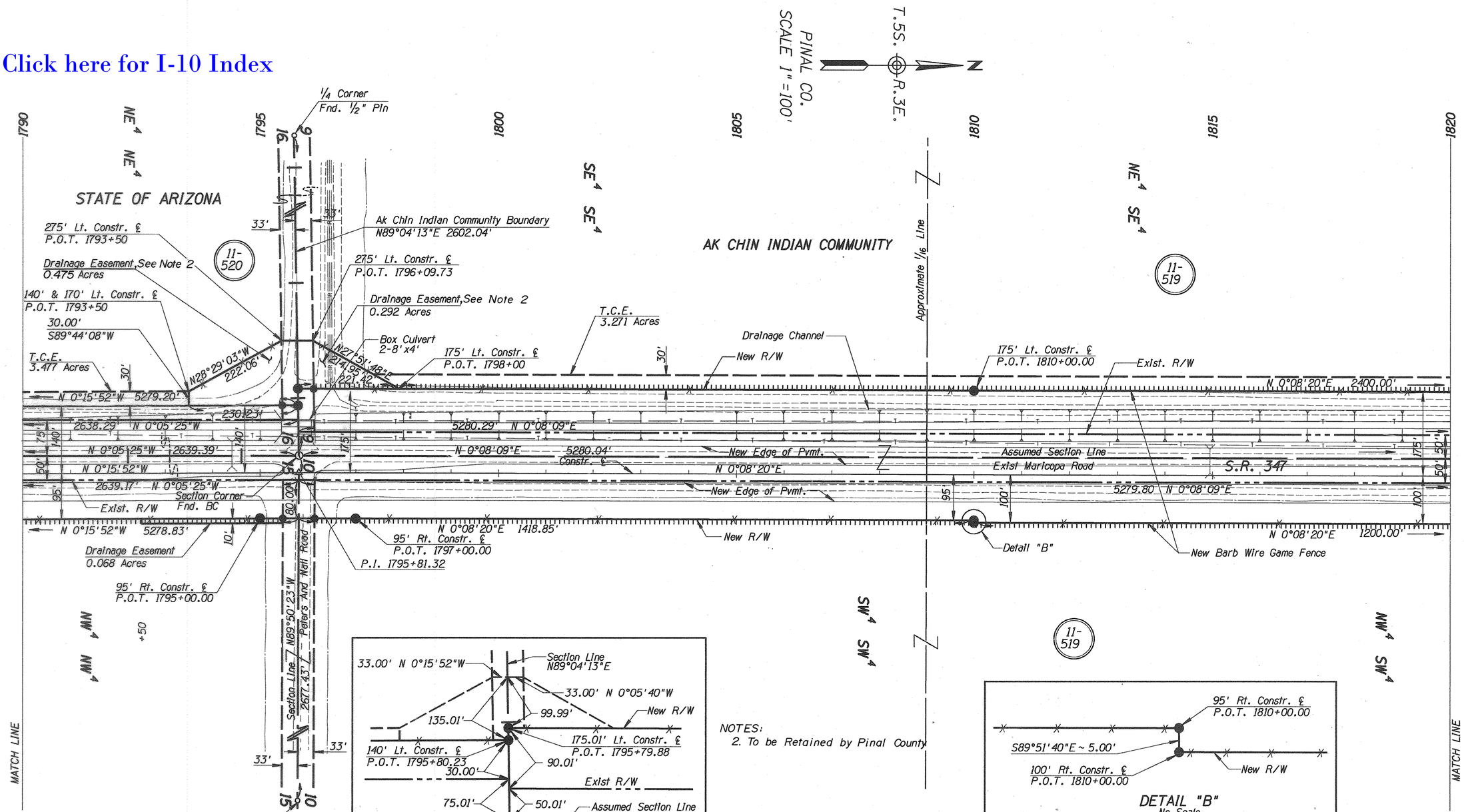

NOTES:
2. To be Retained by Pinal County

AK CHIN INDIAN COMMUNITY

ACCESS CONTROL SCHEDULE			
TYPE	LOCATION	LEFT	RIGHT
A	STA. 1795+47.48 TO STA. 1796+14.15		X
A	STA. 1795+47.22 TO STA. 1796+12.06	X	

NOTE: Survey Information Furnished By Urban Engineering, Inc. Tucson, Az.

REVISIONS			
C.O. NO.	DATE	BY	DESCRIPTION
—	9-4-96	RMR	Added Note No 2
—	5/20/97	SCR	Add Drainage Easement Dim/Bearings
9616	12-4-03	MTP	Deleted access control from: Lt. 1790+0 to 1796+00

DRAWING NO.	D-11-T-464
HARD COPY	
DRAWN/DATE	JW / 9-90
CHECKED/DATE	TLK / 9-91

HDR ENGINEERING, INC.

ARIZONA DEPARTMENT OF TRANSPORTATION
HIGHWAYS DIVISION
RIGHT OF WAY PLANS SERVICES

HIGHWAY: MARICOPA ROAD
PROJECT NO. RS-347-(10)
ROUTE: SR 347
LOCATION: SR 84 TO MARICOPA

REGISTERED LAND SURVEYOR CERTIFICATE NO. 16505 DAVID R. BURAS 11/26/91 ARIZONA, U.S.A.

SHEET 28 OF 43

TRACS NO. H 2778 02R | RPMRCP16 | ___ OF ___

*****DGN=SPECIFICATION***** VIEW NAME:
*****SYSTIME*****

Click here for I-10 Index

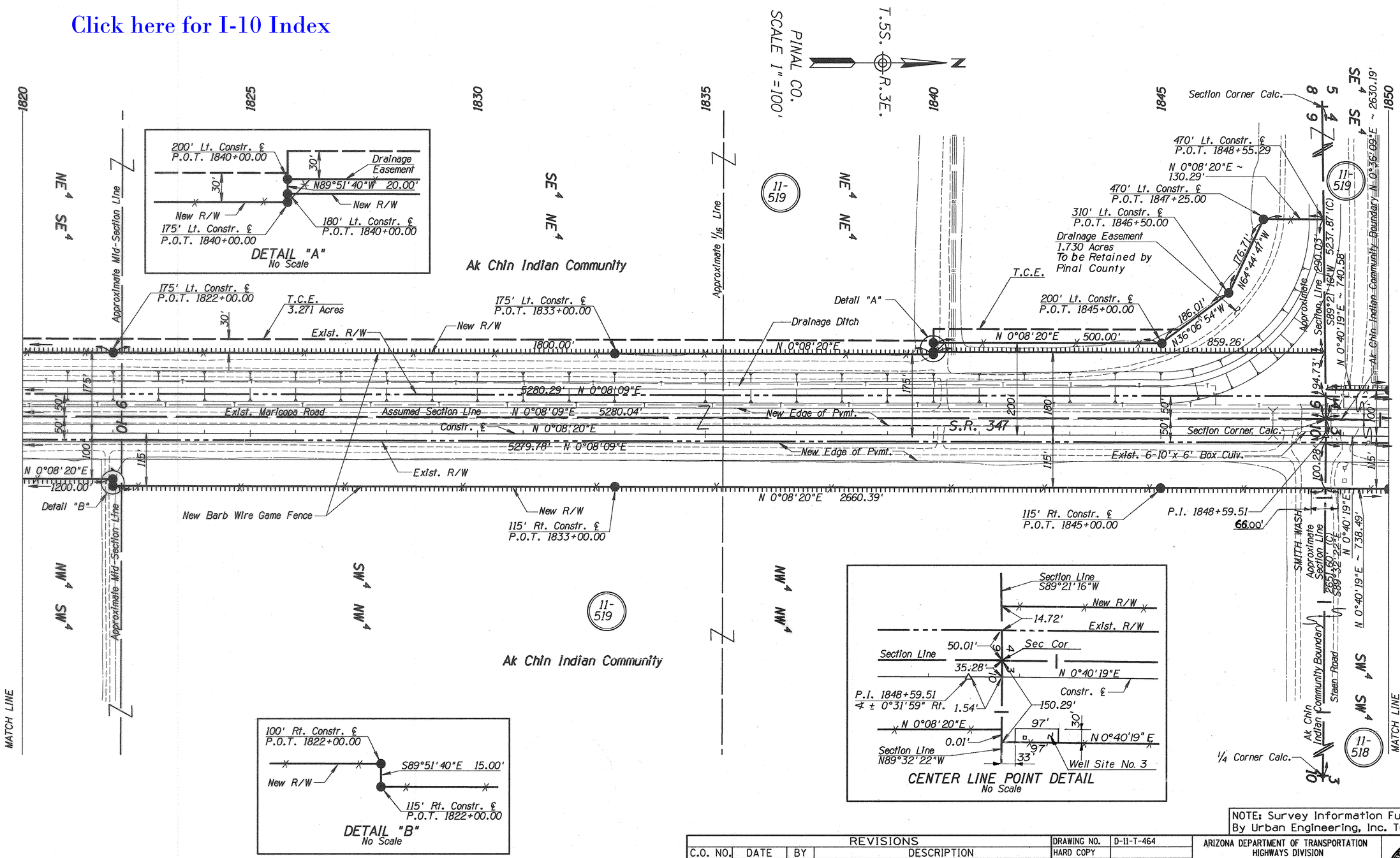

NOTE: Survey Information Furnished By Urban Engineering, Inc. Tucson, Az.

REVISIONS			
C.O. NO.	DATE	BY	DESCRIPTION
	9-4-96	RMR	Added Note to Drainage Easement & Added Well Site No 3 Boundary
9616	12-3-03	MTP	Open up access control 33' Rt. of Sta.1848+59

DRAWING NO.	D-11-T-464
HARD COPY	
DRAWN/DATE	JW / 8-90
CHECKED/DATE	TLK / 9-91
HDR ENGINEERING, INC.	
ROUTE	SR 347
LOCATION	SR 84 TO MARICOPA

ARIZONA DEPARTMENT OF TRANSPORTATION
HIGHWAYS DIVISION
RIGHT OF WAY PLANS SERVICES

HIGHWAY: MARICOPA ROAD
PROJECT NO. RS-347-(10)

SHEET 29 OF 43

TRACS NO. H 2778 02R | RPMRCP17 | OF

=====DGN=SPECIFICATION===== VIEW NAME:
=====SYSTIME=====

Click here for I-10 Index

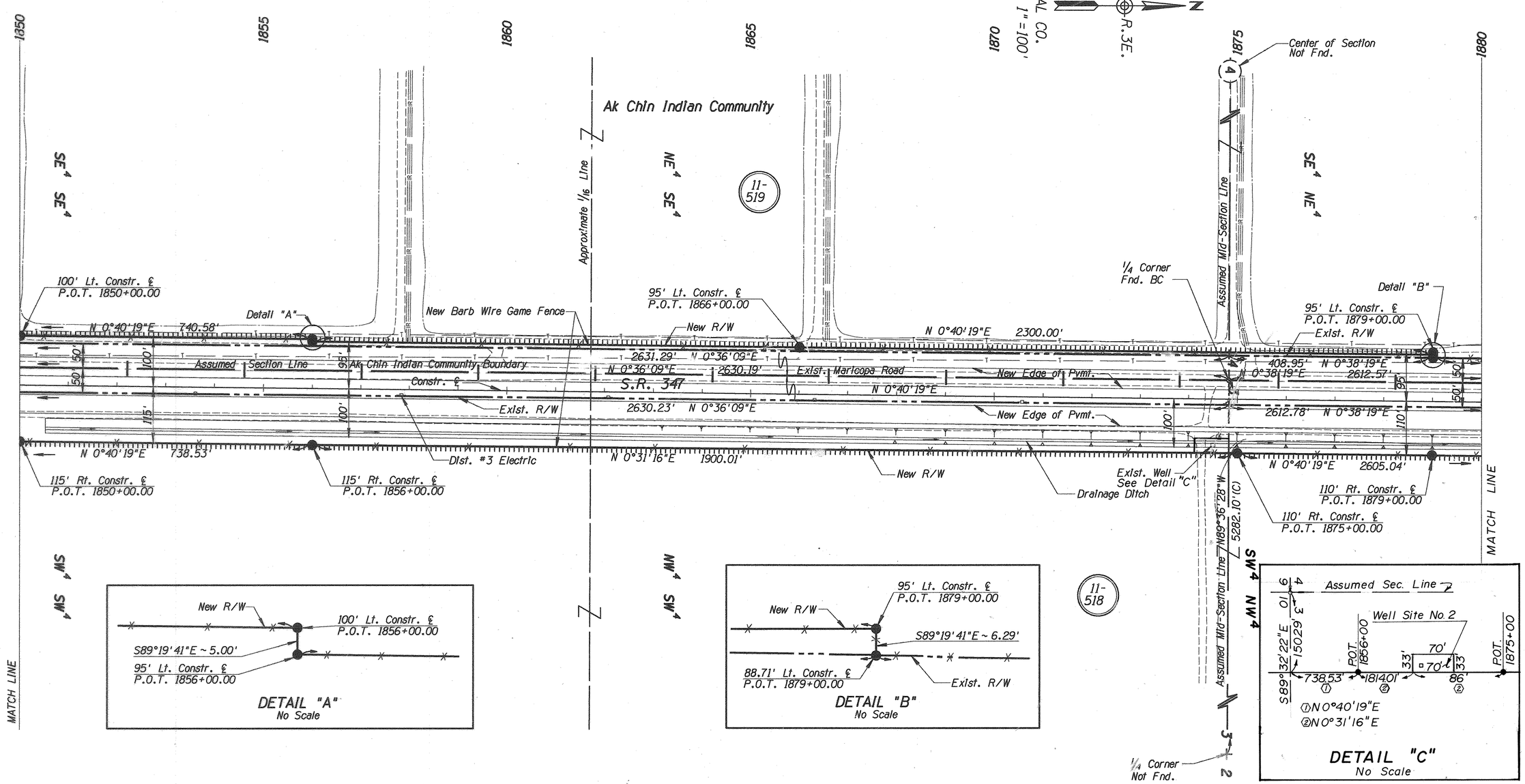

NOTE: Survey Information Furnished By Urban Engineering, Inc. Tucson, Az.

REVISIONS			
C.O. NO.	DATE	BY	DESCRIPTION
	9-4-96	RMR	Added Detail "C" & Well Site No 2 Boundary

DRAWING NO.	D-11-T-464
HARD COPY	
DRAWN/DATE	JW / 8-90
CHECKED/DATE	TLK / 9-91
HDR ENGINEERING, INC.	
ROUTE	SR 347
LOCATION	SR 84 TO MARICOPA

ARIZONA DEPARTMENT OF TRANSPORTATION
HIGHWAYS DIVISION
RIGHT OF WAY PLANS SERVICES

HIGHWAY: MARICOPA ROAD

PROJECT NO. RS-347-(10)

SHEET 30 OF 43

TRACS NO. H 2778 02R | RPMRCP18 | OF

*****DGN*SPECIFICATION***** VIEW NAME:
*****SYSTIME*****

Click here for I-10 Index

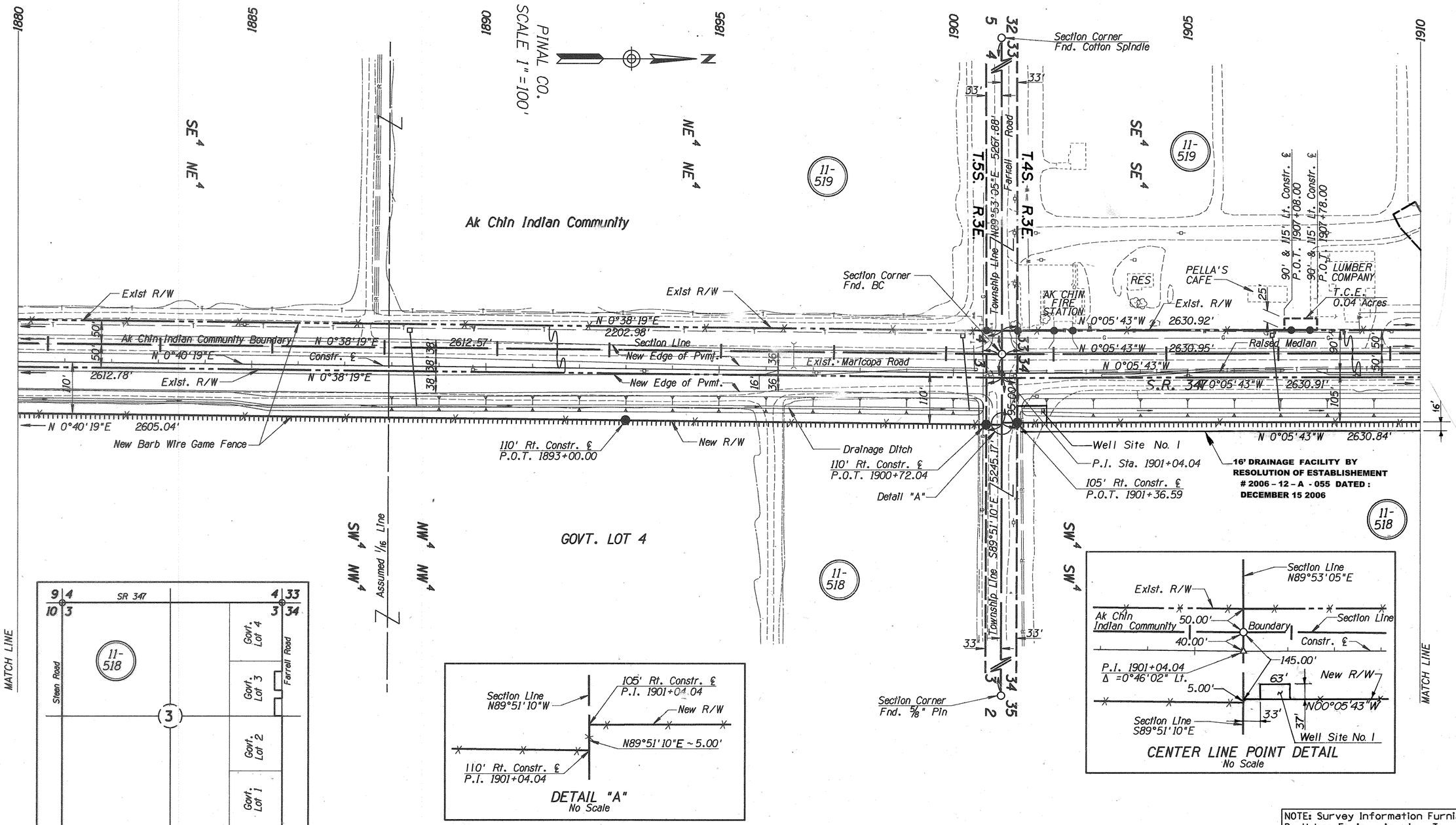

NOTE: Survey Information Furnished By Urban Engineering, Inc. Tucson, Az.

ACCESS CONTROL SCHEDULE			
TYPE	LOCATION	LEFT	RIGHT
A	STA. 1900+72.04 TO STA. 1901+36.59		X
A	STA. 1900+69.98 TO STA. 1901+37.19	X	
C	STA. 1902+16.00 TO STA. 1902+56.00	X	
C	STA. 1907+23.00 TO STA. 1907+63.00	X	

REVISIONS			
C.O. NO.	DATE	BY	DESCRIPTION
	9/4/96	SCR	Add Well Site No. 1 to Detail

DRAWING NO.	D-11-T-464
HARD COPY	
DRAWN/DATE	JW / 9-90
CHECKED/DATE	TLK / 9-91

HDR ENGINEERING, INC.

ARIZONA DEPARTMENT OF TRANSPORTATION
HIGHWAYS DIVISION
RIGHT OF WAY PLANS SERVICES

HIGHWAY: MARICOPA ROAD
PROJECT NO.: RS-347-(10)
ROUTE: SR 347
LOCATION: SR 84 TO MARICOPA

SHEET 31 OF 43

TRACS NO. H 2778 02R

RPMRCP19

____ OF ____

*****DGN=SPECIFICATION*****
VIEW NAME:
*****SYSTIME*****

Click here for I-10 Index

*ESTABLISED PER RESOLUTION 2016-04-A-020, DATED 4/15/16 RECORDED 04/18/16, DOC. 2016-023503, P.C.R.

TO MATCH THE BEARING SYSTEM OF THESE PLANS, THE BEARINGS OF THE NEW DRAINAGE EASEMENT SHOWN ON THESE PLANS REFLECT A SLIGHT ROTATION OF THE BEARINGS RECORDED IN DOC. 2016-023504.

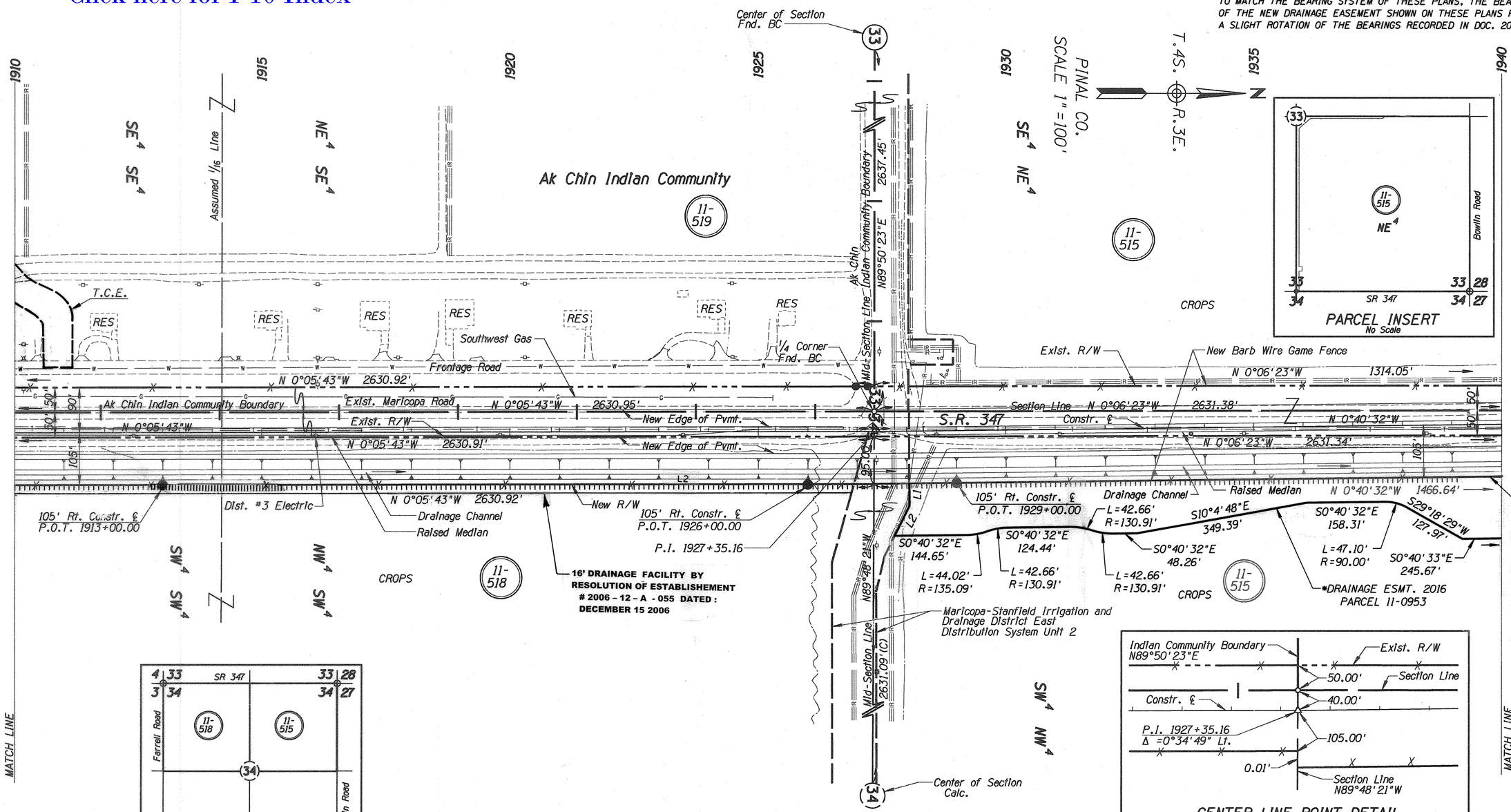

LINE TABLE		
LINE	BEARING	DISTANCE
L1	S89°50'47"W	46.16'
L2	N63°25'5"W	67.42'

NOTE: Survey Information Furnished By Urban Engineering, Inc. Tucson, Az.

ACCESS CONTROL SCHEDULE			
TYPE	LOCATION	LEFT	RIGHT
C	STA. 1926+97.50 TO STA. 1927+21.50	X	

REVISIONS			
C.O. NO.	DATE	BY	DESCRIPTION
N/A	1-5-15	TSS	Added 175' Access Control Break Per QD 2013-079405.
"	"	"	
PM-16-12	5-18-16	JZ	Added Drainage Easement 2016

DRAWING NO.	D-11-T-464
HARD COPY	
DRAWN/DATE	JW / 9-90
CHECKED/DATE	TLK / 9-91
HDR ENGINEERING, INC.	
ROUTE	SR 347
LOCATION	SR 84 TO MARICOPA

ARIZONA DEPARTMENT OF TRANSPORTATION
HIGHWAYS DIVISION
RIGHT OF WAY PLANS SERVICES

HIGHWAY: MARICOPA ROAD
PROJECT NO. RS-347-(10)

REGISTERED LAND SURVEYOR CERTIFICATE NO. 16808 ARIZONA, U.S.A. 11/16/91

SHEET 32 OF 43

=====DGN=SPECIFICATION=====
=====SYSTIME=====
VIEW NAME:

TRACS NO. H 2778 02R

RPMRCP20

___ OF ___

Click here for I-10 Index

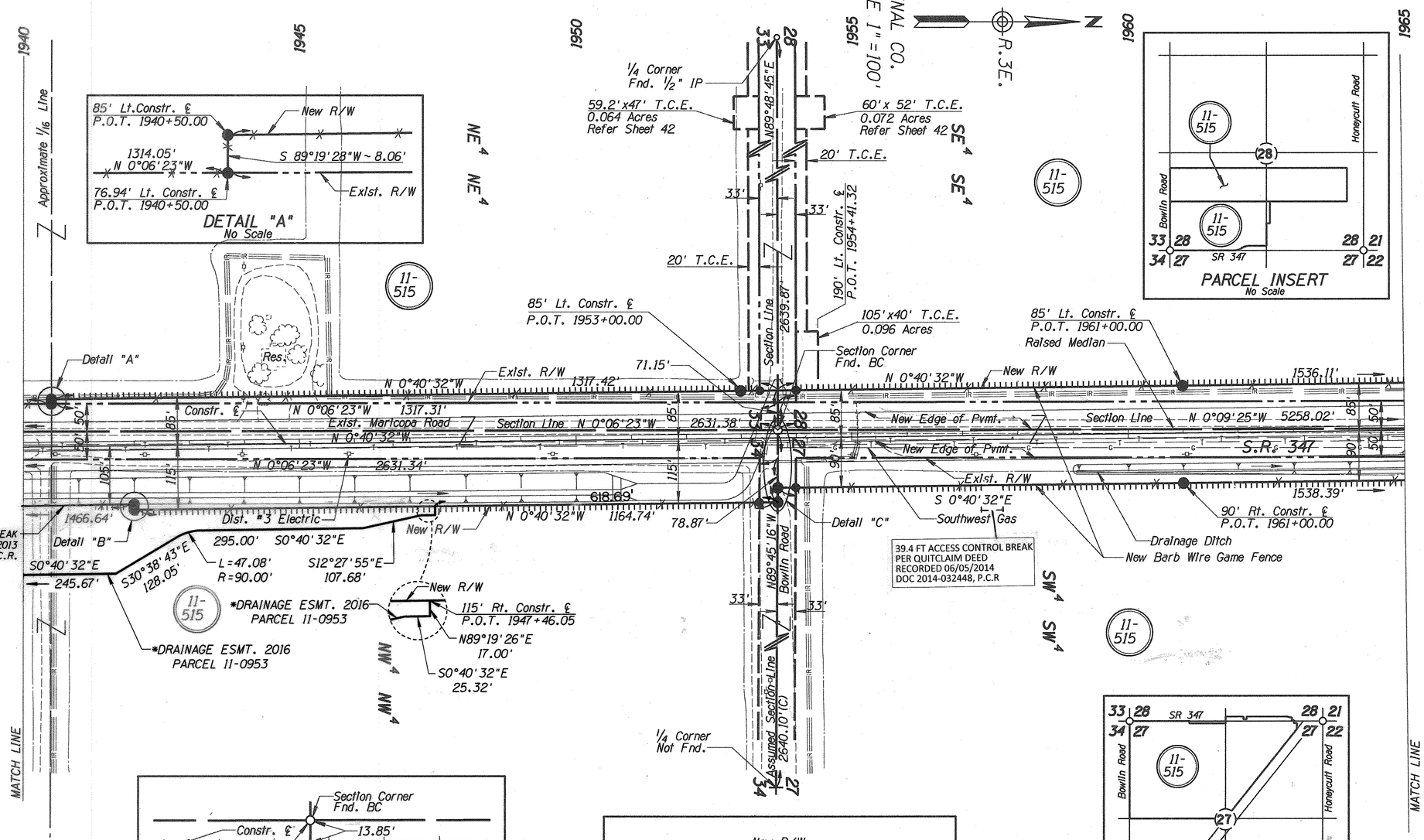

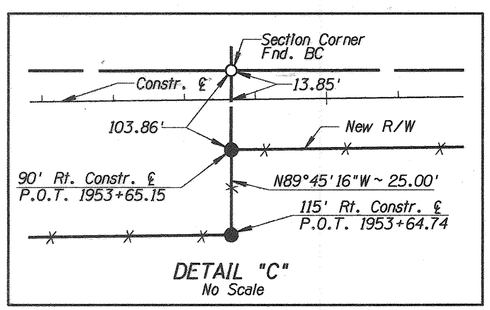

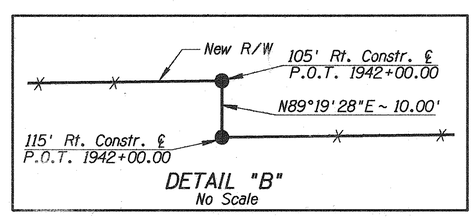

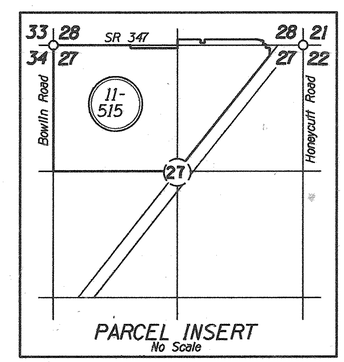

NOTE: Survey Information Furnished
By Urban Engineering, Inc. Tucson, Az.

*ESTABLISED PER RESOLUTION 2016-04-A-020, DATED 4/15/16
RECORDED 04/18/16, DOC. 2016-023503, P.C.R.

TO MATCH THE BEARING SYSTEM OF THESE PLANS, THE BEARINGS OF THE NEW DRAINAGE EASEMENT SHOWN ON THESE PLANS REFLECT A SLIGHT ROTATION OF THE BEARINGS RECORDED IN DOC. 2016-023504.

ACCESS CONTROL SCHEDULE

TYPE	LOCATION	LEFT	RIGHT
A	STA. 1953+31.74 TO STA. 1953+98.15		X
A	STA. 1953+34.42 TO STA. 1954+00.43	X	

REVISIONS

C.O. NO.	DATE	BY	DESCRIPTION
N/A	7-8-14	TSS	Added Access Control Break From
"	"	"	STA.1957+35.06 RT. To STA.1957+74.46 RT.
N/A	1-5-15	TSS	Added 175' Access Control Break Per
"	"	"	QD 2013-079405.
PM·16·12	5·18·16	JZ	Added Drainage Easement 2016

DRAWING NO.	D-11-T-464
HARD COPY	
DRAWN/DATE	JW / 9-90
CHECKED/DATE	TLK / 9-91
HDR ENGINEERING, INC.	
ROUTE	SR 347
LOCATION	

ARIZONA DEPARTMENT OF TRANSPORTATION
HIGHWAYS DIVISION
RIGHT OF WAY PLANS SERVICES

HIGHWAY: MARICOPA ROAD
PROJECT NO. RS-347-(10)
SR 84 TO MARICOPA

REGISTERED LAND SURVEYOR
ARIZONA, U.S.A.

SHEET 33 OF 43

TRACS NO. H 2778 02R

RPMRCP21

____ OF ____

=====DGN=SPECIFICATION=====
=====SYSTINE=====
VIEW NAME:

Click here for I-10 Index

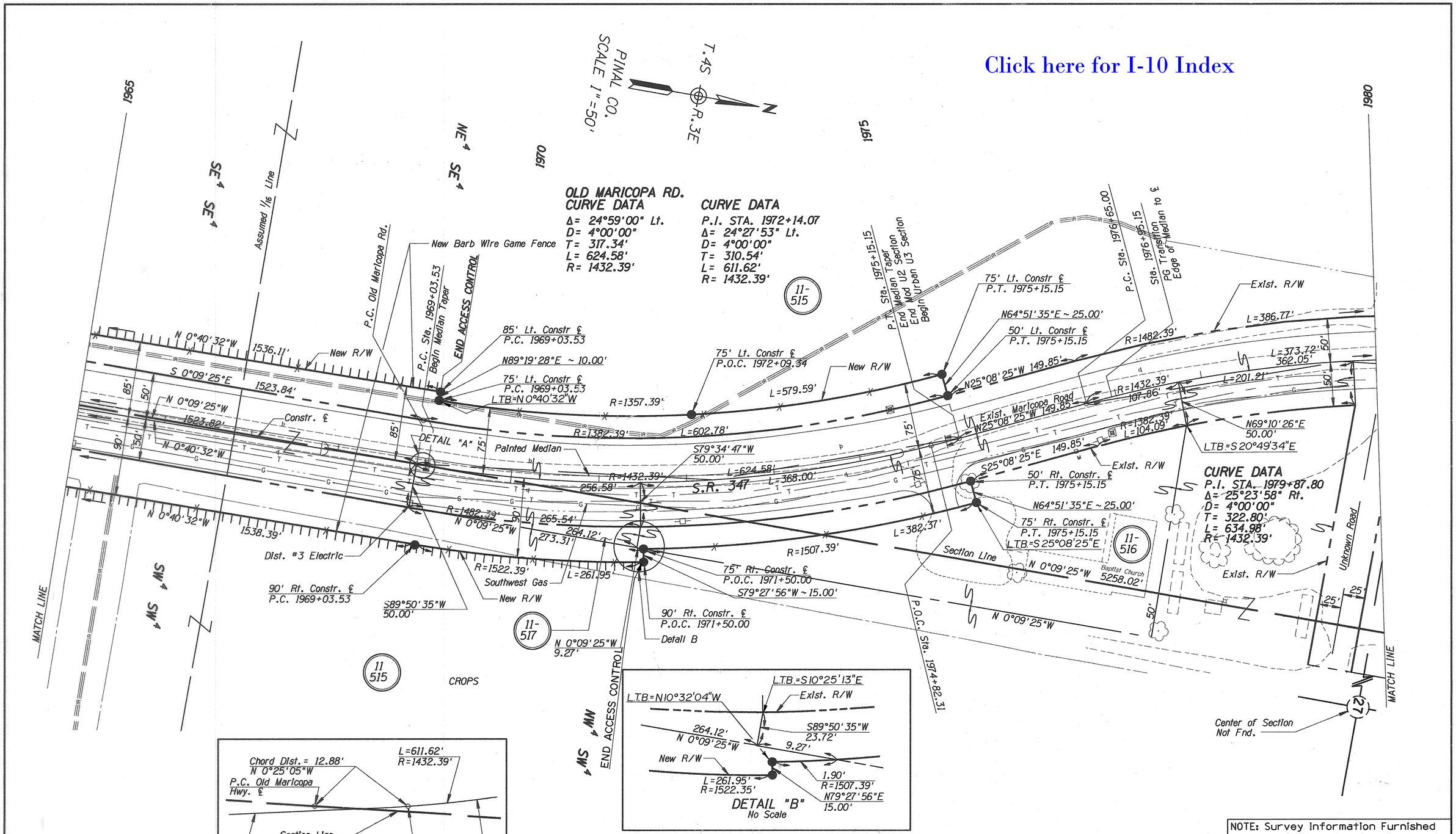

NOTE: Survey Information Furnished By Urban Engineering, Inc. Tucson, Az.

REVISIONS			
C.O. NO.	DATE	BY	DESCRIPTION
	4/96	SCR	Added L.T.B. to 11-515, 11-516 & 11-517
	9-4-96	RMR	Added Controlled Access & Relocated End
			Controlled Access to Sta 1971+50, 90' Rt

DRAWING NO.	D-11-T-464
HARD COPY	
DRAWN/DATE	JW / 11-90
CHECKED/DATE	TLK / 9-91
HDR ENGINEERING, INC.	
ROUTE	SR 347
LOCATION	SR 84 TO MARICOPA

ARIZONA DEPARTMENT OF TRANSPORTATION
HIGHWAYS DIVISION
RIGHT OF WAY PLANS SERVICES

HIGHWAY: MARICOPA ROAD

PROJECT NO. RS-347-(10)

REGISTERED LAND SURVEYOR CERTIFICATE NO. 11 24 01 ARIZONA, U.S.A.

SHEET 34 OF 43

TRACS NO. H 2778 02R

RPMRCP22

___ OF ___

=====DGN=SPECIFICATION=====
VIEW NAME:
=====SYSTIME=====

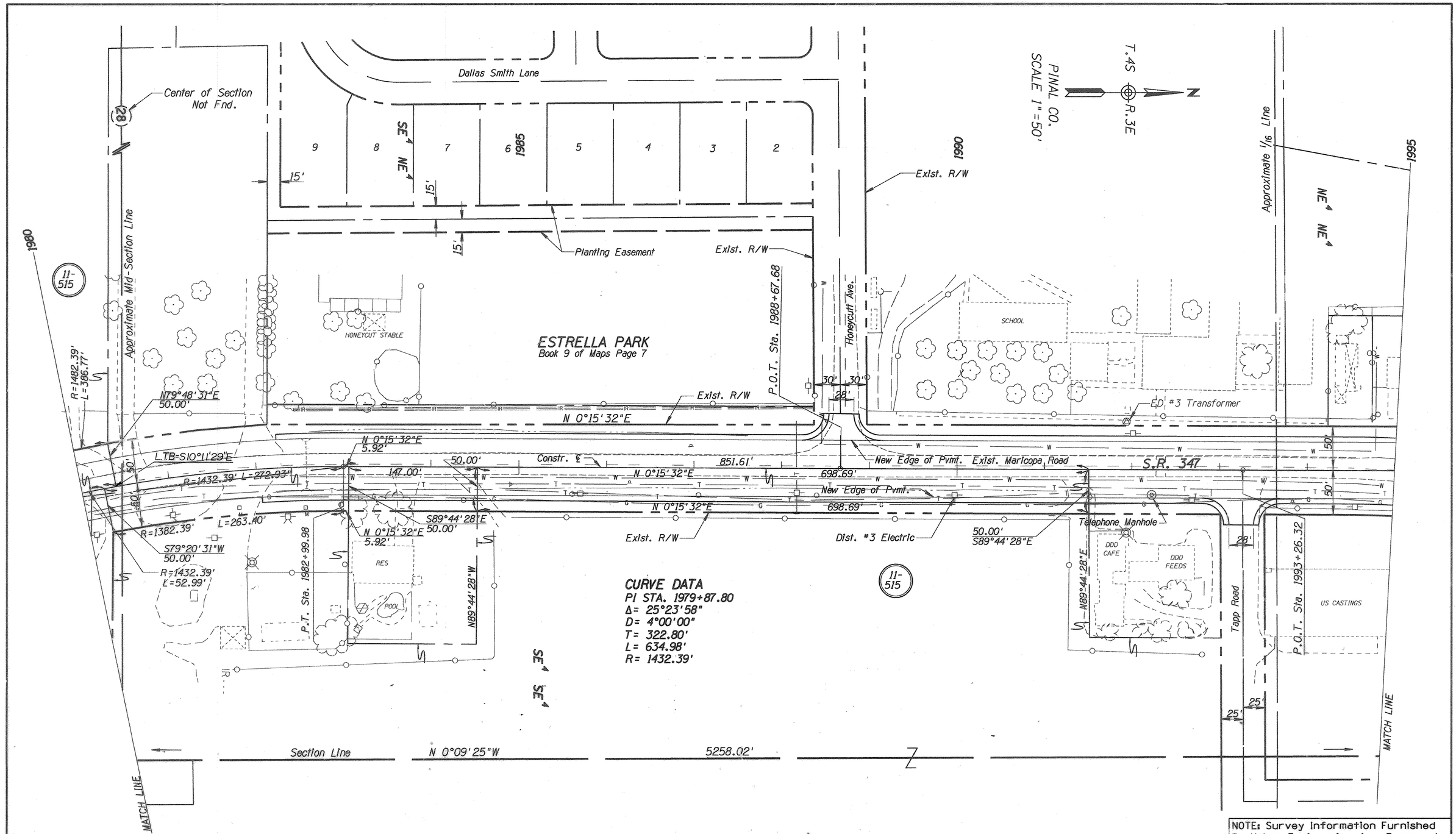

NOTE: Survey Information Furnished By Urban Engineering, Inc. Tucson, Az.

REVISIONS			
C.O. NO.	DATE	BY	DESCRIPTION
	4/96	SCR	Add L.T.B. to 11-515
	9-4-96	RMR	Revised Dim. 851.62' to 851.61'

DRAWING NO.	D-11-T-464
HARD COPY	
DRAWN/DATE	JW / 11-90
CHECKED/DATE	TLK / 9-91
HDR ENGINEERING, INC.	
ROUTE	SR 347
LOCATION	SR 84 TO MARICOPA

ARIZONA DEPARTMENT OF TRANSPORTATION
HIGHWAYS DIVISION
RIGHT OF WAY PLANS SERVICES

HIGHWAY: MARICOPA ROAD
PROJECT NO. RS-347-(10)

REGISTERED LAND SURVEYOR CERTIFICATE NO. 15697 BURKS 11-14-91 ARIZONA, U.S.A.

SHEET 35 OF 43

Click here for I-10 Index

=====DGN=SPECIFICATION=====
=====SYSTIME=====
VIEW NAME:

TRACS NO. H 2778 02R

RPMRCP23

___ OF ___

Click here for I-10 Index

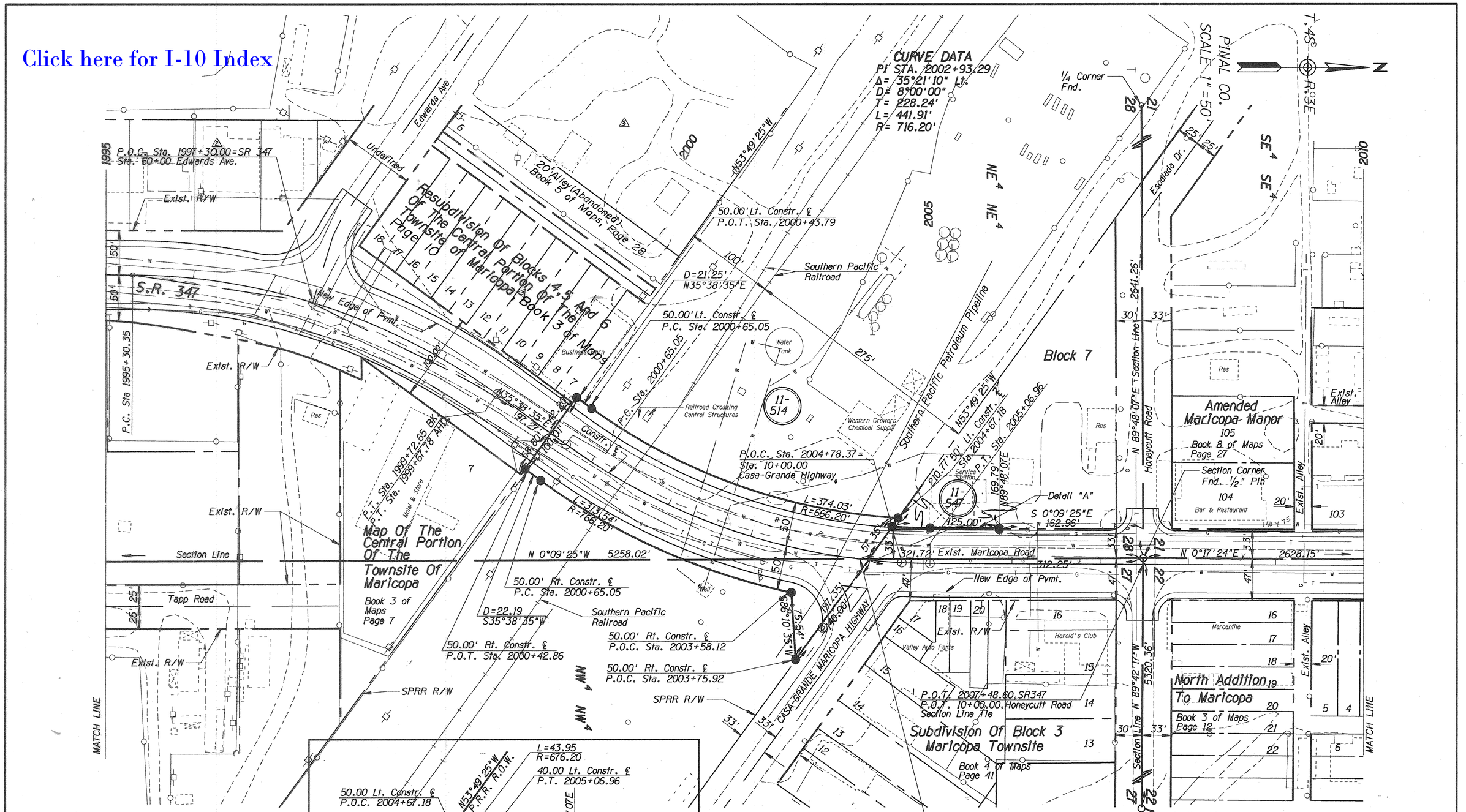

CURVE DATA

PI STA. 1997+58.81
Δ= 35°23'02" Rt.
D= 8°00'00"
T= 228.46'
L= 442.30'
R= 716.20'

NOTE: Survey Information Furnished By Urban Engineering, Inc. Tucson, Az.

REVISIONS			
C.O. NO.	DATE	BY	DESCRIPTION
	9-4-96	RMR	1 Revised Dim to match Deed
	"	"	2 Changed Sta From +39 to +30
	"	"	3 Added 20' Alley Call out & removed "Estrella Park"
	"	"	4 Added Note to Detail "A"

DRAWING NO.	D-11-T-464
HARD COPY	
DRAWN/DATE	JW 10-90
CHECKED/DATE	TLK / 9-91
HDR ENGINEERING, INC.	
ROUTE	SR 347
LOCATION	SR 84 TO MARICOPA

ARIZONA DEPARTMENT OF TRANSPORTATION
HIGHWAYS DIVISION
RIGHT OF WAY PLANS SERVICES

HIGHWAY: MARICOPA ROAD
PROJECT NO. RS-347-(10)

REGISTERED LAND SURVEYOR — CERTIFICATE NO. 16500 — ARIZONA, U.S.A.

SHEET 36 OF 43

TRACS NO. H 2778 02R

RPMRCP24

____ OF ____

*****DGN=SPECIFICATION*****
VIEW NAME:
*****SYSTIME*****

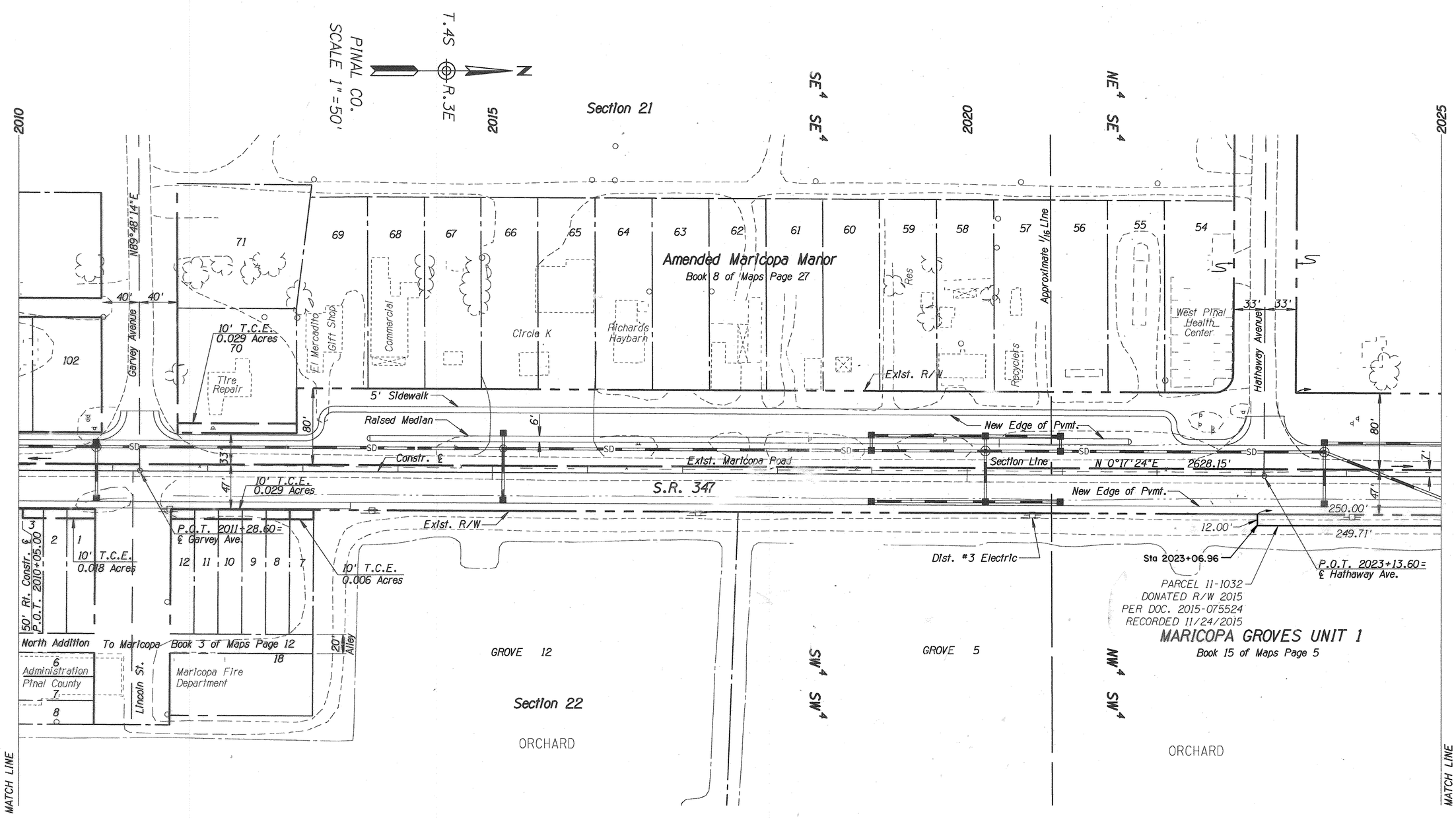

Click here for I-10 Index

NOTE: Survey Information Furnished By Urban Engineering, Inc. Tucson, Az.

REVISIONS			
C.O. NO.	DATE	BY	DESCRIPTION
PM-15-084	12-30-15	JZ	Added Parcel 11-1032 Donation

DRAWING NO.	D-11-T-464
HARD COPY	
DRAWN/DATE	JW / 9-90
CHECKED/DATE	TLK / 9-91
HDR ENGINEERING, INC.	
ROUTE	SR 347
LOCATION	SR 84 TO MARICOPA

ARIZONA DEPARTMENT OF TRANSPORTATION
HIGHWAYS DIVISION
RIGHT OF WAY PLANS SERVICES

HIGHWAY: MARICOPA ROAD
PROJECT NO. RS-347-(10)

REGISTERED LAND SURVEYOR
CERTIFICATE NO. 19505
DAVID J. BOSCH
Expires 12/31/91
ARIZONA, U.S.A.

SHEET 37 OF 43

=====DGN=SPECIFICATION=====
=====SYSTIME=====
VIEW NAME:

TRACS NO. H 2778 02R

RPMRCP25

___ OF ___

C.O. NO.	DATE	BY	DESCRIPTION
PM-15-084	12-8-15	JZ	Added Parcel 11-1032 Donation

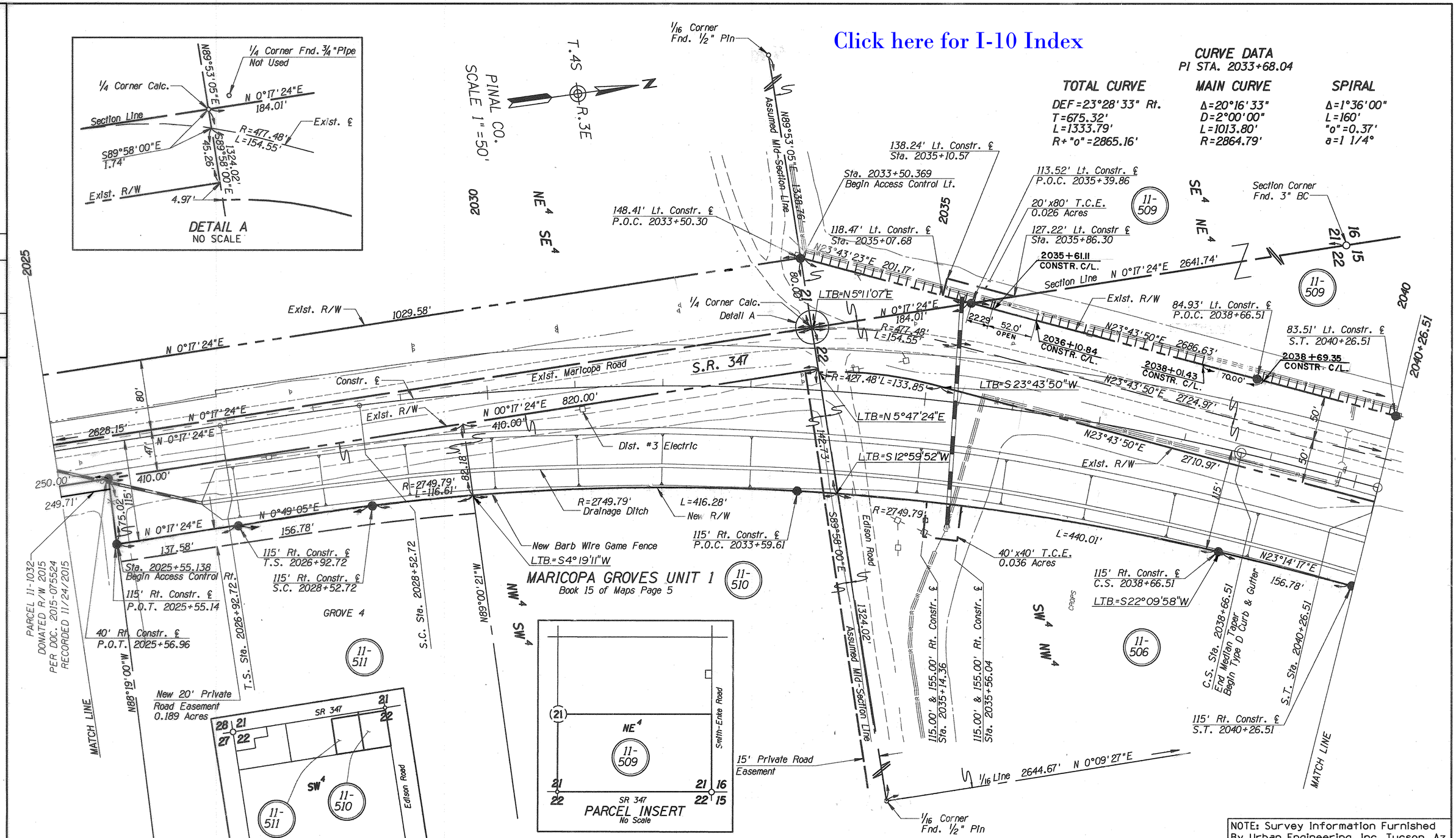

CURVE DATA

PI STA. 2033+68.04

TOTAL CURVE	MAIN CURVE	SPIRAL
DEF=23°28'33" Rt.	Δ=20°16'33"	Δ=1°36'00"
T=675.32'	D=2°00'00"	L=160'
L=1333.79'	L=1013.80'	"o"=0.37'
R+"o"=2865.16'	R=2864.79'	a=1 1/4°

NOTE: Survey Information Furnished By Urban Engineering, Inc. Tucson, Az.

ACCESS CONTROL SCHEDULE

TYPE	LOCATION	LEFT	RIGHT
A	STA. 2025+55.138		X
A	STA. 2033+50.369	X	

REVISIONS

C.O. NO.	DATE	BY	DESCRIPTION
	4/96	SCR	Added L.T.B. to 11-506, 11-509 & 11-510
9616	12-4-03	MTP	Deleted access control from Rt. 2025+5 to 2040+26.
"	"	"	East of Center Line of S.R. 347
9673	04-04-07	MTP	Deleted access control from: LT. 2038+01 to 2038+69
9703	7-10-08	MTP	Deleted acc. contr. from Sta. 2035+61.11 to 2036+10.84
"	"	"	Deleted acc. contr. from Sta. 2038+01.43 to 2038+69.35

DRAWING NO.	D-11-T-464
HARD COPY	
DRAWN/DATE	JW / 11-90
CHECKED/DATE	TLK / 9-91
HDR ENGINEERING, INC.	
ROUTE	SR 347
LOCATION	SR 84 TO MARICOPA

ARIZONA DEPARTMENT OF TRANSPORTATION
HIGHWAYS DIVISION
RIGHT OF WAY PLANS SERVICES

HIGHWAY: MARICOPA ROAD
PROJECT NO. RS-347-(10)

REGISTERED LAND SURVEYOR CERTIFICATE NO. 18505 DAVID B. WHITE 11/26/91 ARIZONA, U.S.A.

SHEET 38 OF 43

TRACS NO. H 2778 02R

RPMRCP26

____ OF ____

*****DGN=SPECIFICATION***** VIEW NAME:
*****SYSTIME*****

Click here for I-10 Index

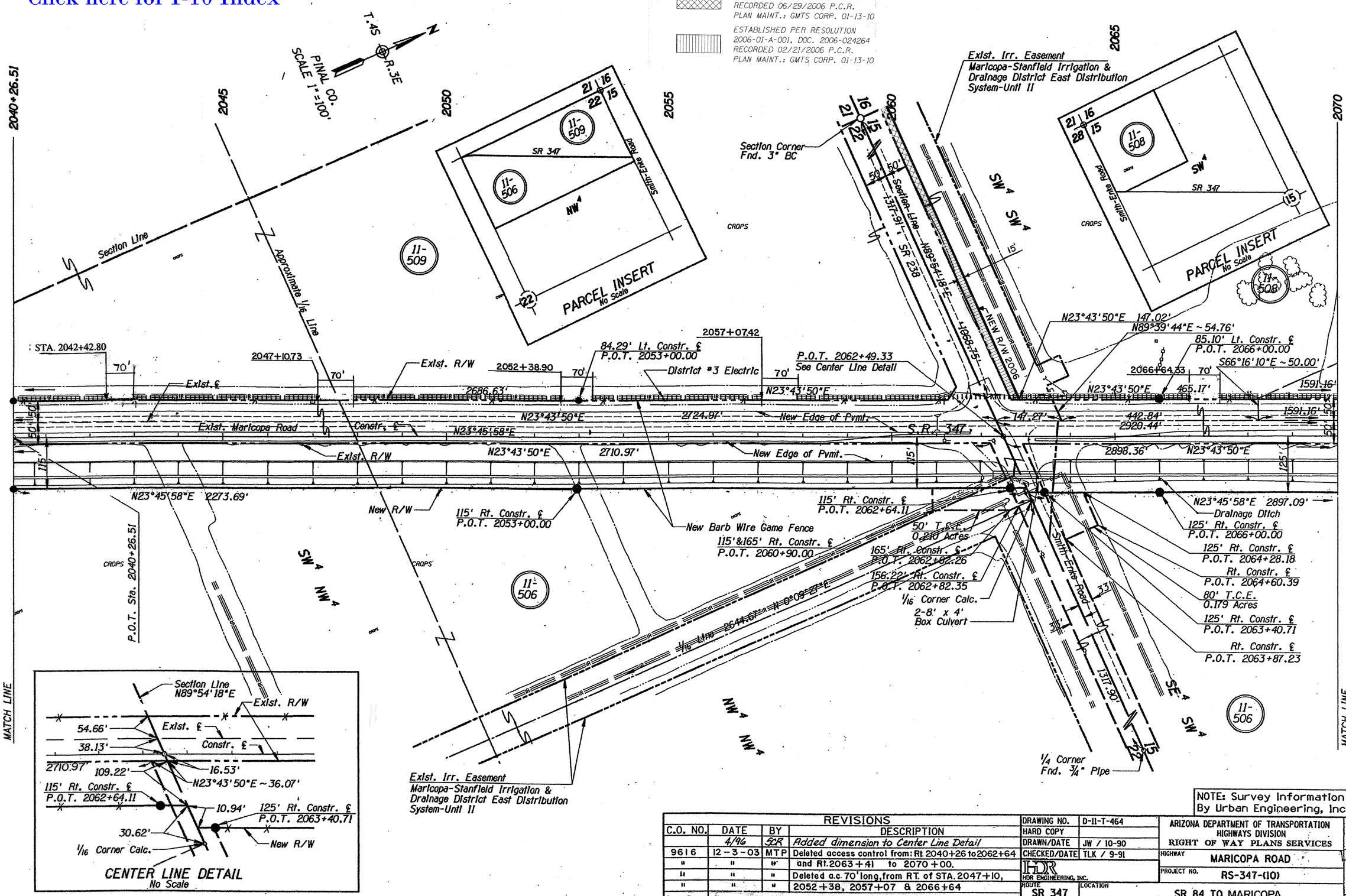

NOTE: Survey Information Furnished By Urban Engineering, Inc. Tucson, Az.

REVISIONS					
C.O. NO.	DATE	BY	DESCRIPTION	DRAWING NO.	D-11-T-464
	4/96	SCR	Added dimension to Center Line Detail	HARD COPY	
9616	12-3-03	MTP	Deleted access control from: Rt 2040+26 to 2062+64	DRAWN/DATE	JW / 10-90
"	"	"	and Rt. 2063+41 to 2070+00.	CHECKED/DATE	TLK / 9-91
"	"	"	Deleted a.c. 70' long, from RT. of STA. 2047+10,	HDR ENGINEERING, INC.	
"	"	"	2052+38, 2057+07 & 2066+64	ROUTE	LOCATION
—	7-21-06 ADDED ACCESS CONTROL BREAK, STA 2042+42.8			SR 347	SR 84 TO MARICOPA

ARIZONA DEPARTMENT OF TRANSPORTATION
HIGHWAYS DIVISION
RIGHT OF WAY PLANS SERVICES

HIGHWAY: MARICOPA ROAD

PROJECT NO. RS-347-(10)

REGISTERED LAND SURVEYOR CERTIFICATE NO. 16505 DAVID W. BURAS 11/30/91 ARIZONA, U.S.A.

Click here for I-10 Index

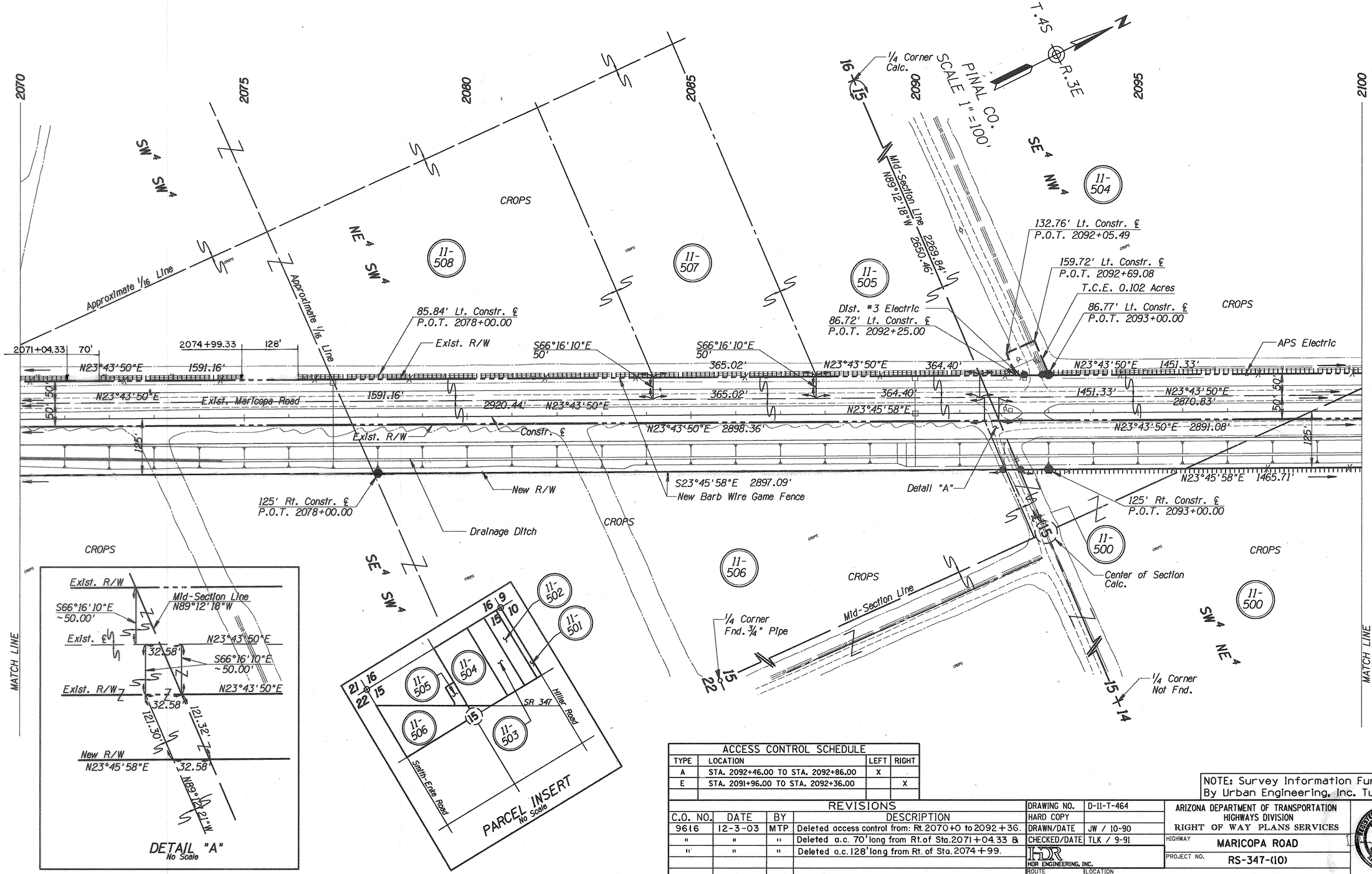

ACCESS CONTROL SCHEDULE			
TYPE	LOCATION	LEFT	RIGHT
A	STA. 2092+46.00 TO STA. 2092+86.00	X	
E	STA. 2091+96.00 TO STA. 2092+36.00		X

NOTE: Survey Information Furnished By Urban Engineering, Inc. Tucson, Az.

REVISIONS			
C.O. NO.	DATE	BY	DESCRIPTION
9616	12-3-03	MTP	Deleted access control from: Rt. 2070+0 to 2092+36.
"	"	"	Deleted a.c. 70' long from Rt. of Sta. 2071+04.33 &
"	"	"	Deleted a.c. 128' long from Rt. of Sta. 2074+99.

DRAWING NO.	D-11-T-464
HARD COPY	
DRAWN/DATE	JW / 10-90
CHECKED/DATE	TLK / 9-91
HDR ENGINEERING, INC.	
ROUTE	SR 347
LOCATION	SR 84 TO MARICOPA

ARIZONA DEPARTMENT OF TRANSPORTATION
HIGHWAYS DIVISION
RIGHT OF WAY PLANS SERVICES

HIGHWAY: MARICOPA ROAD

PROJECT NO. RS-347-(10)

REGISTERED LAND SURVEYOR CERTIFICATE NO. 16505 DAVID W. BURKE 11/26/91 ARIZONA, U.S.A.

SHEET 40 OF 43

=====DGN=SPECIFICATION=====
=====SYSTIME=====
VIEW NAME:

TRACS NO. H 2778 02R

RPMRCP28

___ OF ___

Click here for I-10 Index

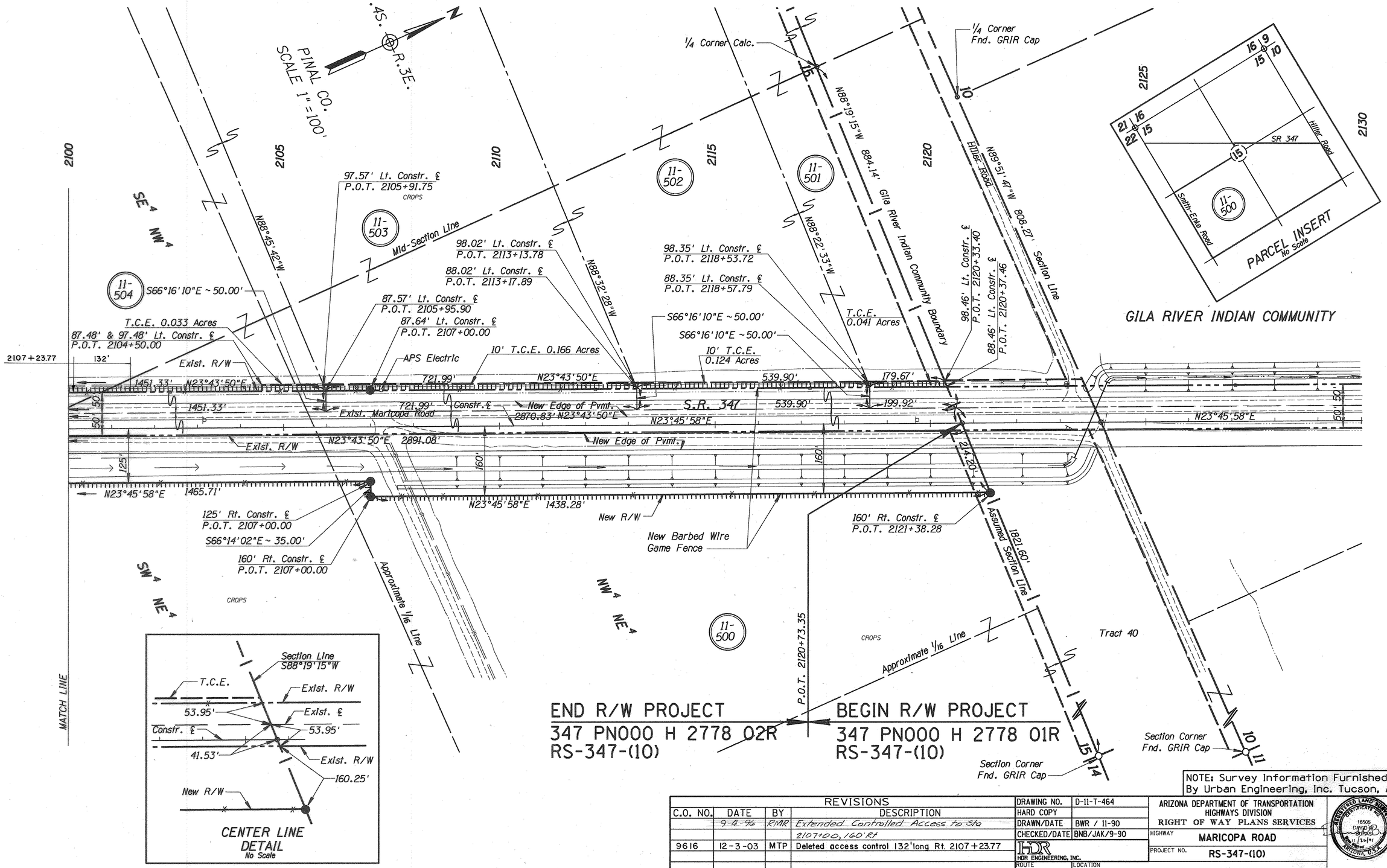

NOTE: Survey Information Furnished By Urban Engineering, Inc. Tucson, Az.

REVISIONS			
C.O. NO.	DATE	BY	DESCRIPTION
	~~9-4-96~~	~~RMR~~	~~Extended Controlled Access to Sta 2107+00, 160' Rt~~
9616	12-3-03	MTP	Deleted access control 132' long Rt. 2107+23.77

DRAWING NO.	D-11-T-464
HARD COPY	
DRAWN/DATE	BWR / 11-90
CHECKED/DATE	BNB/JAK/9-90
HDR ENGINEERING, INC.	
ROUTE	SR 347
LOCATION	SR 84 TO MARICOPA

ARIZONA DEPARTMENT OF TRANSPORTATION
HIGHWAYS DIVISION
RIGHT OF WAY PLANS SERVICES

HIGHWAY: MARICOPA ROAD

PROJECT NO. RS-347-(10)

REGISTERED LAND SURVEYOR CERTIFICATE NO. 16505 DAVID A. BOHNS Date Signed 11/26/91 ARIZONA, U.S.A.

SHEET 41 OF 43

*****DGN=SPECIFICATION***** VIEW NAME:
*****SYSTIME*****

TRACS NO. H 2778 02R | RPMRC29A | ___ OF ___

Click here for I-10 Index

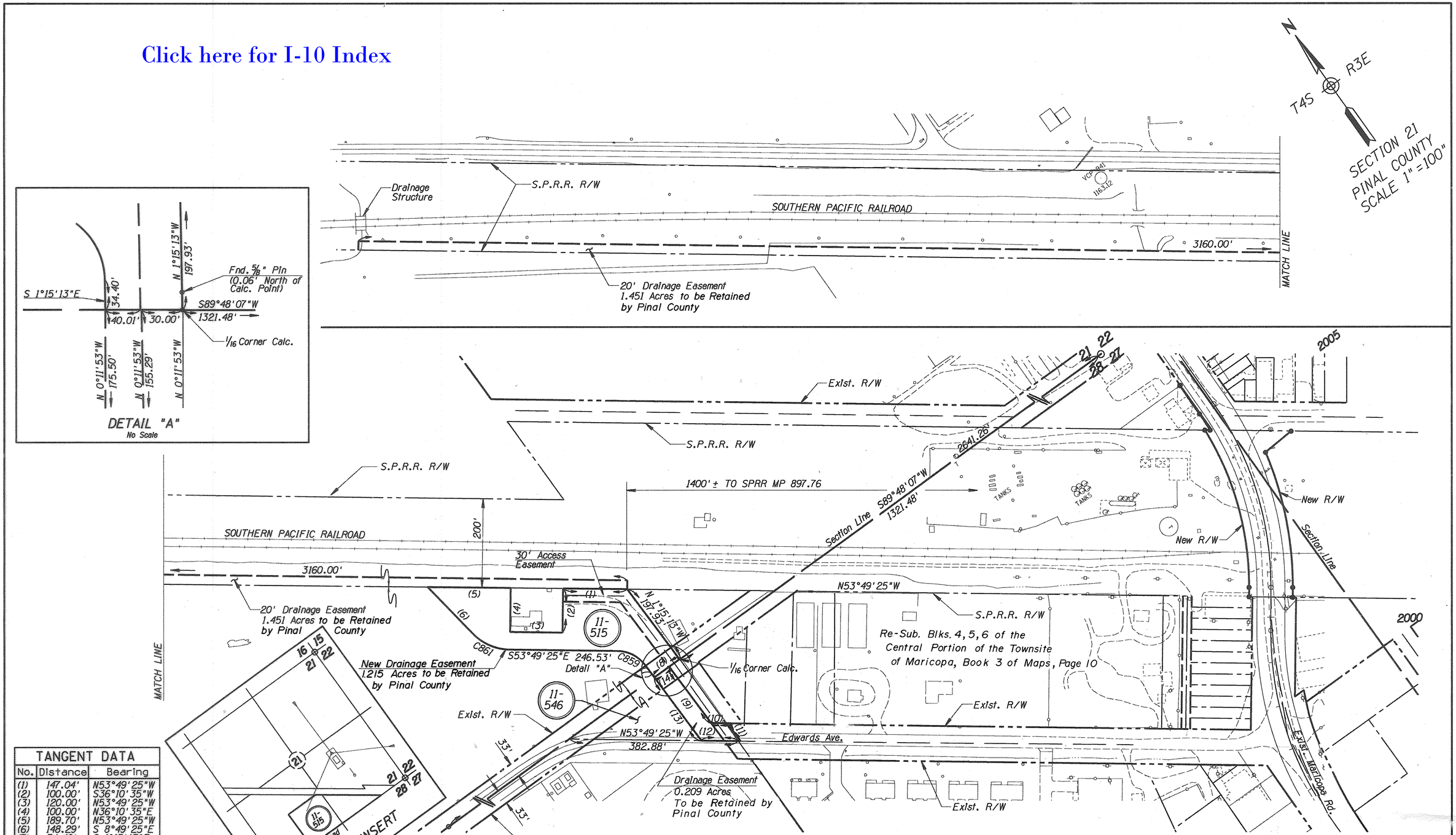

TANGENT DATA		
No.	Distance	Bearing
(1)	147.04'	N53°49'25"W
(2)	100.00'	S36°10'35"W
(3)	120.00'	N53°49'25"W
(4)	100.00'	N36°10'35"E
(5)	189.70'	N53°49'25"W
(6)	148.29'	S 8°49'25"E
(7)	34.40'	S 1°15'13"E
(8)	70.01'	N89°48'07"E
(9)	155.29'	S 0°11'53"E
(10)	37.27'	S53°49'25"E
(11)	49.68'	S 0°11'53"E
(12)	86.95'	N53°49'25"W
(13)	175.50'	N 0°11'53"W
(14)	40.01'	N89°48'07"E

CURVE DATA				
No.	Radius	Delta	Arc	Tangent
C861	120.00'	45°00'00"	94.25'	49.70'
C859	80.00'	52°34'12"	73.40'	39.51'

REVISIONS			
C.O. NO.	DATE	BY	DESCRIPTION
	9-4-96	RMR	Corrected Subdivision Call out & Added
			Note to Parcel 11-546
	5/20/97	SCR	Added Retained by Pinal County Notes

DRAWING NO.	D-11-T-464
HARD COPY	
DRAWN/DATE	JW / 6-91
CHECKED/DATE	SMC / 9-91

HDR ENGINEERING, INC.

ROUTE: SR 347

LOCATION: SR 84 TO MARICOPA

ARIZONA DEPARTMENT OF TRANSPORTATION
HIGHWAYS DIVISION
RIGHT OF WAY PLANS SERVICES

HIGHWAY: MARICOPA ROAD

PROJECT NO. RS-347-(10)

REGISTERED LAND SURVEYOR
CERTIFICATE NO. 16505
DAVID W. BURNS
11/26/91
ARIZONA, U.S.A.

SHEET 42 OF 43

TRACS NO. H 2778 02R

OF

=====DGN=SPECIFICATION=====
=====SYSTIME=====
VIEW NAME: RPMRC24A

Click here for I-10 Index

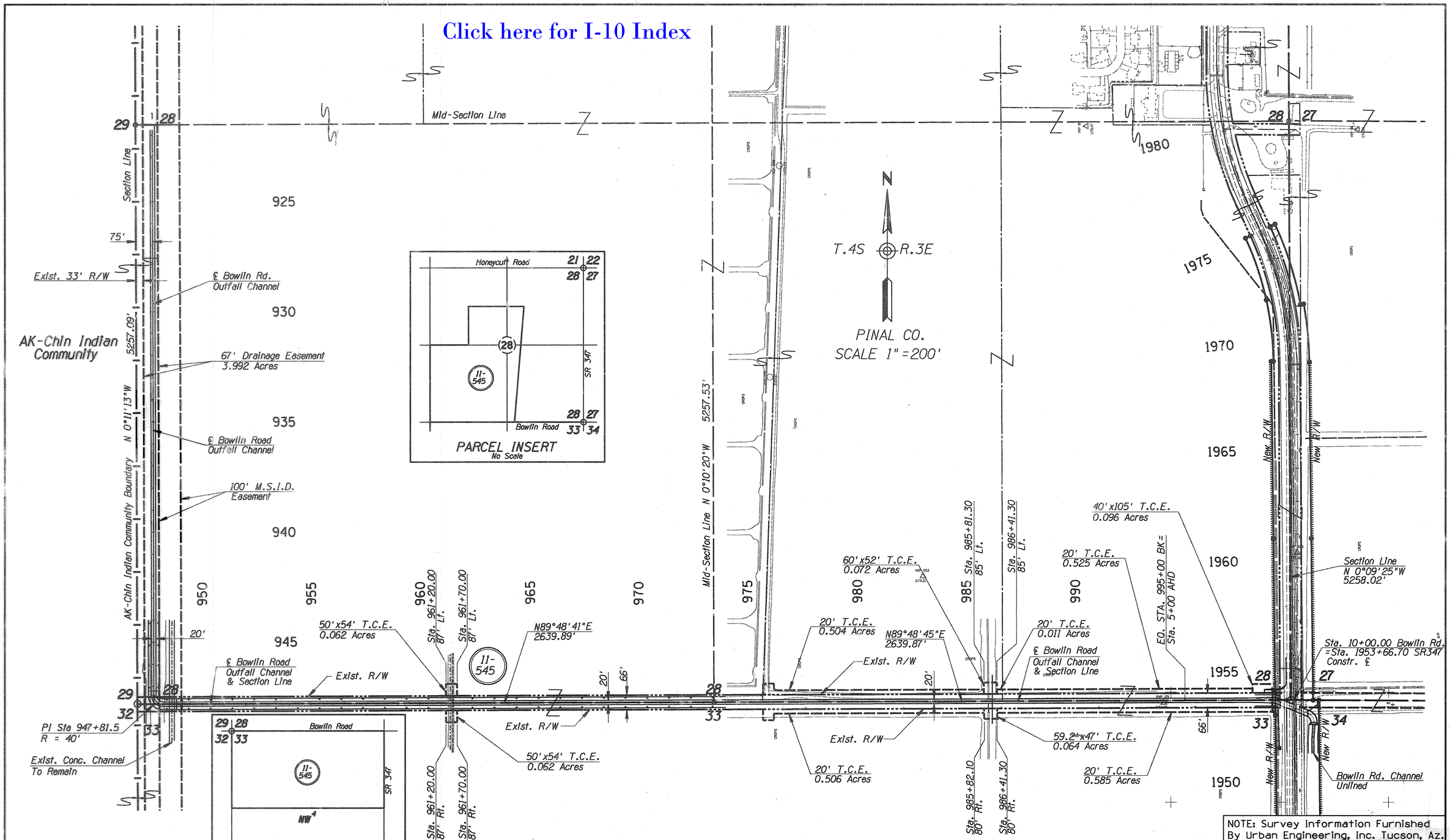

NOTE: Survey Information Furnished By Urban Engineering, Inc. Tucson, Az.

REVISIONS			
C.O. NO.	DATE	BY	DESCRIPTION

DRAWING NO.	D-11-T-464
HARD COPY	
DRAWN/DATE	JW / 6-91
CHECKED/DATE	SMC / 9-91
HDR ENGINEERING, INC.	
ROUTE	SR 347
LOCATION	SR 84 TO MARICOPA

ARIZONA DEPARTMENT OF TRANSPORTATION
HIGHWAYS DIVISION
RIGHT OF WAY PLANS SERVICES

HIGHWAY: MARICOPA ROAD

PROJECT NO. RS-347-(10)

REGISTERED LAND SURVEYOR CERTIFICATE NO. 16505 DAVID W. BOWEN 9/26/91 ARIZONA, U.S.A.

SHEET 43 OF 43

TRACS NO. H 277 6 02R

OF

=====DGN=SPECIFICATION=====
=====SYSTIME=====
VIEW NAME: RPMRC32A.DGN