FED. ROAD DIVISION	STATE	PROJECT NUMBER	SHEET NUMBER	TOTAL SHEETS	FINALIZED PLANS
7	ARIZ.	N-900-704	1	4	

DRAWING NUMBER D-11-T-413

blanton & co. ARCHITECTS — ENGINEERS TUCSON ARIZONA

1-14-69 DATE — FOR THE CONSULTING ENGINEER

DSGN. BY: DRWN. BY: A.J.T. CHKD. BY:

5179	7-21-78	R.M.M.	Finalized

FINALIZED

STATE OF ARIZONA
STATE HIGHWAY DEPARTMENT

RIGHT OF WAY PLAN OF THE

PICACHO PEAK STATE PARK ENTRANCE ROAD

STATE HIGHWAY

PROJECT NO. N-900-704

PINAL

COUNTY

Click here for I-10 Index

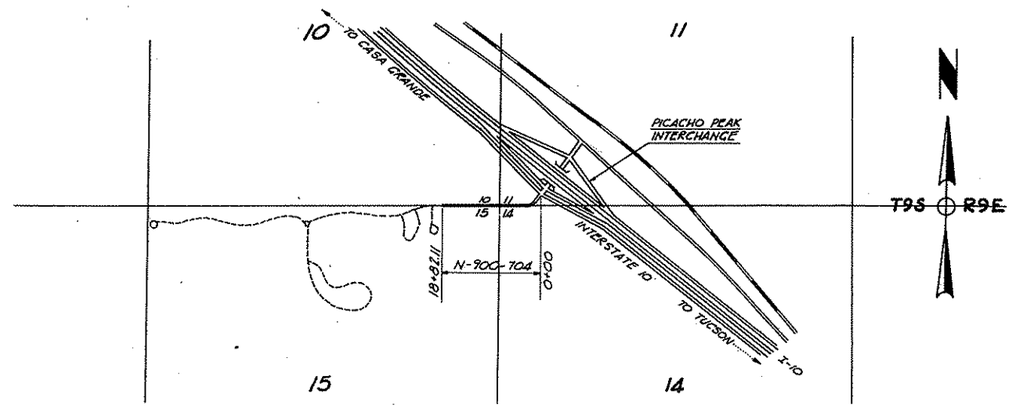

CONVENTIONAL SIGNS

HIGHWAY CENTER LINE (New) (Existing)
HIGHWAY R/W LINE (New) (Existing)
CONTROLLED ACCESS (Denied) (Open) (Existing)
R.R. R/W COMMON TO HIGHWAY R/W (Existing)
R.R. R/W LINE
TOWNSHIP AND RANGE LINE
SECTION LINE
1/4 LINE OR MID-SECTION LINE
1/16 LINE
PROPERTY LINE (not part of a Subdivision)
SUBDIVISION OR LOT LINE
ORIGINAL LOT LINE
STATE AND NATIONAL BOUNDARIES
COUNTY LINE
CITY LIMITS
LAND GRANTS BOUNDARIES

FOREST, NATIONAL MONUMENTS,
MILITARY BASES AND INDIAN RESERVATION
SURVEY MEANDER LINE
NEW R/W CONTROL POINT
EXISTING R/W MARKER
PARCEL NUMBER 7-001
RAILROAD TRACK
POWER LINE
POWER TRANSMISSION LINE
TELEPHONE LINE
COMBINATION TELEPHONE AND POWER LINE
UNDERGROUND TELEPHONE CABLE
WATER LINE T T
GAS LINE W 2"
SEWER LINE (Show size of line in alternate spaces) G 2"
STORM DRAIN S 2"
CHAIN LINK FENCE SD 2"

BARBED WIRE FENCE (call out type) Gate
STREET LIGHT on extended arm
WATER METER
WATER VALVE
DOWN GUY
FIRE HYDRANT
GAS METER
GAS VALVE
MANHOLE (existing)
ROAD (existing)
PROPERTY ANCHOR BARS
PROPERTY LIMITS ARROWS
CANAL, CHANNEL OR DITCH
BRIDGE
BOX CULVERTS
CATTLE GUARD
RIVER
PIPE CULVERTS (New) (Existing)
DYKE

REDUCED SIZE DO NOT SCALE

Approved in accordance with Roadway Plans

W. L. O'Hara 6-9-69
ASSISTANT STATE ENGINEER DATE

ARIZONA STATE HIGHWAY COMMISSION
Approved in accordance with Resolution Number 69-48 dated May 28, 1969
State Highway Engineer

6-9-69
DEPUTY STATE ENGINEER DATE

U. S. DEPARTMENT OF TRANSPORTATION
FEDERAL HIGHWAY ADMINISTRATION
BUREAU OF PUBLIC ROADS
Approved:

DIVISION ENGINEER DATE

PICACHO PEAK
STATE PARK ENTRANCE ROAD
PINAL COUNTY

Click here for I-10 Index

REGISTERED CIVIL ENGINEER — CERTIFICATE EXPIRES 12-31-69 — ARIZONA U.S.A.

blanton & co. TUCSON	ARCHITECTS — ENGINEERS ARIZONA	
1-14-69 DATE	FOR THE CONSULTING ENGINEER	
DSGN. BY:	DRWN. BY: A.J.T.	CHKD. BY:

REVISIONS					
C.O. No.	DATE	BY	DESCRIPTION	PROJECT NO.	N-900-704
5179	7-21-78	R.M.M.	Finalized	DRAWING NO.	D-11-T-413
				SHEET NO.	2 of 4
				DRAWN BY	A.J.T.
				DATE COMP.	MARCH 28, 1969
				SCALE	

*NOTE: R/W for this project was acquired by the State Parks Board & subsequently taken into the State Highway System by State Highway Commission Resolution 69-48 dated 5-28-69.

Conveyed by Arizona State Parks Board to State of Arizona by and through its Highway Commission, by Quit Claim Deed, dated 5-14-69, recorded 7-16-69, Dkt. 574 Pages 328-329. Commission Approval date 6-16-69

OWNERSHIP RECORD										ACQUISITION RECORD				
PARCEL NUMBER	OWNER	DESCRIPTION	TOTAL AREA	AREA REQUIRED: GROSS INCLUDING EXISTING R/W	AREA REQUIRED: NET EXCLUDING EXISTING R/W	EASEMENT AREA	REMAINDER: LEFT	REMAINDER: RIGHT	SHEET NUMBER	COMMISSION APPROVAL	TYPE & DATE OF INSTRUMENT	RECORDED: DATE	RECORDED: BOOK	RECORDED: PAGE
11-006	State of Arizona, S.L.D.	Pt. SW 1/4 SW 1/4 Sec. 11, T-9-S, R-9-E	Unknown		0.7 Ac.				3		* Patent Jan. 23, 69	1-29-69	558	978-979
11-007	Transamerica Title Ins. Co., Trustee	Pt. NW 1/4 NW 1/4 Sec. 14, T-9-S, R-9-E	Unknown		0.6 Ac.	0.7 Ac.			3		D & D. Ease & * W.D. Feb. 3, 69	2-19-69	561	456-457 458-459
11-008	United States of America, B.L.M.	All Sec. 15, T-9-S, R-9-E	Unknown		1.3 Ac.				3 & 4		* Patent Apr. 26, 66	5-6-66	449	106-108
11-009	Robert Barber, et. ux.	Pt. SE 1/4 SE 1/4 Sec. 10, T-9-S, R-9-E	Unknown		1.3 Ac.				3 & 4		* W.D. Dec. 20, 68	1-8-69	557	155

FINALIZED

CHECKED BY

HARD COPY

REDUCED SIZE
DO NOT SCALE

PICACHO PEAK
STATE PARK ENTRANCE ROAD
PINAL COUNTY

Click here for I-10 Index

REVISIONS			
C.D. No.	DATE	BY	DESCRIPTION
5179	7-21-78	R.M.M.	Finalized

PROJECT No.	N-900-704
DRAWING No.	D-11-T-413
SHEET No.	3 OF 4
DRAWN BY	A.J.T.
DATE COMP.	MARCH 28, 1969
SCALE	1" = 50'

blanton & co. TUCSON ARCHITECTS — ENGINEERS ARIZONA
1-13-72
DATE FOR THE CONSULTING ENGINEER
DSGN. BY: DRWN. BY: A.J.T. CHKD. BY:

FINALIZED

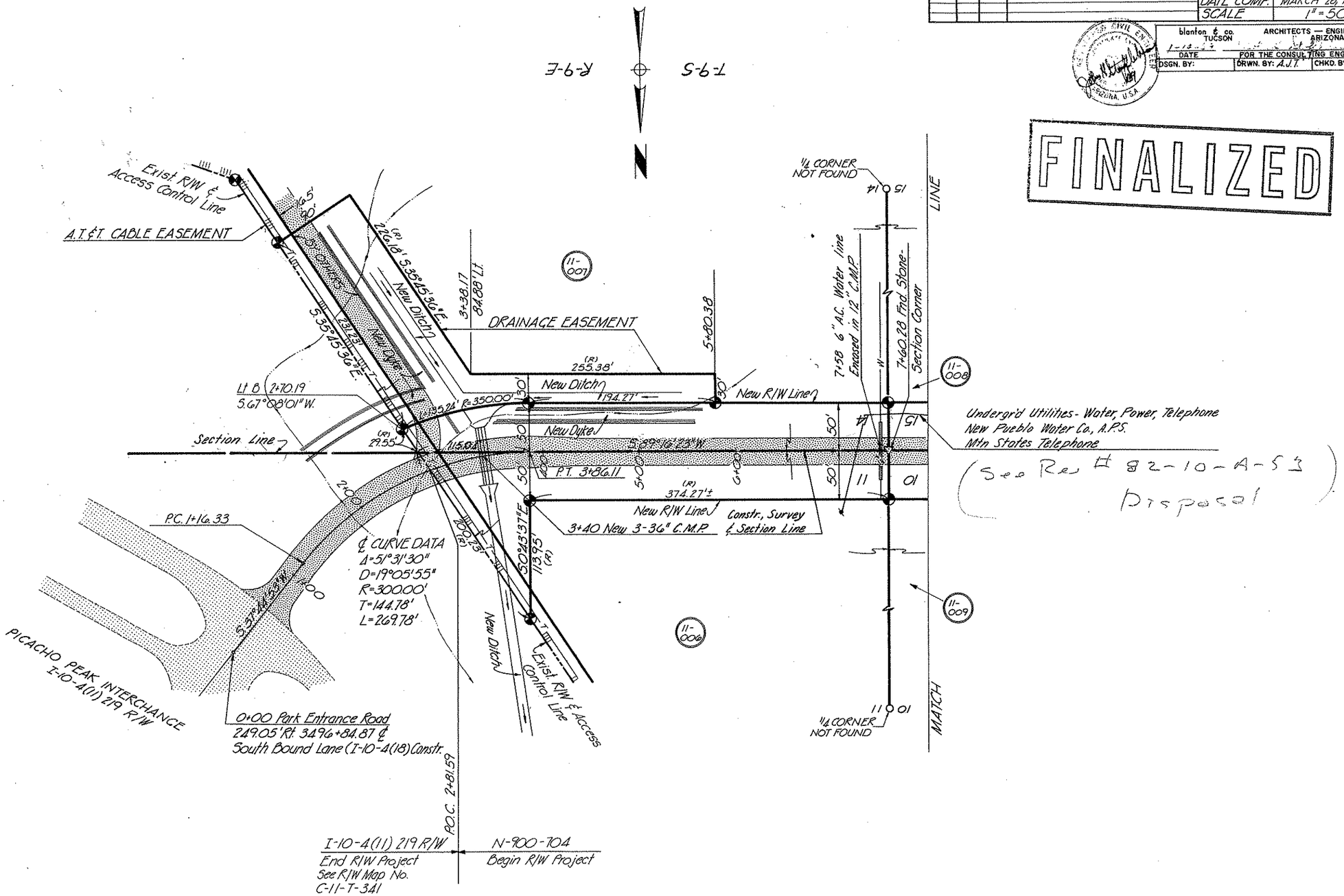

REDUCED SIZE DO NOT SCALE

PICACHO PEAK
STATE PARK ENTRANCE ROAD
PINAL COUNTY

REVISIONS			
C.O. No.	DATE	BY	DESCRIPTION
5179	7-21-78	R.M.M.	Finalized

PROJECT No.	N-900-704
DRAWING No.	D-11-T-413
SHEET No.	4 OF 4
DRAWN BY	A.J.T.
DATE COMP	MARCH 28, 1969
SCALE	1" = 50'

blanton & co. ARCHITECTS — ENGINEERS
TUCSON ARIZONA
1-14-69
DATE FOR THE CONSULTING ENGINEER
DSGN. BY: DRWN. BY: A.J.T. CHKD. BY:

FINALIZED

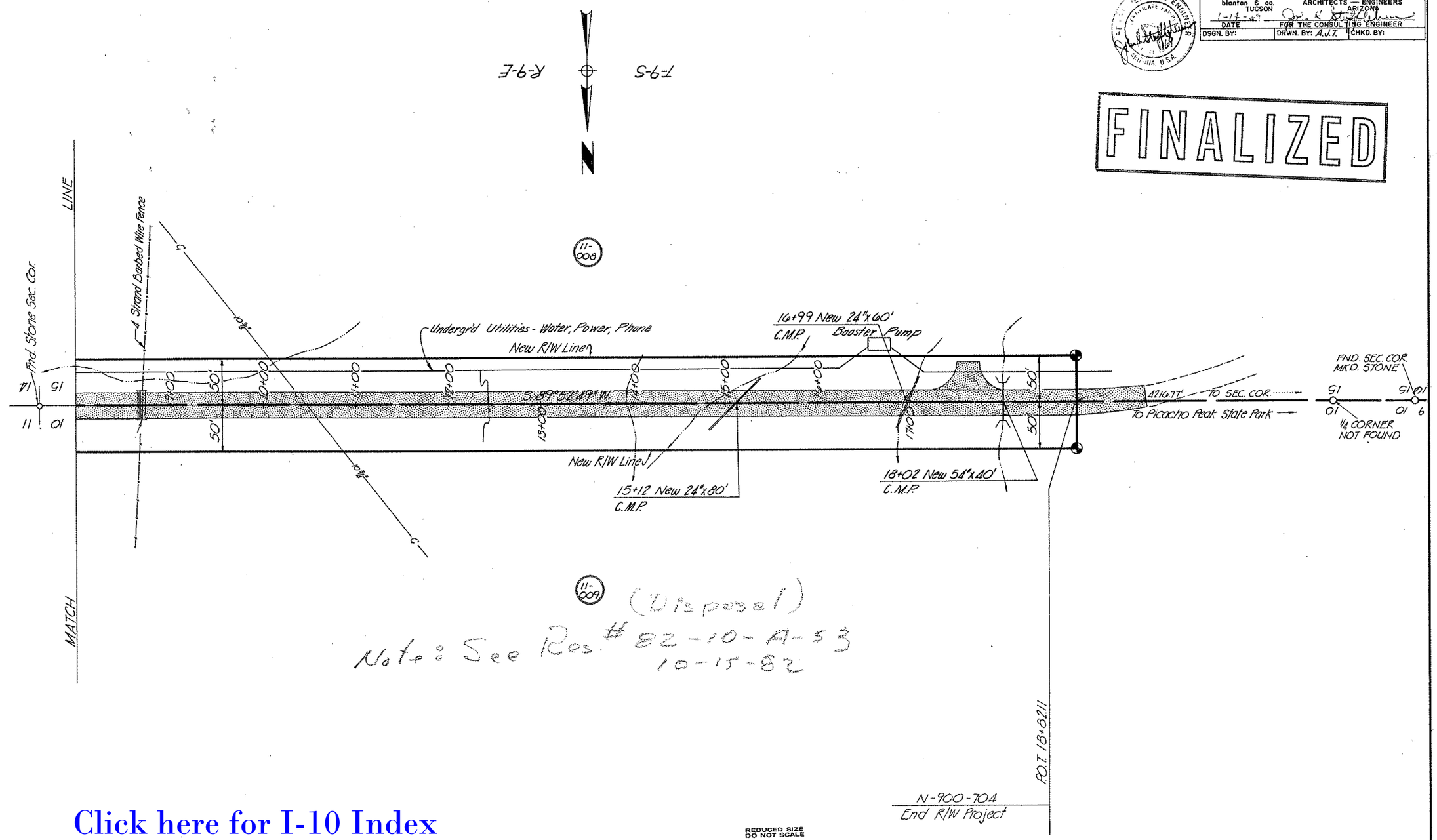

Click here for I-10 Index

REDUCED SIZE
DO NOT SCALE