Click on MilePost numbers to view Plans Index sheets

(XX) Mile Post Numbers

I - 10

Mile Post: 0 to 391

ADOT
Right Of Way Section

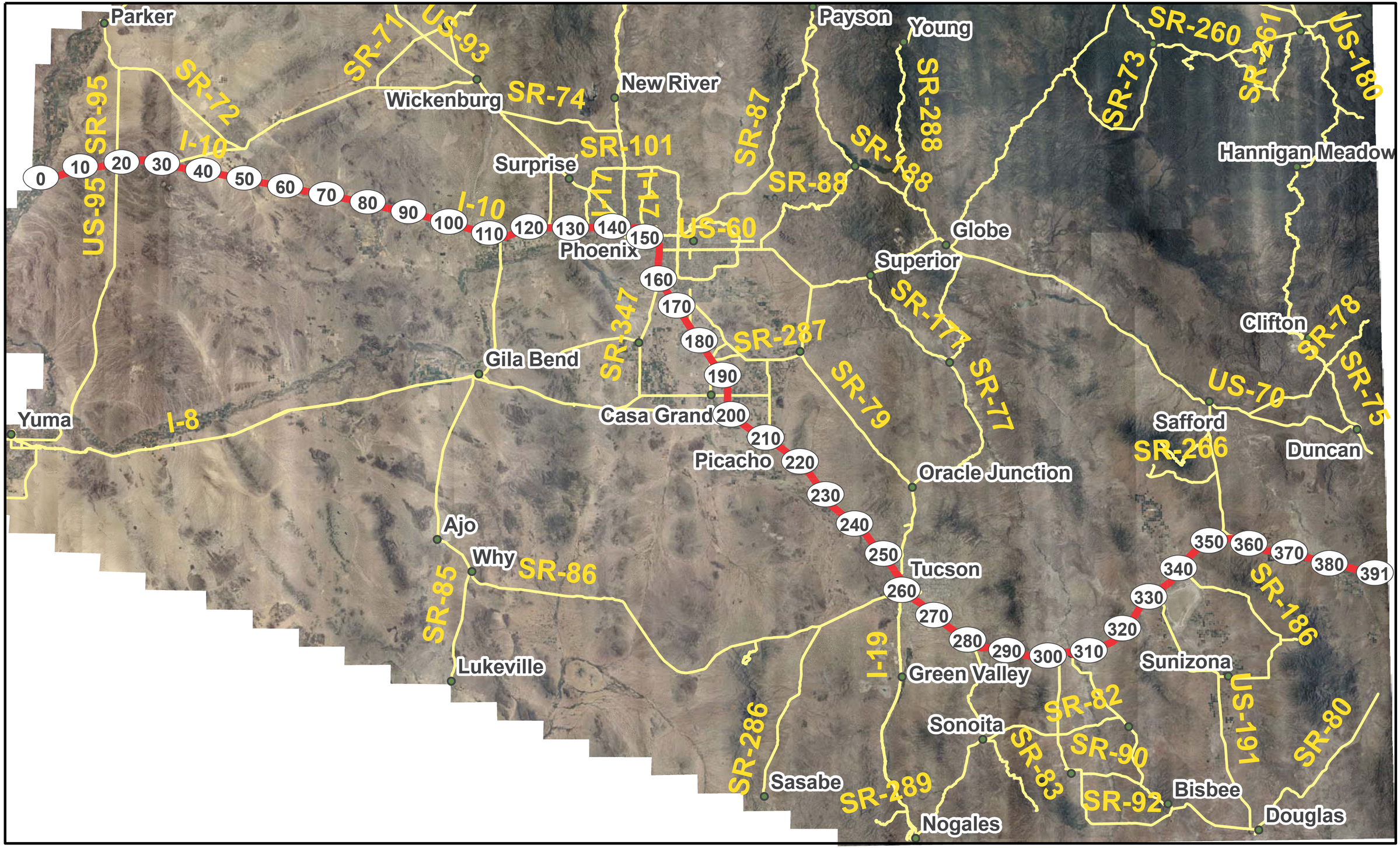

LA PAZ COUNTY

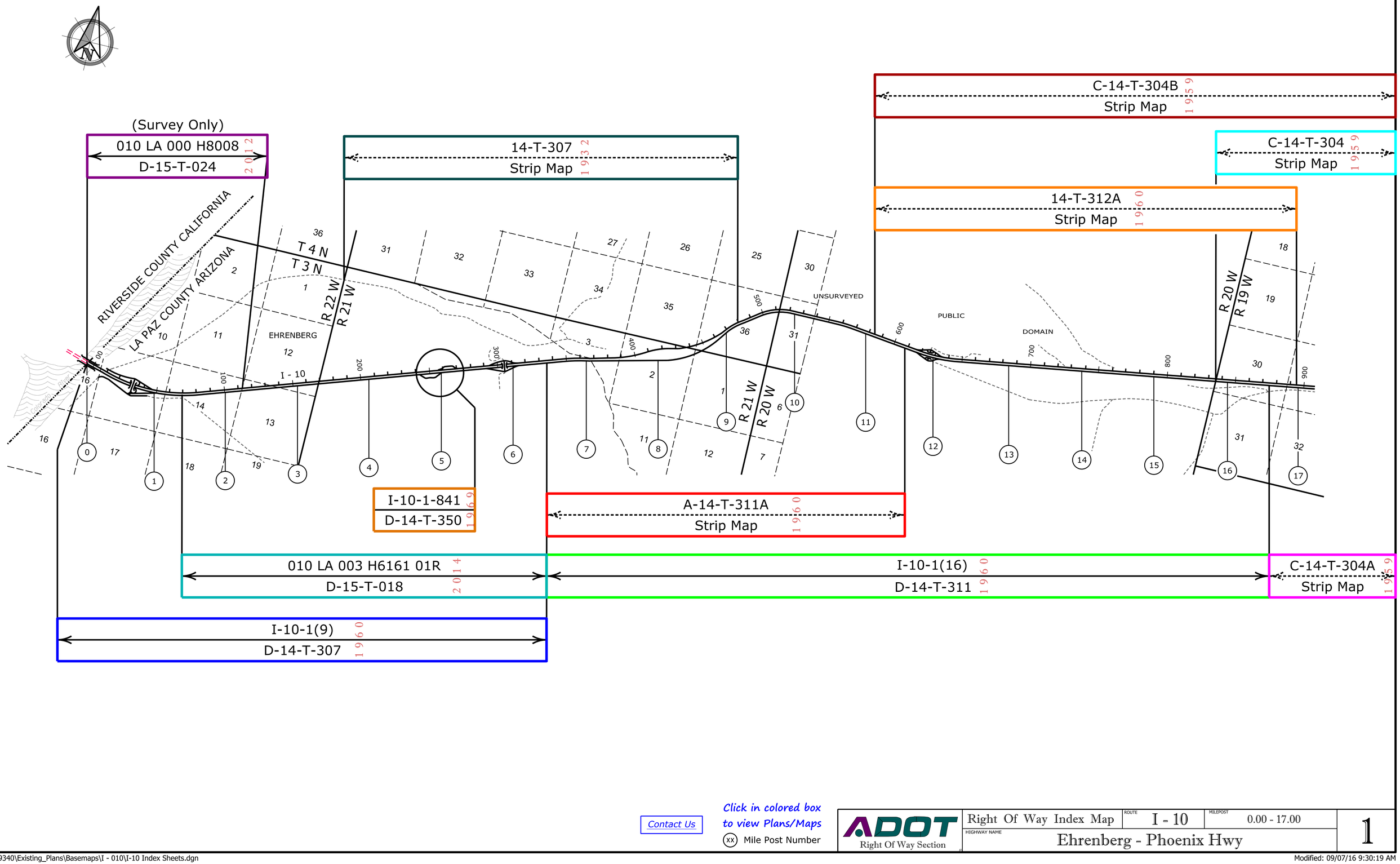

Contact Us

Click in colored box to view Plans/Maps

(XX) Mile Post Number

ADOT Right Of Way Section

Right Of Way Index Map | ROUTE: I - 10 | MILEPOST: 0.00 - 17.00

HIGHWAY NAME: Ehrenberg - Phoenix Hwy

1

G:\9340\Existing_Plans\Basemaps\I - 010\I-10 Index Sheets.dgn

Modified: 09/07/16 9:30:19 AM

LA PAZ COUNTY

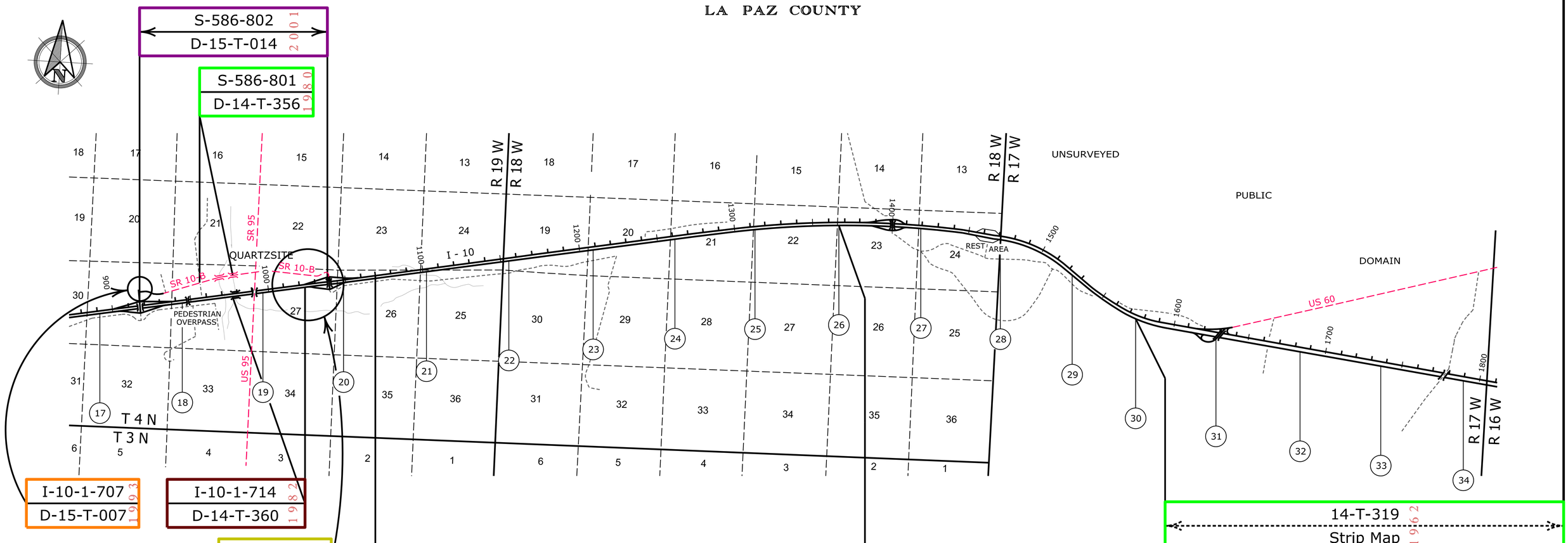

Contact Us

Click in colored box to view Plans/Maps

(XX) Mile Post Number

ADOT Right Of Way Section

Right Of Way Index Map	ROUTE I - 10	MILEPOST 17.00 - 34.00	2
HIGHWAY NAME Ehrenberg - Phoenix Hwy			

G:\9340\Existing_Plans\Basemaps\I - 010\I-10 Index Sheets.dgn

Modified: 09/07/16 9:30:19 AM

LA PAZ COUNTY

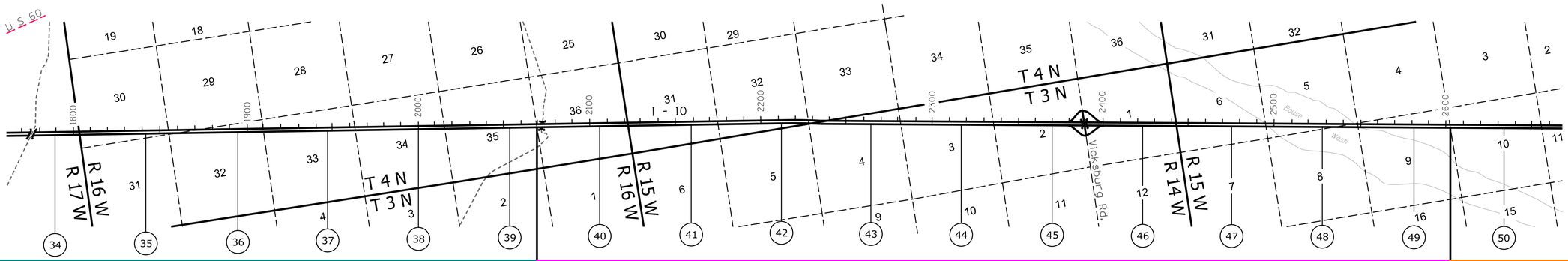

I-10-1(23) 1965
D-14-T-332

I-10-1(26) 1965
D-14-T-330

I-10-1(29) 1965
D-14-T-336

14-T-319 1962
Strip Map

Contact Us

Click in colored box to view Plans/Maps

(xx) Mile Post Number

ADOT Right Of Way Section

Right Of Way Index Map | ROUTE I - 10 | MILEPOST 34.00 - 50.00

HIGHWAY NAME Ehrenberg - Phoenix Hwy

3

G:\9340\Existing_Plans\Basemaps\I - 010\I-10 Index Sheets.dgn

Modified: 09/07/16 9:30:19 AM

LA PAZ COUNTY

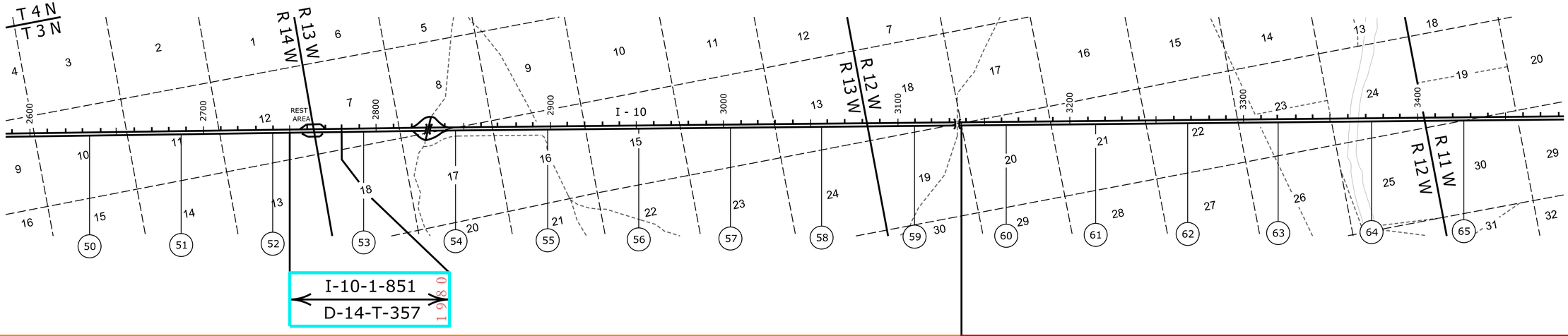

I-10-1-851
D-14-T-357
1980

I-10-1(29)
D-14-T-336
1965

I-10-1(32)
D-14-T-335
1966

14-T-319
Strip Map
1962

Contact Us

Click in colored box to view Plans/Maps

(xx) Mile Post Number

ADOT Right Of Way Section

Right Of Way Index Map | ROUTE I - 10 | MILEPOST 50.00 - 65.00 | HIGHWAY NAME Ehrenberg - Phoenix Hwy

4

G:\9340\Existing_Plans\Basemaps\I - 010\I-10 Index Sheets.dgn

Modified: 09/07/16 9:30:19 AM

LA PAZ COUNTY

MARICOPA COUNTY

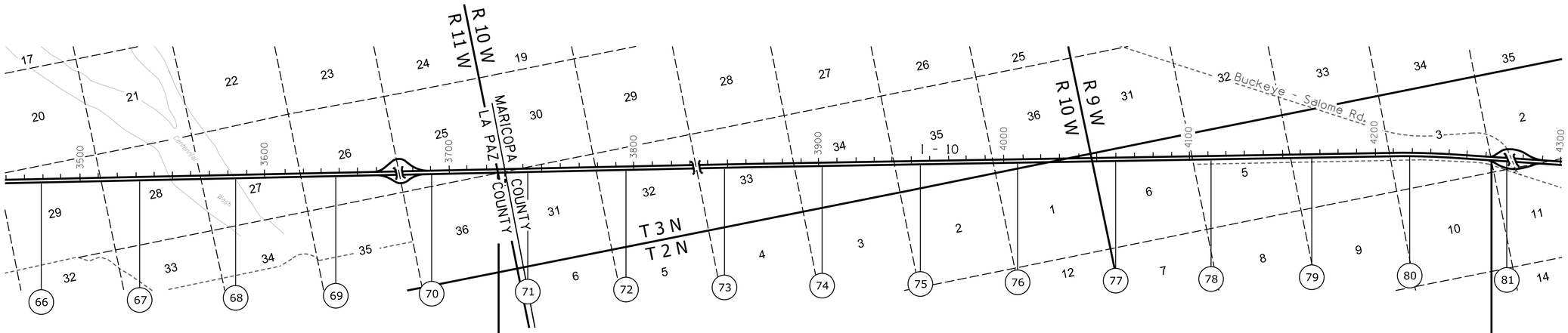

I-10-1(32) 1965
D-14-T-335

I-10-2(6) 1965
D-7-T-686

I-10-2(9) 1966
D-7-T-687

14-T-319 1962
Strip Map

C-7-T-659 1962
Strip Map

Contact Us

Click in colored box to view Plans/Maps

(xx) Mile Post Number

ADOT Right Of Way Section

Right Of Way Index Map | ROUTE I - 10 | MILEPOST 66.00 - 81.00

HIGHWAY NAME Ehrenberg - Phoenix Hwy

5

G:\9340\Existing_Plans\Basemaps\I - 010\I-10 Index Sheets.dgn

Modified: 09/07/16 9:30:19 AM

MARICOPA COUNTY

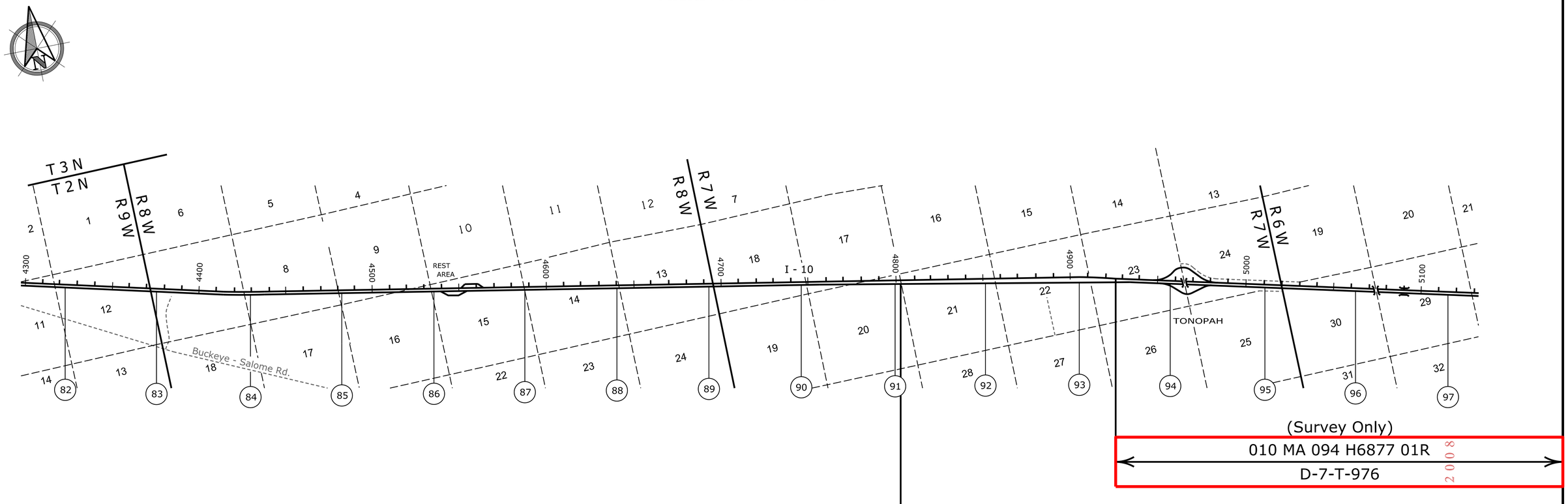

(Survey Only)
010 MA 094 H6877 01R
D-7-T-976
2008

I-10-2(9)
D-7-T-687
1966

I-10-2(12)
D-7-T-689
1966

C-7-T-659
Strip Map
1962

Contact Us

Click in colored box to view Plans/Maps

(xx) Mile Post Number

ADOT Right Of Way Section

Right Of Way Index Map | ROUTE I - 10 | MILEPOST 82.00 - 97.00

HIGHWAY NAME Ehrenberg - Phoenix Hwy

6

G:\9340\Existing_Plans\Basemaps\I - 010\I-10 Index Sheets.dgn

Modified: 09/07/16 9:30:19 AM

MARICOPA COUNTY

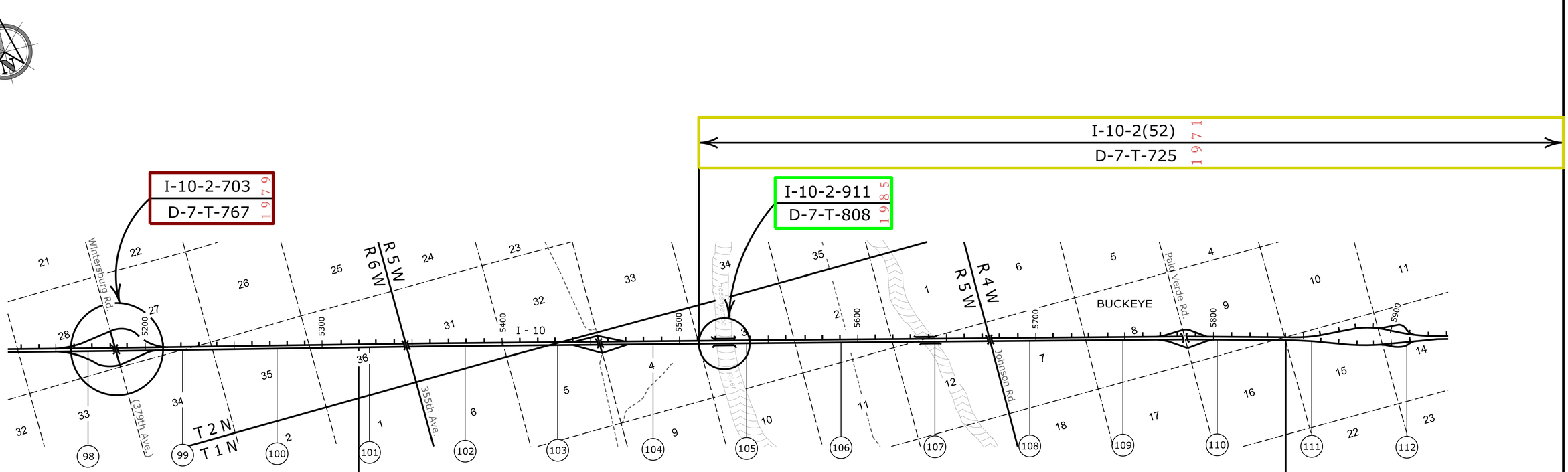

I-10-2(12)
D-7-T-689
1966

I-10-2(15)
D-7-T-697
1967

I-10-2(27)
D-7-T-714
1973

C-7-T-659
Strip Map
1962

(Survey Only)
010 MA 094 H6877 01R
D-7-T-976
2008

Contact Us

Click in colored box to view Plans/Maps

(xx) Mile Post Number

ADOT Right Of Way Section

Right Of Way Index Map | ROUTE I - 10 | MILEPOST 98.00 - 112.00

HIGHWAY NAME Ehrenberg - Phoenix Hwy

7

G:\9340\Existing_Plans\Basemaps\I - 010\I-10 Index Sheets.dgn

Modified: 09/07/16 9:30:19 AM

MARICOPA COUNTY

(Survey Only)

010 MA 094 H6877 01R 2008
D-7-T-976

(Survey Only)
Final Mon. done under H6878

010 MA 125 H6879 01R 2007
D-7-T-975

303L MA 002 H7139 2009
D-7-T-999

600-9-701 1989
D-7-T-844

I-10-2(52) 1971
D-7-T-725

010 MA 122 H7709 2011
D-7-T-1008

010 MA 125 H6878 01R 2008
D-7-T-988

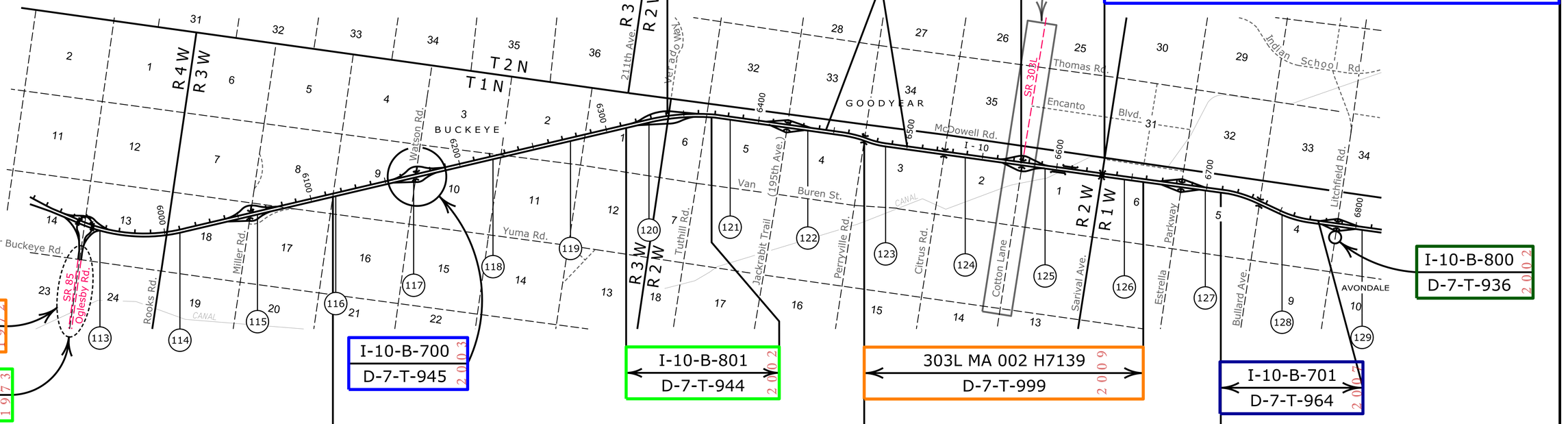

F-023-1-802 1972
D-7-T-709

F-023-1-803 1973
D-7-T-727

I-10-B-700 2003
D-7-T-945

I-10-B-801 2002
D-7-T-944

303L MA 002 H7139 2009
D-7-T-999

I-10-B-701 2007
D-7-T-964

I-10-B-800 2002
D-7-T-936

I-10-2(27) 1973
D-7-T-714

I-10-2(30) 1967
D-7-T-699

I-10-2(33) 1975
D-7-T-748

I-10-2(36) 1975
D-7-T-747

Contact Us

Click in colored box to view Plans/Maps

(XX) Mile Post Number

ADOT Right Of Way Section

Right Of Way Index Map | ROUTE I - 10 | MILEPOST 113.00 - 129.00

HIGHWAY NAME: Ehrenberg - Phoenix Hwy

8

G:\9340\Existing_Plans\Basemaps\I - 010\I-10 Index Sheets.dgn

Modified: 09/07/16 9:30:19 AM

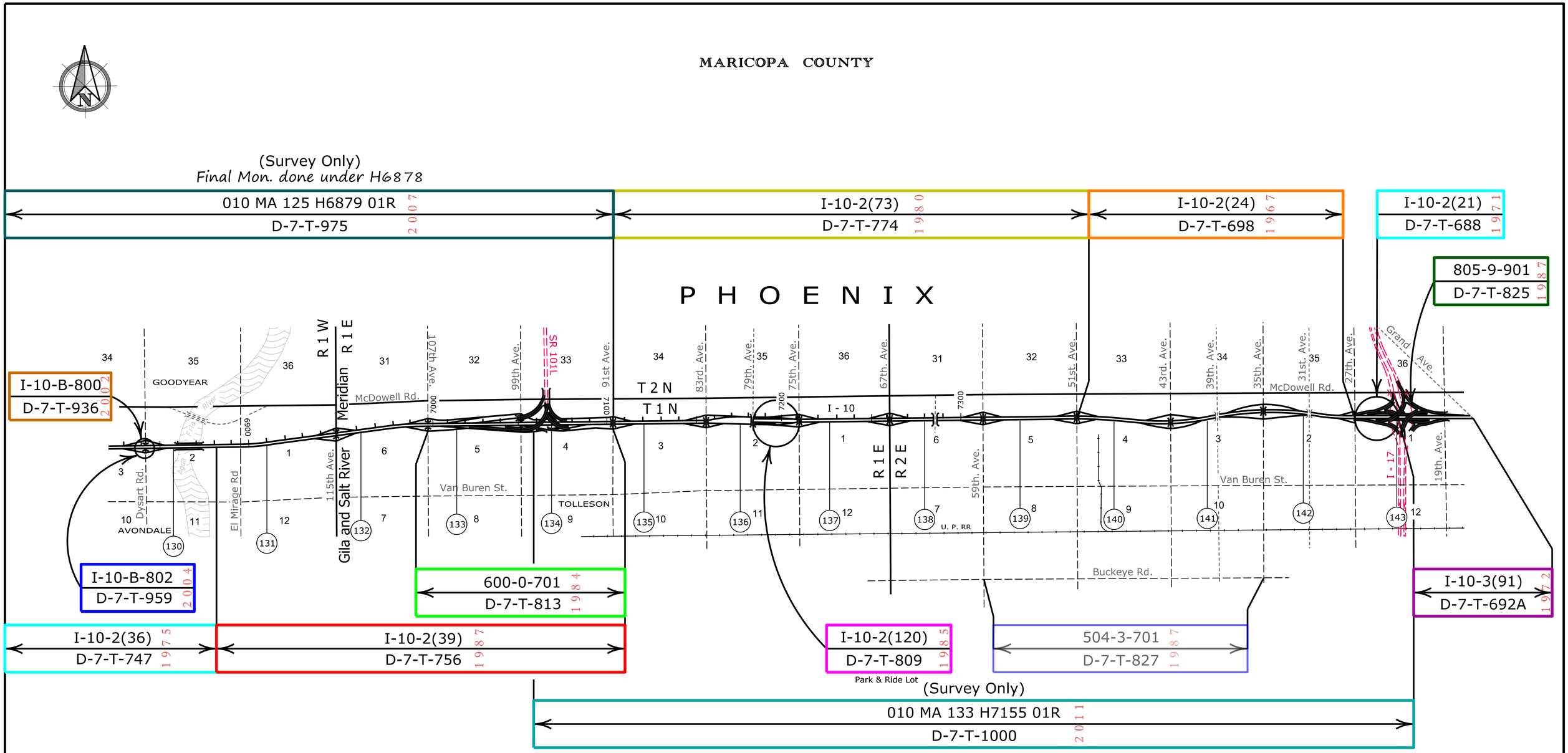

Contact Us

Click in colored box to view Plans/Maps

(xx) Mile Post Number

ADOT Right Of Way Section

Right Of Way Index Map | ROUTE I - 10 | MILEPOST 130.00 - 143.00

HIGHWAY NAME Ehrenberg - Phoenix Hwy

9

G:\9340\Existing_Plans\Basemaps\I - 010\I-10 Index Sheets.dgn

Modified: 09/07/16 9:30:19 AM

MARICOPA COUNTY

(Survey Only)
I-010-C-802 2007
D-7-T-960

I-10-3(97) 1971
D-7-T-722

010 MA 151 H7441 01R 2011
D-7-T-986

I-10-3(94) 1961
D-7-T-710

I-10-3(95) 1961
D-7-T-715

I-10-3(96) 1961
D-7-T-717

I-10-3(87) 1969
D-7-T-678A

I-10-3(3) 1968
D-7-T-610

I-10-3(176) 1984
D-7-T-793

ER-10-3(Misc) 1979
D-7-T-765

I-10-3(85) 1963
D-7-T-653

I-10-3(190) 1983
D-7-T-792

I-10-3-705 1980
D-7-T-773

I-10-3(22) 1963
D-7-T-665

I-10-3(15) 1962
D-7-T-645

I-10-3(105) 1987
D-7-T-839

I-10-3(177) 1983
D-7-T-787

7-T-610 1961
Strip Map

1972

I-10 Drainage Tunnels

SR 51 · SR 202L · SR 153 · SR 143 · I - 10 · I - 17

McDowell Rd. · Grand Ave. · Van Buren St. · Roosevelt St. · Washington St. · Buckeye Rd. · Broadway Rd. · Southern Ave. · University Dr. · 15th Ave. · 16th St. · 24th St. · 32nd St. · 40th St. · 48th St. · 56th St. · 7th St. · 7th Ave. · 19th Ave.

U. P. RR · B. N. S. F. RR · I-10 DRAINAGE TUNNEL · DRAINAGE TUNNEL

SKY HARBOR INTERNATIONAL AIR PORT

T 2 N · T 1 N · R 4 E · R 3 E · R 2 E

Contact Us

Click in colored box to view Plans/Maps

(xx) Mile Post Number

ADOT Right Of Way Section

Right Of Way Index Map | ROUTE I - 10 | MILEPOST 144.00 - 154.00

HIGHWAY NAME Phoenix - Casa Grande Hwy

10

MARICOPA COUNTY

(Survey Only)
I-010-C-802
D-7-T-960
2007

(Survey Only)
010 MA 151 H7441 01R
D-7-T-986
2011

I-10-3-602
D-7-T-728
1972

I-10-3(314)
D-7-T-861
1990

600-6-702
D-7-T-906
1999

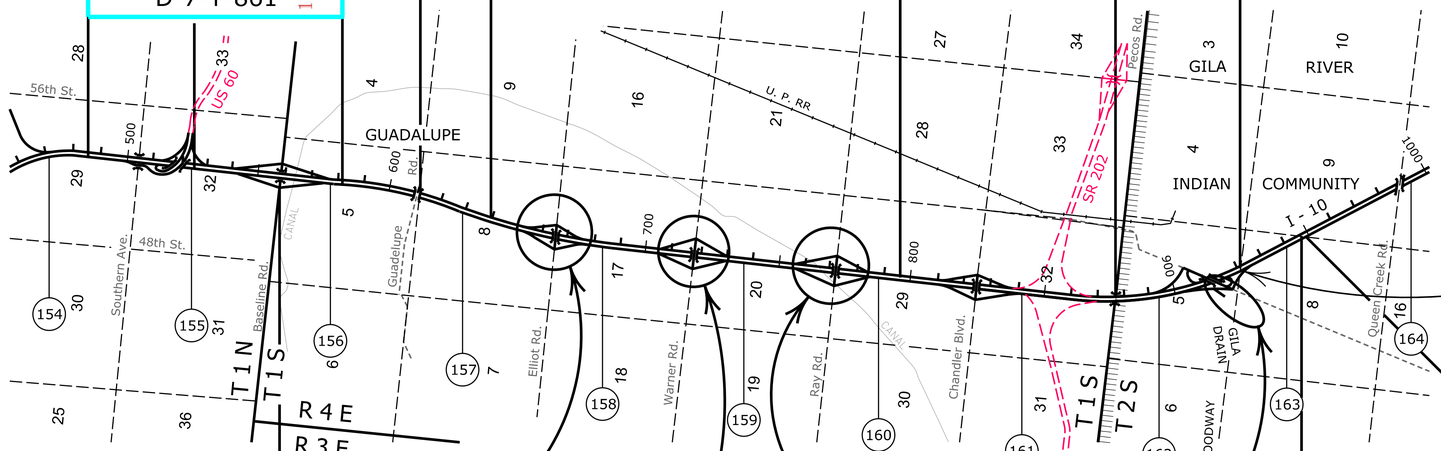

Maricopa TI/Wild HorsePass TI
see 600-6-702

I-10-3(22)
D-7-T-665
1965

I-10-3-601
D-7-T-713
1971

I-10-3-801
D-7-T-804
1985

I-10-3-(185)
D-7-T-807
1985

600-1-726
D-7-T-870
1993

GILA DRAIN
FLOODWAY

I-10-3(35)
D-7-T-667
1963

I-10-3(105)
D-7-T-839
1987

A-7-T-655A
Strip Map
1961

I-10-3(16)155
D-7-T-655
1962

Contact Us

Click in colored box
to view Plans/Maps

(xx) Mile Post Number

ADOT Right Of Way Section

Right Of Way Index Map | ROUTE I - 10 | MILEPOST 154.00 - 164.00

HIGHWAY NAME Phoenix - Casa Grande Hwy

11

G:\9340\Existing_Plans\Basemaps\I - 010\I-10 Index Sheets.dgn

Modified: 09/07/16 9:30:19 AM

MARICOPA COUNTY

PINAL COUNTY

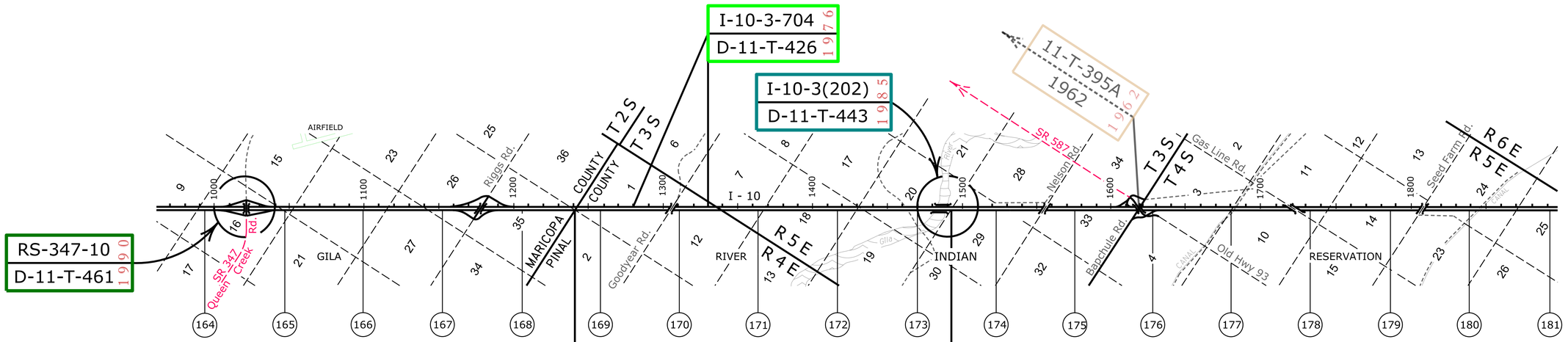

I-10-3(35) D-7-T-667 1963

I-10-3(37) D-11-T-404 1962

I-10-3(39) D-11-T-405 1963

D-11-T-404A Strip Map 1962

A-11-T-405A Strip Map 1962

Contact Us

Click in colored box to view Plans/Maps

(XX) Mile Post Number

ADOT Right Of Way Section

Right Of Way Index Map | ROUTE I - 10 | MILEPOST 164.00 - 181.00

HIGHWAY NAME Phoenix - Casa Grande Hwy

12

G:\9340\Existing_Plans\Basemaps\I - 010\I-10 Index Sheets.dgn

Modified: 09/07/16 9:30:19 AM

PINAL COUNTY

(Survey Only)

010 PN 188 H6905 01R
D-11-T-478 2007

(Survey Only)

010 PN 188 H7585 01R
D-11-T-487 2010

I-10-3-702
D-11-T-418 1970

I-10-3(824)
D-11-T-424 1973

010 PN 196 H7984 01R
D-11-T-491 2011

287 PN 117 H7059 01R
D-11-T-483 2007

I-010-C-800
D-11-T-473 2011

11-T-405A
Strip Map 1962

11-T-408A
Strip Map N/A

11-T-402A
Strip Map 1962

C-11-T-406A
Strip Map 1961

I-10-3(39)
D-11-T-405 1963

I-10-3(41)
D-11-T-408 1963

I-10-3(43)
D-11-T-402 1962

I-10-3(31)
D-11-T-406 1962

Contact Us

Click in colored box to view Plans/Maps

(XX) Mile Post Number

ADOT Right Of Way Section

Right Of Way Index Map | ROUTE I - 10 | MILEPOST 181.00 - 198.00

HIGHWAY NAME Phoenix - Casa Grande Hwy

13

G:\9340\Existing_Plans\Basemaps\I - 010\I-10 Index Sheets.dgn

Modified: 09/07/16 9:30:19 AM

PINAL COUNTY

010 PN 196 H7984 2011
D-11-T-491

(Survey Only)
010 PN 200 H7104 01R 2009
D-11-T-484

I-10-4-801 1962
D-11-T-457

11-T-311 1952
Strip Map
Old Hwy 84

I-10-4(103) 1988
D-11-T-451

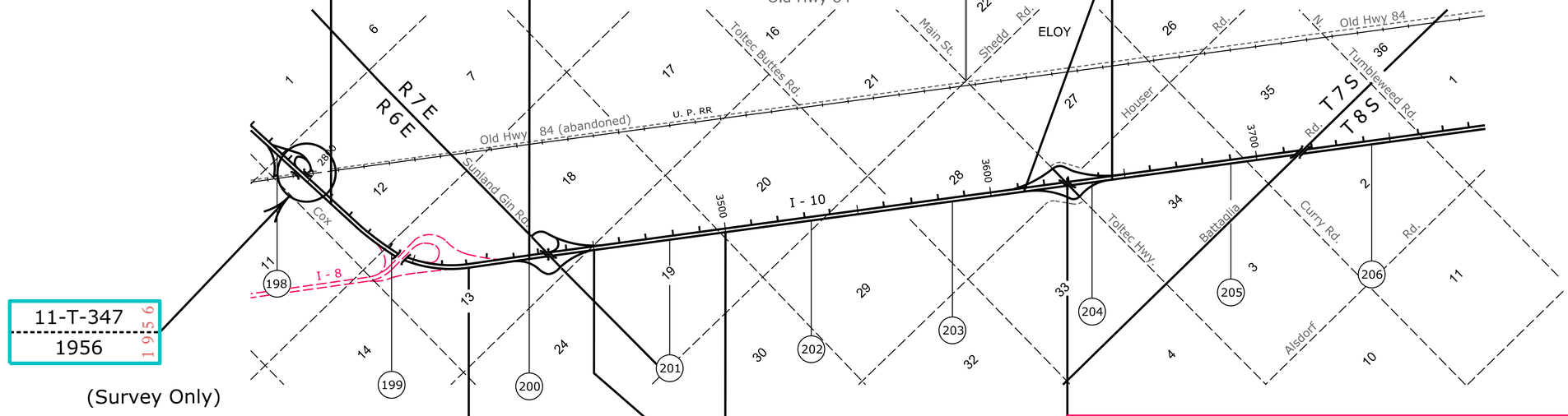

11-T-347 1956
1956

(Survey Only)
010 PN 188 H7585 01R 2010
D-11-T-487

C-11-T-390 1961
Strip Map

I-10-3(31) 1962
D-11-T-406

I-10-4(45) 1962
D-11-T-407

I-10-4(37) 1961
D-11-T-376

C-11-T-406A 1961
Strip Map

B-11-T-376A 1961
Strip Map

11-T-333 1956
Strip Map

11-T-334 1956
Strip Map

Proposed Line not Used

Click in colored box to view Plans/Maps

(xx) Mile Post Number

Contact Us

ADOT Right Of Way Section

Right Of Way Index Map | ROUTE I - 10 | MILEPOST 198.00 - 206.00

HIGHWAY NAME Casa Grande - Tucson Hwy

14

(Survey Only)

010 PN 200 H7104 01R 2009
D-11-T-484

11-T-334 1956
Strip Map

C-11-T-320 1955
Strip Map

A-11-T-314 1955
Strip Map

11-T-351A 1955
Strip Map

11-T-321 1955
Strip Map

11-T-243 1941
Strip Map

D-11-T-355 N/A
Strip Map

11-T-133 1931
Strip Map

N-900-704 1969
D-11-T-413

PINAL COUNTY

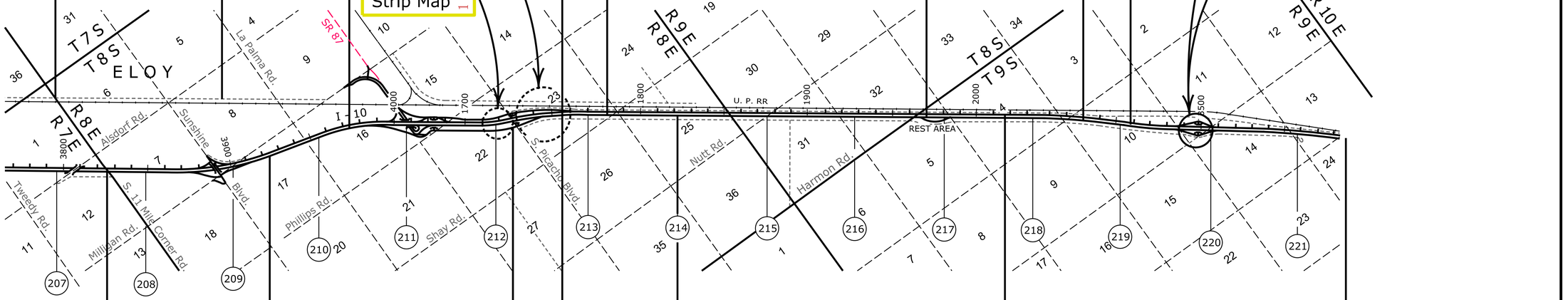

I-10-4(37) 1961
D-11-T-376

I-10-4(38) 1961
D-11-T-390

A-11-T-351 1958
Strip Map

A-11-T-339 1956
Strip Map

B-11-T-376A 1961
Strip Map

A-11-T-308 1952
Strip Map

C-11-T-390 1961
Strip Map

C-11-T-341 1957
Strip Map

010 PN 210 H7696 01R 2011
D-11-T-488

Contact Us

Click in colored box to view Plans/Maps

(xx) Mile Post Number

ADOT Right Of Way Section

Right Of Way Index Map | ROUTE I - 10 | MILEPOST 206.00 - 221.00

HIGHWAY NAME Casa Grande - Tucson Hwy

15

G:\9340\Existing_Plans\Basemaps\I - 010\I-10 Index Sheets.dgn

Modified: 09/07/16 9:30:19 AM

C-11-T-341
Strip Map 1957

A-11-T-301
Strip Map 1959

PIMA COUNTY

(Survey Only)

000 PM 000 SS742 01C
D-10-T-418 2011

PINAL COUNTY

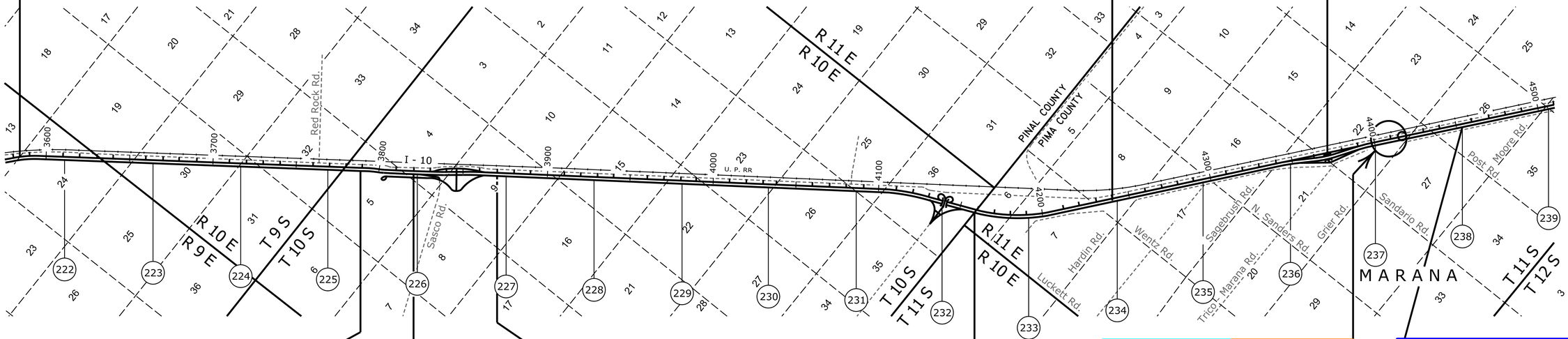

I-10-4-703
D-10-T-324 1971

I-10-4-604
D-10-T-333 1978

010 PM 239 H7467
D-10-T-405 2010

C-11-T-345
Strip Map 1958

D-11-T-343
Strip Map N/A

D-11-T-364
Strip Map 1959

I-10-4-(26)
D-10-T-286 1960

A-10-T-286A
Strip Map 1959

A-10-T-71
Strip Map 1929

A-10-T-232
Strip Map 1949

Contact Us

Click in colored box to view Plans/Maps

(XX) Mile Post Number

ADOT Right Of Way Section

Right Of Way Index Map | ROUTE I - 10 | MILEPOST 222.00 - 239.00

HIGHWAY NAME Casa Grande - Tucson Hwy

16

G:\9340\Existing_Plans\Basemaps\I - 010\I-10 Index Sheets.dgn

Modified: 09/07/16 9:30:19 AM

A-10-T-232 Strip Map 1949

A-10-T-233 Strip Map 1950

A-10-T-246 Strip Map 1953

010 PM 239 H7467 01R 2010
D-10-T-405

010 PM 239 H7960 2010
D-10-T-417
(Survey Only)

010 PM 245 H5838 2015
D-10-T-398

010 PM 247 H7583 01R 2011
D-10-T-411

E-10-T-267 Strip Map 1949

000 PM 000 SS742 01C 2011
D-10-T-418
(Survey Only)

S-483-701 1988
D-10-T-365

I-10-4(76) 1979
D-10-T-337

I-10-4(89) 1984
D-10-T-346

PIMA COUNTY

I-10-4(105) 1988
D-10-T-363

I-10-4(139) 1994
D-10-T-377

A-10-T-265 Strip Map 1957

010 PM 252 H6241 2009
D-10-T-415

I-10-4 1991
D-10-T-368

MARANA

TUCSON

SR 989

I - 10

SR 77
Miracle Mile

N-810-601 PM(2) 1979

010 PM 247 H7460 2008
D-10-T-401

I-10-D-803 2007
D-10-T-398

10-T-212 Strip Map 1929

I-10-4(82) 1979
D-10-T-335

I-10-4-805 1998
D-10-T-382

10-T-223 Strip Map 1946

10-T-216 Strip Map 1957

10-T-89 Strip Map 1957

I-10-4(140) 1993
D-10-T-369

I-10-4(26) 1960
D-10-T-286

A-10-T-286A Strip Map 1959

A-10-T-71 Strip Map 1929

10-T-64 Strip Map 1929

I-10-4(28) 1961
D-10-T-287

I-10-4(29) 1961
D-10-T-288

A-10-T-287A Strip Map 1961

Contact Us

Click in colored box to view Plans/Maps

(XX) Mile Post Number

ADOT Right Of Way Section

Right Of Way Index Map | ROUTE I - 10 | MILEPOST 240.00 - 255.00

HIGHWAY NAME Casa Grande - Tucson Hwy

17

G:\9340\Existing_Plans\Basemaps\I - 010\I-10 Index Sheets.dgn

Modified: 09/07/16 9:30:19 AM

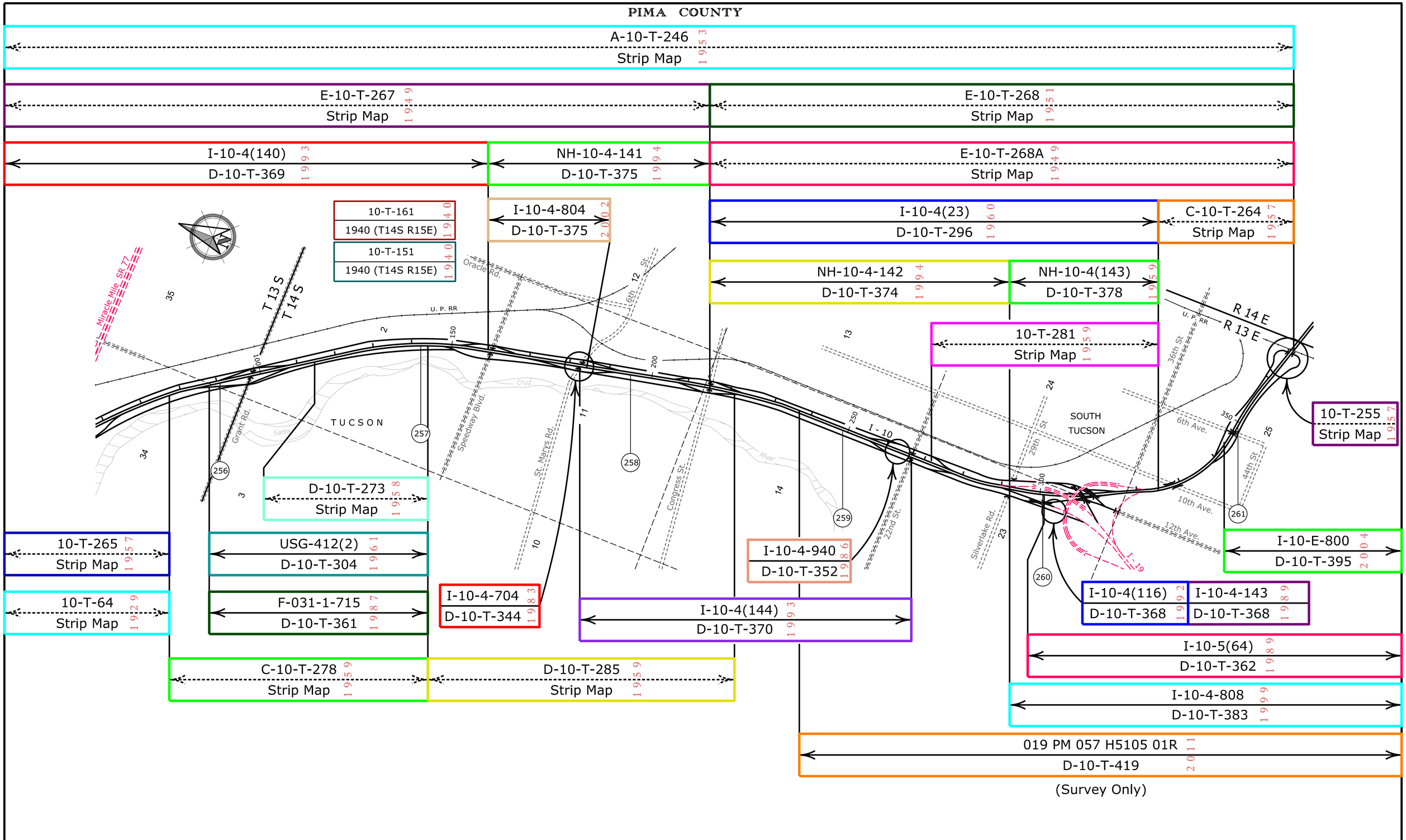

Contact Us

Click in colored box to view Plans/Maps

(xx) Mile Post Number

ADOT Right Of Way Section

Right Of Way Index Map | ROUTE I - 10 | MILEPOST 256.00 - 261.00

HIGHWAY NAME Tucson - Benson Hwy

18

G:\9340\Existing_Plans\Basemaps\I - 010\I-10 Index Sheets.dgn

Modified: 09/07/16 9:30:19 AM

PIMA COUNTY

(Survey Only)

I-010-E-701 2006

D-10-T-394

(Survey Only)

019 PM 057 H5105 2011

D-10-T-419

010 PM 263 H7854 2011

D-10-T-412

010 PM 264 H7458 01R 2011

D-10-T-406

010 PM 267 H7505 01R 2010

D-10-T-421

M-951-1 1990

D-10-T-366

CJIF-000-2(33) 1980

D-10-T-339

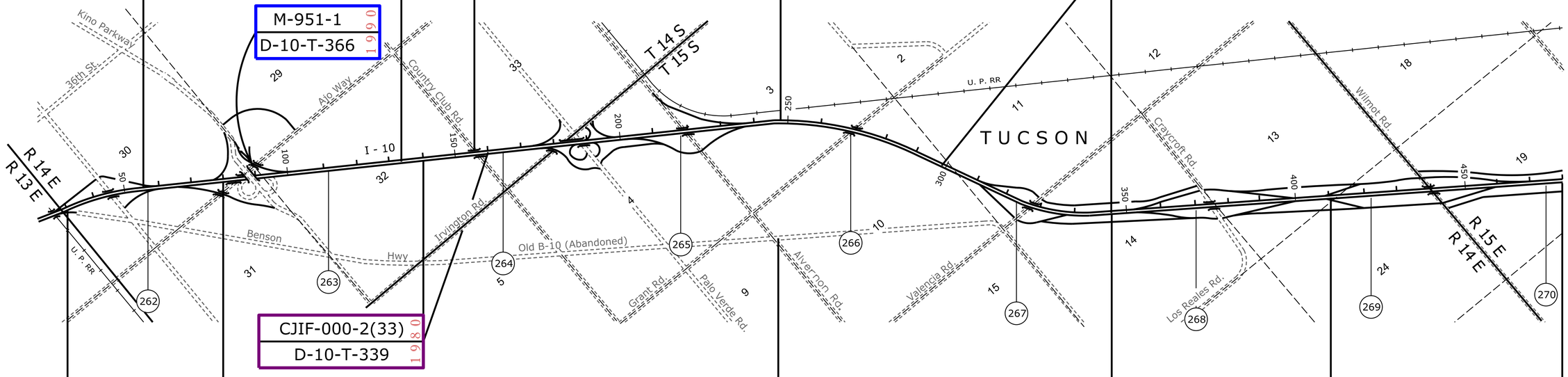

I-10-5(4) 1963

D-10-T-290

010 PM 268 H7605 2010

D-10-T-408

010 PM 269 H7461 2009

D-10-T-402

I-10-5(64) 1989

D-10-T-362

A-10-T-259 1957

Strip Map

10-T-230 1948

Strip Map

A-10-T-245 1952

Strip Map

Contact Us

Click in colored box to view Plans/Maps

(XX) Mile Post Number

ADOT Right Of Way Section

Right Of Way Index Map | ROUTE I - 10 | MILEPOST 261.00 - 270.00

HIGHWAY NAME Tucson - Benson Hwy

19

G:\9340\Existing_Plans\Basemaps\I - 010\I-10 Index Sheets.dgn

Modified: 09/07/16 9:30:19 AM

PIMA COUNTY

I-010-E-701 2010
D-10-T-394

A-10-T-259 1957
Strip Map

010 PM 270 H7504 2008
D-10-T-404

C-10-T-274A 1958
Strip Map

I-10-5(59) 1985
D-10-T-347

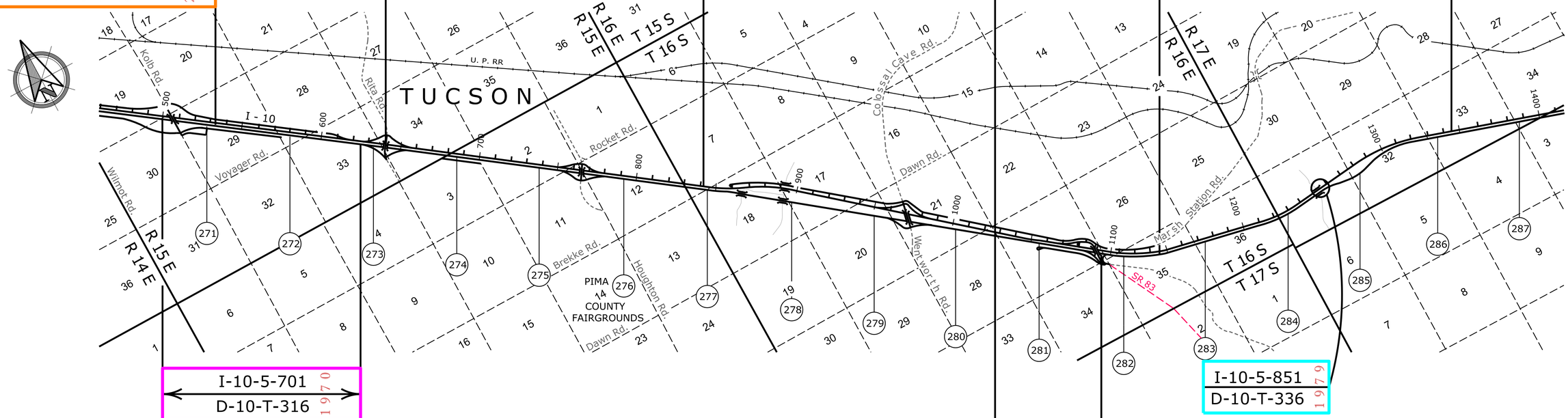

I-10-5-701 1970
D-10-T-316

I-10-5-851 1979
D-10-T-336

A-10-T-225 1947
Strip Map

10-T-35 N/A
Strip Map

A-10-T-245 1952
Strip Map

I-10-5(19) 1960
D-10-T-297

A-10-T-274 1959
Strip Map

Contact Us

Click in colored box to view Plans/Maps

(XX) Mile Post Number

ADOT Right Of Way Section

Right Of Way Index Map | ROUTE I - 10 | MILEPOST 271.00 - 287.00

HIGHWAY NAME Tucson - Benson Hwy

20

PIMA COUNTY

COCHISE COUNTY

C-10-T-200 1943
Strip Map

010 PM 289 H2390 01R 2003
D-10-T-387

010 CH 298 H6504 2010
D-2-T-483

I-10-5-601 1976
D-10-T-328

C-10-T-274A 1958
Strip Map

2-T-21 N/A
Strip Map

2-T-385 1959
Strip Map

I-10-5(59) 1985
D-10-T-347

I-10-5(38) 1968
D-10-T-303A

I-10-5-851 1979
D-10-T-336

SM C-10-T-96 N/A
1933

I-10-5-602 1981
D-2-T-460

R-AD-16(1) 1960
D-2-T-367A

I-10-5-702 1983
D-2-T-461

2-T-408 1961
Strip Map

A-10-T-274 1959
Strip Map

C-10-T-303A 1960
Strip Map

A-2-T-367 1957
Strip Map

I-10-5(21) 1961
D-10-T-303

C-2-T-299 1941
Strip Map

I-10-5(23) 1965
D-2-T-419

A-10-T-225 1947
Strip Map

10-T-35 N/A
Strip Map

T 16 S
T 17 S
R 17 E
R 18 E
R 19 E
R 20 E
PIMA COUNTY
COCHISE COUNTY
I - 10
U. P. RR
Old Hwy 80
SR 10-B
BENSON
Whetstone Rd
SR 90

Contact Us

Click in colored box to view Plans/Maps

(XX) Mile Post Number

ADOT Right Of Way Section

Right Of Way Index Map | ROUTE I - 10 | MILEPOST 287.00 - 304.00

HIGHWAY NAME Tucson - Benson Hwy

21

COCHISE COUNTY

010 CH 298 H6504 (2010)
D-2-T-483

I-10-5(23) (1965)
D-2-T-419

I-10-6(40) (1967)
D-2-T-427

I-10-6(52) (1974)
D-2-T-430

N-900-705 (1969)
D-2-T-431

D-2-T-258 (1940)
Strip Map

I-10-6(79) (1977)
D-2-T-455

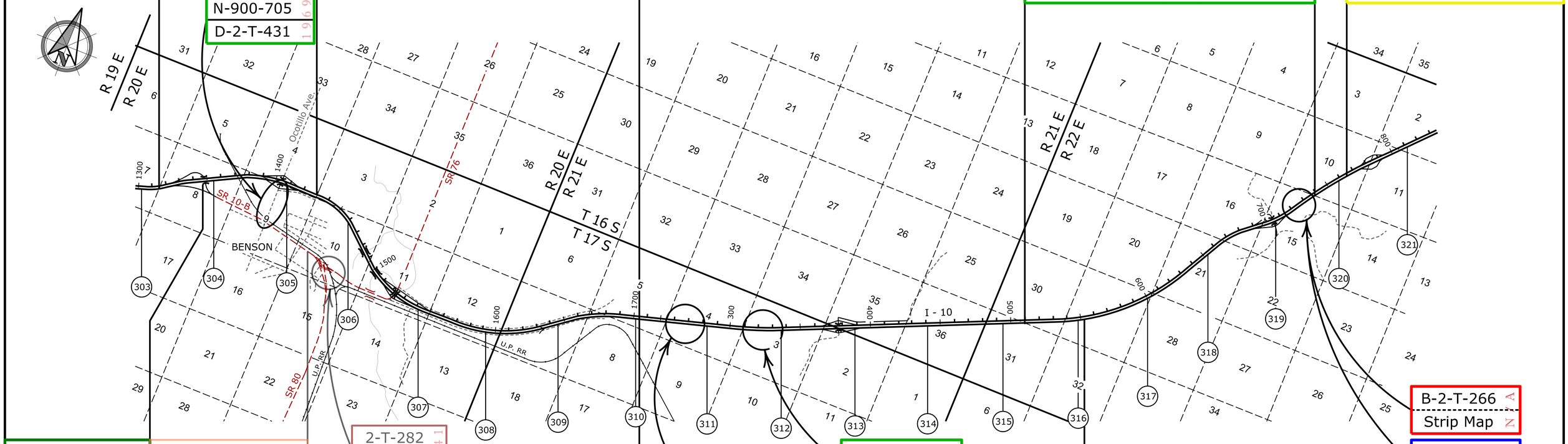

10-T-35 (N/A)
Strip Map

F-002-5-702 (1967)
D-2-T-424

2-T-282 (1941)
Strip Map

I-10-6-874 (1974)
Parcel 2-607

I-10-6-874 (1974)
Parcel 2-608

B-2-T-266 (N/A)
Strip Map

C-2-T-266 (1940)
Strip Map

A-2-T-374 (1957)
Strip Map

2-T-257 (1940)
Strip Map

C-2-T-402A (1961)
Strip Map (Superseded)

I-10-6(26) (1961)
D-2-T-402

Contact Us

Click in colored box to view Plans/Maps

(XX) Mile Post Number

ADOT Right Of Way Section

Right Of Way Index Map | ROUTE: I - 10 | MILEPOST: 303.00 - 321.00 | HIGHWAY NAME: Benson - Steins Pass Hwy

22

COCHISE COUNTY

I-10-6(79)
D-2-T-455 1977

010 CH 331 H8534
D-2-T-510 2016

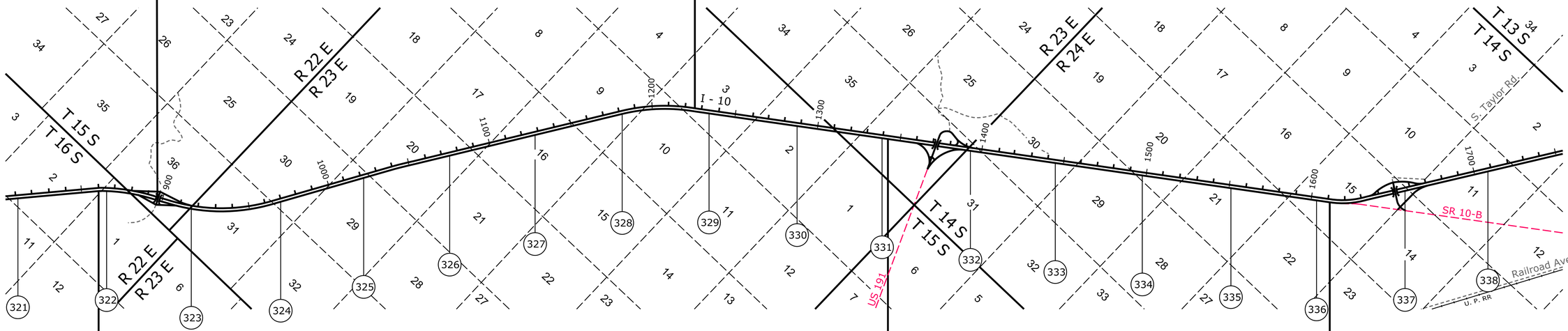

I-10-6(26)
D-2-T-402 1961

A-2-T-366
Strip Map 1957

A-2-T-372
Strip Map 1957

D-2-T-390
Strip Map 1959

I-10-6(23)
D-2-T-390 1961

2-T-257
Strip Map 1940

Contact Us

Click in colored box to view Plans/Maps

(xx) Mile Post Number

ADOT Right Of Way Section

Right Of Way Index Map | ROUTE I - 10 | MILEPOST 321.00 - 338.00

HIGHWAY NAME Benson - Steins Pass Hwy

23

G:\9340\Existing_Plans\Basemaps\I - 010\I-10 Index Sheets.dgn

Modified: 09/07/16 9:30:19 AM

I-10-6(23) 1961
D-2-T-390

A-2-T-379 1958
Strip Map

2-T-390C 1961
Strip Map

A-2-T-351 1954
Strip Map

010 CH 331 H8534 2016
D-2-T-510

2-T-390B 1961
Strip Map

2-T-376 1957
Strip Map

I-010-F-801 2002
D-2-T-495

COCHISE COUNTY

C-2-T-198 N/A
Strip Map

S-274(3) 1973
D-2-T-450

S-274-701 1970
D-2-T-435

I-10-6(10)347 1957
D-2-T-378

D-2-T-390 1959
Strip Map

I-10-6(71) 1978
D-2-T-449

2-T-390A 1961
Strip Map

C-2-T-202 1937
Strip Map

2-T-197 1937
Strip Map

A-2-T-247 1939
Strip Map

2-T-269 N/A
Strip Map

2-T-268 1940
Strip Map

Contact Us

Click in colored box to view Plans/Maps

(XX) Mile Post Number

ADOT Right Of Way Section

Right Of Way Index Map | ROUTE I - 10 | MILEPOST 338.00 - 355.00

HIGHWAY NAME Benson - Steins Pass Hwy

24

G:\9340\Existing_Plans\Basemaps\I - 010\I-10 Index Sheets.dgn

Modified: 09/07/16 9:30:19 AM

I-10-6(15) 1957
D-2-T-382

I-10-6(37) 1962
D-2-T-411

I-10-6(17) 1960
D-2-T-394

I-002-5 1958
D-2-T-376

C-2-T-411A 1962
Strip Map

2-T-394A 1960
Strip Map

I-10-6-920 1985
D-2-T-464

2-T-253 1939
Strip Map

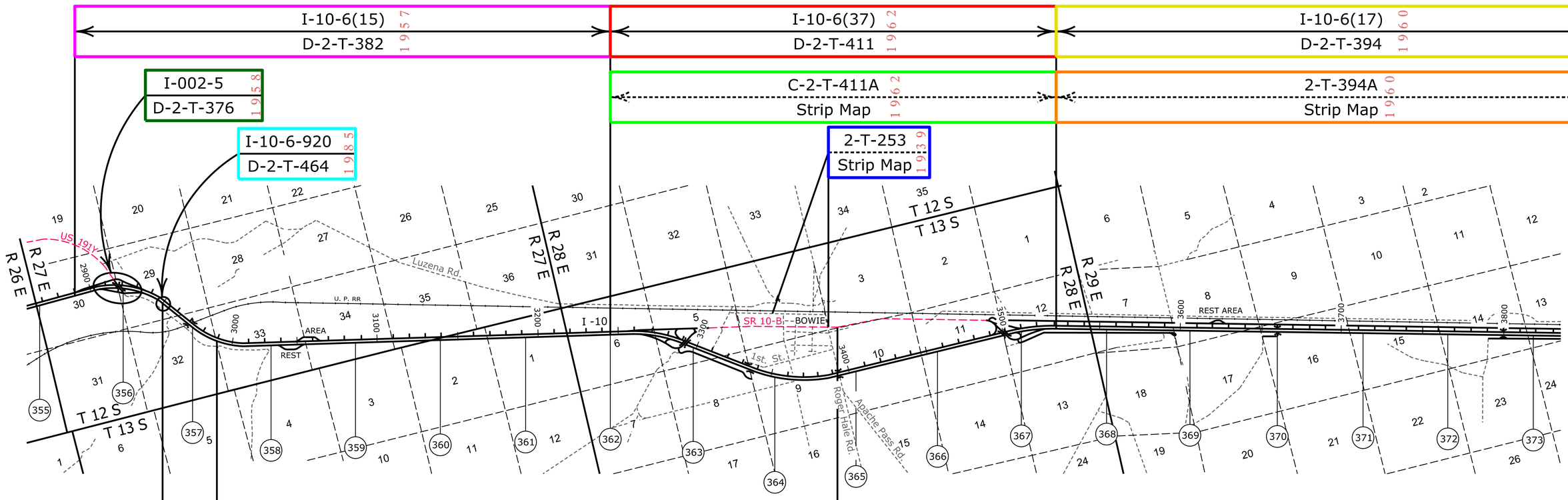

I-10-6(71) 1978
D-2-T-449

A-2-T-264 1940
Strip Map

2-T-234 1939
Strip Map

A-2-T-351 1954
Strip Map

Contact Us

Click in colored box to view Plans/Maps

(xx) Mile Post Number

ADOT Right Of Way Section

Right Of Way Index Map | ROUTE I - 10 | MILEPOST 355.00 - 373.00

HIGHWAY NAME Benson - Steins Pass Hwy

25

COCHISE COUNTY

2-T-234 (1939)
Strip Map

B-2-T-200 (1937)
Strip Map (Old 86)

I-10-6-887 (1981)
D-2-T-459

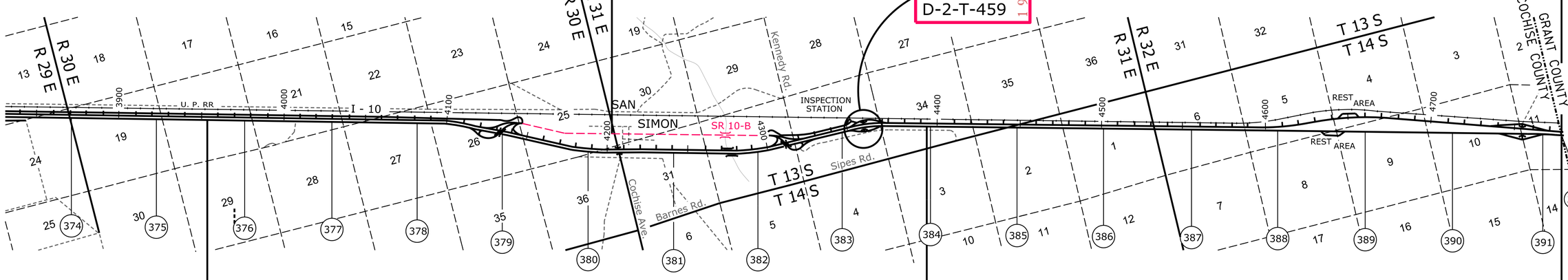

I-10-6(17) (1960)
D-2-T-394 (1960)

I-10-6(34) (1962)
D-2-T-406 (1962)

I-10-6(19) (1960)
D-2-T-395 (1960)

2-T-394A (1960)
Strip Map

C-2-T-406 (1961)
Strip Map

Contact Us

Click in colored box to view Plans/Maps

(XX) Mile Post Number

ADOT Right Of Way Section

Right Of Way Index Map | ROUTE I - 10 | MILEPOST 374.00 - 391.23

HIGHWAY NAME Benson - Steins Pass Hwy

26

G:\9340\Existing_Plans\Basemaps\I - 010\I-10 Index Sheets.dgn

Modified: 09/07/16 9:30:19 AM