FED. ROAD DIV. NO.	STATE	PROJECT NO.	SHEET NO.	TOTAL SHEETS
7	ARIZ.	I-10-6(17)368	1	9

RIGHT OF WAY MAP NO. D-2-T-394

ALIGNMENT, RIGHT OF WAY, AND CONTROL OF ACCESS APPROVED IN ACCORDANCE WITH HIGHWAY PLANS.
DATE 6/4/1960 R. E. Fergusson ASSISTANT STATE ENGINEER

APPROVED IN ACCORDANCE WITH RESOLUTION DATED: JUNE 29, 1960, MINUTES OF THE ARIZONA HIGHWAY COMMISSION.

A.F.E. NO. 8686

FINALIZED

RW/PLANS FILE SET

FINALIZED R/W PLANS
Compared with as-built plans of project I-10-6(18) by R.L.R. C.O. 342
Approved J. E. Courtson 1-22-65 Supervisor, R/W Plans Date
Title and Delineation review of parcels affected.
Approved John M. Gorman 8-18-66 Supervisor of Titles Date
DO NOT REVISE OR ALTER



Click here for I-10 Index

STATE OF ARIZONA
STATE HIGHWAY DEPARTMENT

RIGHT OF WAY PLAN OF THE
BENSON STEINS PASS
STATE HIGHWAY
PROJECT NO. I-10-6(17)368
COCHISE
COUNTY

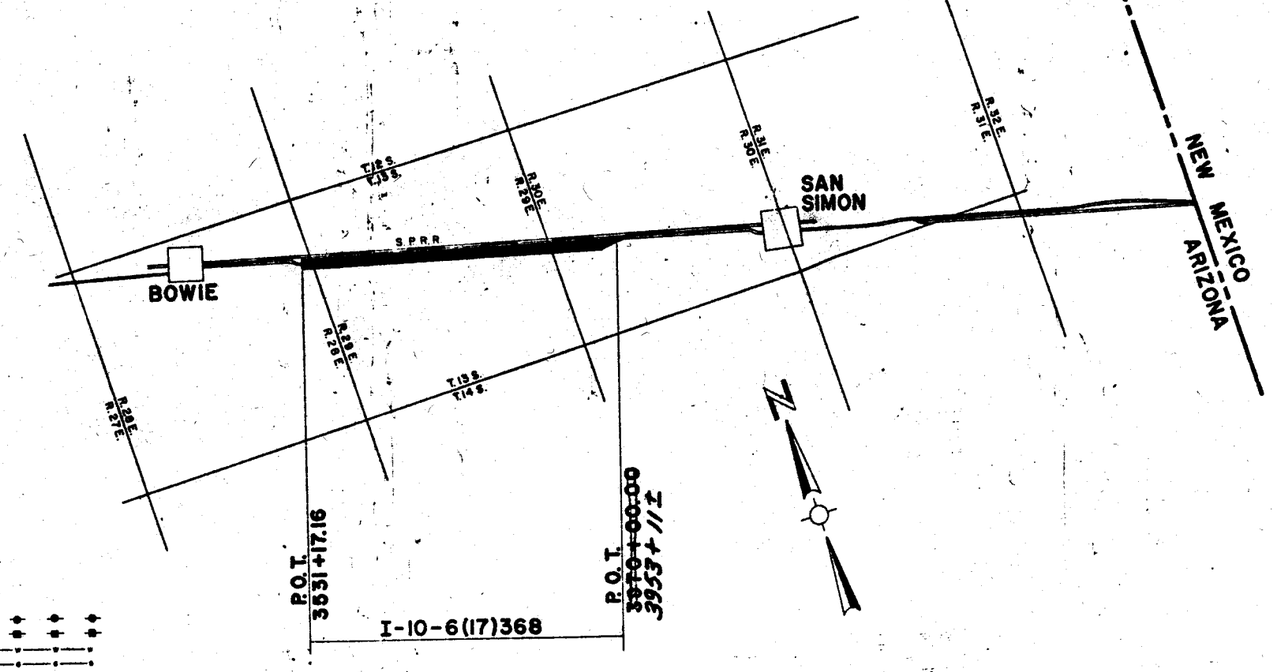

CONVENTIONAL SIGNS

HIGHWAY CENTER LINE
STATE AND NATIONAL LINES
CITY LIMITS
COUNTY LINE
TOWNSHIP AND RANGE LINES
SECTION LINE (SEC. 1/4 SEC. 1/16 SEC.)
HIGHWAY R/W LINE
RAILROAD R/W LINE
PROPERTY LINE
LOT AND PROPERTY LINE (WITHIN EXISTING R/W)
RAILROAD
COMMON R.R. AND HWY. R/W LINE
ACCESS TO BE DENIED
ACCESS OPEN
PARCEL ITEM No's (A-101)
FOREST, NAT'L. MONUMENTS, AND INDIAN BOUDARIES
LAND GRANT BOUNDARY

TELEPHONE LINE
POWER LINE
WATER LINE
GAS LINE
SEWER LINE
STORM DRAIN
UNDERGROUND TEL. CABLE
BARBED WIRE FENCE
CHAIN LINK FENCE
ANY OTHER WIRE FENCE
WOODEN FENCE
POWER POLE WITH TRANSFORMER
DOWN GUY
LIGHT POLE
FIRE HYDRANT
WATER METER
WATER VALVE
MANHOLE
EXIST. ROAD OR TRAVELED WAY

ARIZONA HIGHWAY COMMISSION
APPROVED
STATE HIGHWAY ENGINEER
DEPUTY STATE ENGINEER DATE

DEPARTMENT OF COMMERCE
BUREAU OF PUBLIC ROADS
APPROVED:
DIVISION ENGINEER DATE

MAP REVISIONS

DATE	NAME	DESCRIPTION
3-14-61	L. YUP	CHANGED DRAINAGE EASEMENT IN NE1/4 NE1/4 SEC. 24 T.13S. R.29E.
11-6-61	G.G.N.	PAGE 4, STA 3597+00 ADDED DRAIN. EASEMENT ADDITIONAL AREA TAKE PARCEL 8 R-R-R; PAGE 8, AREA TAKE & DITCH & DIKE ENCROACHMENT
		FINALIZED 8/18/66

BENSON-STEINS-PASS HWY.
BOWIE-SAN SIMON
COCHISE COUNTY

Click here for I-10 Index

REVISIONS			
C.O.#	DATE	BY	DESCRIPTION
107	10-9-63	J.H.J.	Removed Item No. B-503
382	7/8/64	[illegible]	Deleted Parcel [illegible]
			FINALIZED 8/18/66

PROJECT NO.	I-10-6(17)368
DRAWING NO.	D-2-T-394
SHEET NO.	2 of 9
DRAWN BY	JON GROFF
DATE	6-27-60

FINALIZED

FINALIZED R/W PLANS
Compared with as-built plans of project I-10-6(17) By [illegible] C.O. 382
Approved: J.E. Robertson 1-22-65
Supervisor, R/W Plans Date
Title and Delineation review of parcels affected.
Approved: John M. Gorman 8-18-66
Supervisor of Titles Date
DO NOT REVISE OR ALTER

OWNERSHIP RECORD SHEET

ITEM	OWNER	DESCRIPTION	ACREAGE TAKEN	ACREAGE REMAINING	DATE ACQUIRED	SHEET NO.
B-513	John G. Killough et. al.	Pt. Lots 3 & 4 & E1/2 SW1/4 Sec. 7, T.13S. R.29E.	13.47	79.57	3-2-62	3
B-514	C. E. Hilburn et. al.	Pt. NE1/4 SE1/4 Sec. 12 T.13S. R.28E.	8.12	99.88	3-2-62	3
B-515	B. C. Killough et. al.	Pt. E1/2 Sec. 7 T.13S. R.29E.	16.03	76.31	3-2-62	3 & 4
B-498	Walter C. Herkimer — & Wife	Pt. S1/2 Sec. 8 " "	26.04	59.85	4-5-65	4
B-499	Estate of Walter M. Tuttle	Pt. N1/2 NE1/4 NE1/4 Sec. 17 " "	2.86	17.34	5-7-62	4
B-500	Emmert F. Brooks	Pt. NW1/4 Sec. 15 " "	14.78	40.57	3-20-61	5 & 6
B-501	Ray R. Young — & Wife	Pt. S1/2 SE1/4 Sec. 14 " "	12.93	65.86	6-7-62	7
B-502-A B-502	Charles W. Wicks — & Wife	Pt. NE1/4 Sec. 24 " "	11.19	141.08	2-26-62 5-22-61	7 & 8
~~B-503~~	~~Simon Farms Corp.~~	~~Pt. SE1/4 Sec. 20 T.13S. R.30E.~~	Deleted			~~9~~
B-504	U. S. Land	Pt. E1/2 NE1/4 Sec. 15 R29E	1.61	72.29	7-18-60 9-17-60	6
B-505	State of Arizona	All Sec. 14, Except N1/2 NW1/4 & S1/2 SE1/4; All Sec. 13 Except NW1/4 NW1/4; All Sec. 16 Except SE1/4 NE1/4 NE1/4 & E1/2 SE1/4 NE1/4; SE1/4 & NE1/4 Sec. 15 Except E1/2 NE1/4, T.13S. R.29E. All Sec. 19; W1/2 NE1/4 Sec. 20, T.13S. R.30E.	132.58	2581.83	10-3-60	4-5-6 7-8 & 9
B-506	Lula Guthrie & Estate of C. W. Guthrie	Pt. SE1/4 NE1/4 NE1/4 Sec. 16 T.13S. R.29E.	0.51	2.60	5-7-62	5
B-507	~~George C. Carl — & Wife~~ B. A. Betts etux	Pt. E1/2 SE1/4 NE1/4 Sec. 16 " "	3.34	16.31	~~6-27-62~~	5
~~B-515A~~	~~B.C. Killough et. al (Ditch & Dyke)~~	~~Pt. SE1/4 SE1/4, Sec. 7 T.13S. R.29E.~~	~~0.22~~	Deleted	7-8-64	~~4~~
B-498A	Walter C. Herkimer Et. ux (Ditch & Dyke)	Pt. SW1/4 SW1/4, Sec. 8, T.13S. R.29E.	0.16		4-5-65	4

10-7-61

REDUCED SIZE

BENSON-STEINS-PASS HWY.
BOWIE-SAN SIMON
COCHISE COUNTY

Click here for I-10 Index

PROJECT NO.	I-10-6(17)368
DRAWING NO.	D-2-T-394
SHEET NO.	3 of 9
DRAWN BY	JON GROFF
DATE	6-27-60
SCALE	1" = 100'

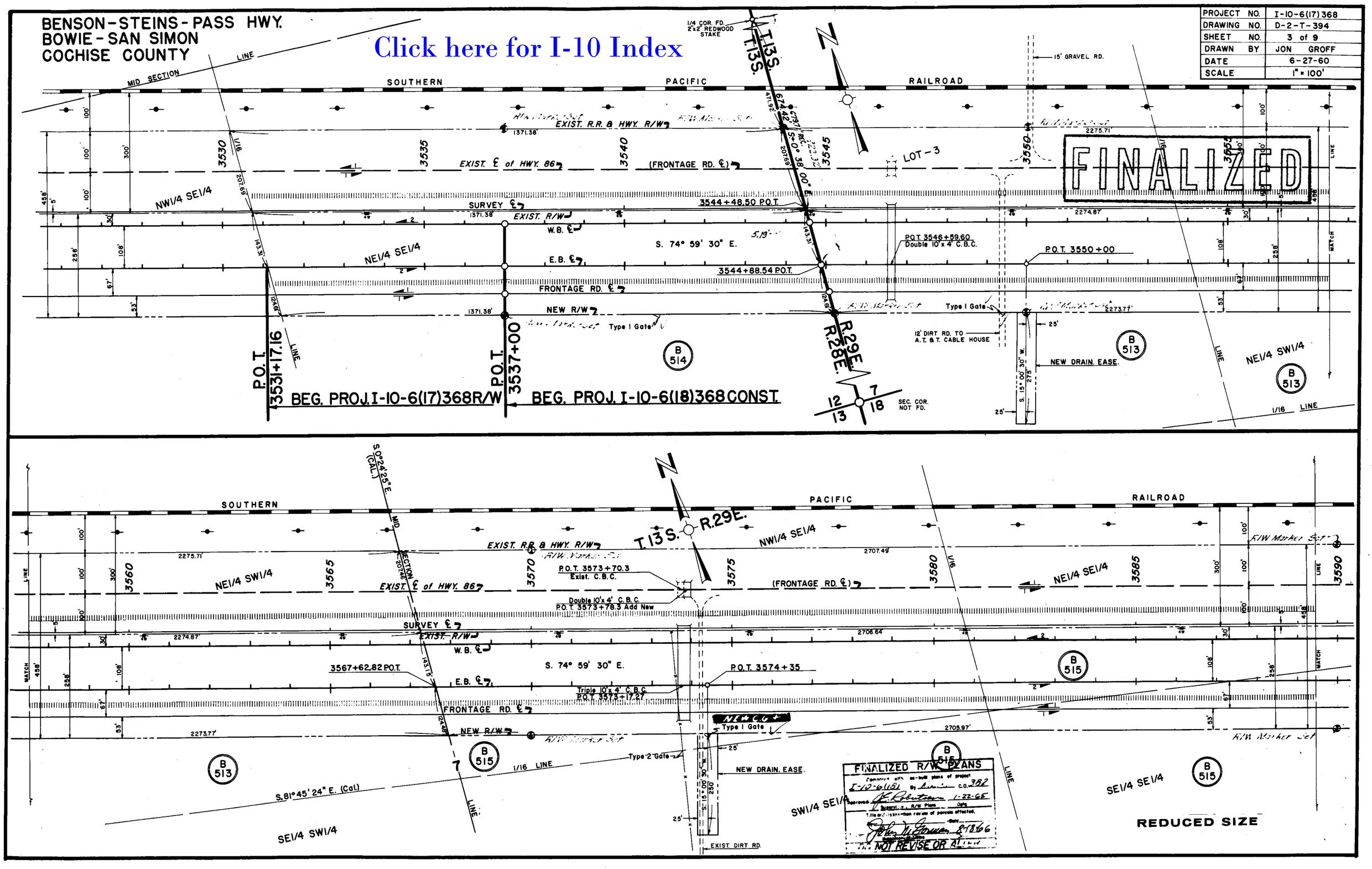

Click here for I-10 Index

BENSON-STEINS-PASS HWY.
BOWIE-SAN SIMON
COCHISE COUNTY

REVISIONS			
C.O.#	DATE	NAME	DESCRIPTION
35%	1-3-64	[illegible]	Moved Stations Drainage Area Rt. Sta. 3596+75 as Shown
			FINALIZED 8/18/66

PROJECT NO.	I-10-6(17)368
DRAWING NO.	D-2-T-394
SHEET NO.	4 of 9
DRAWN BY	JON GROFF
DATE	6-27-60
SCALE	1" = 100'

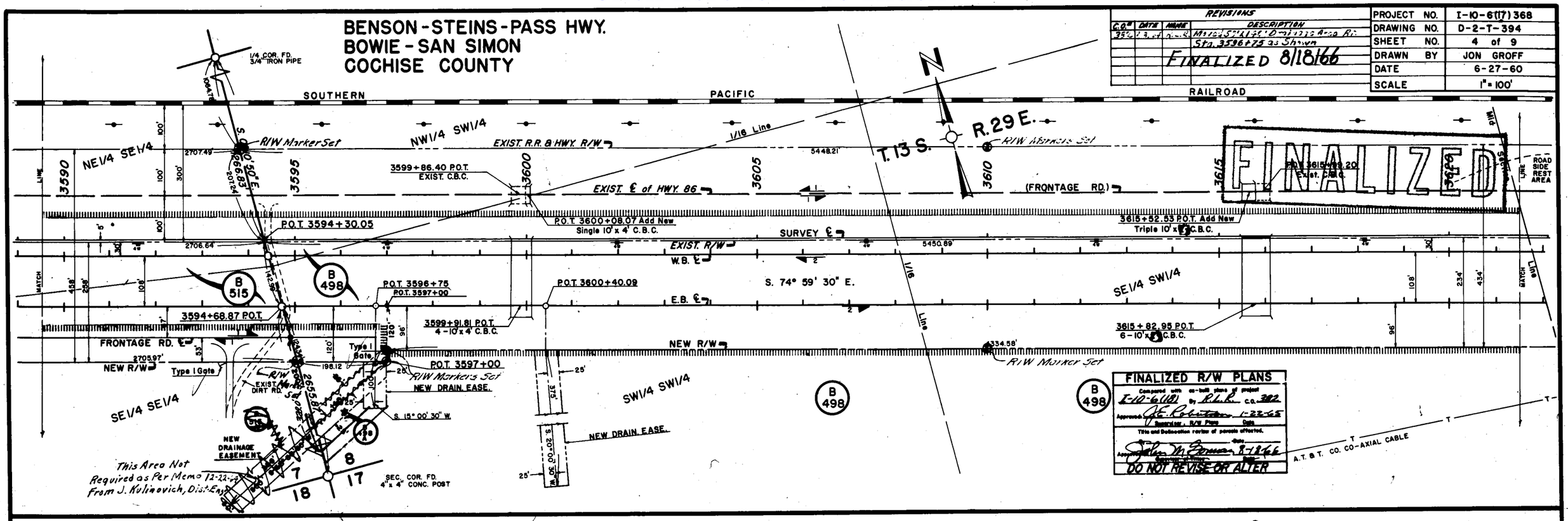

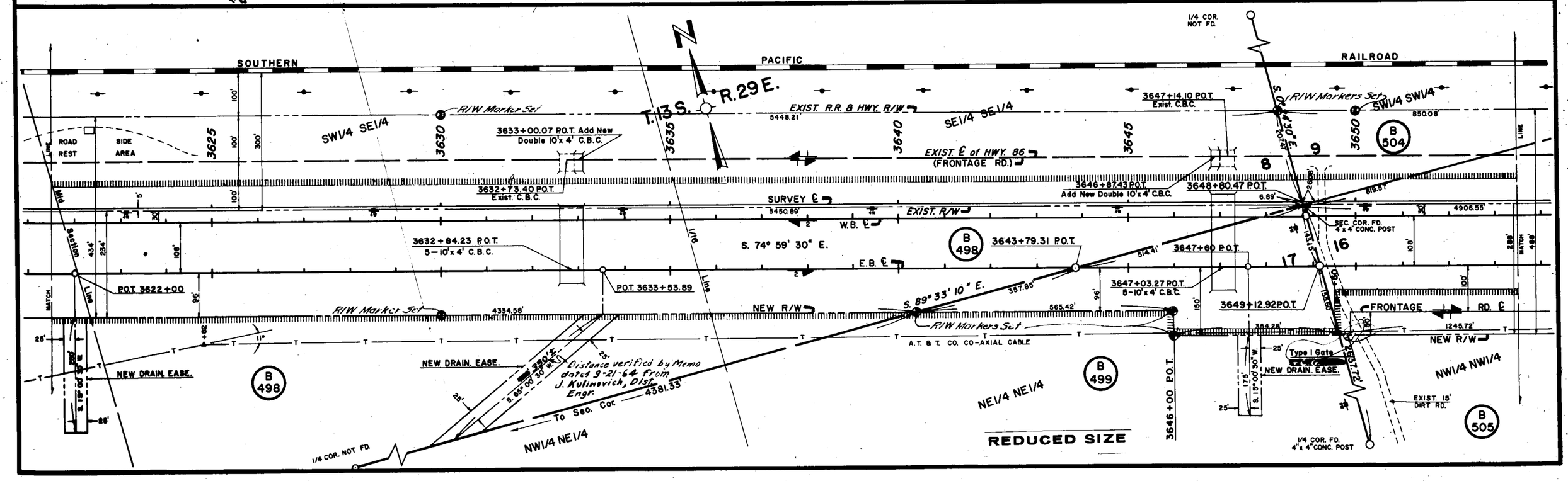

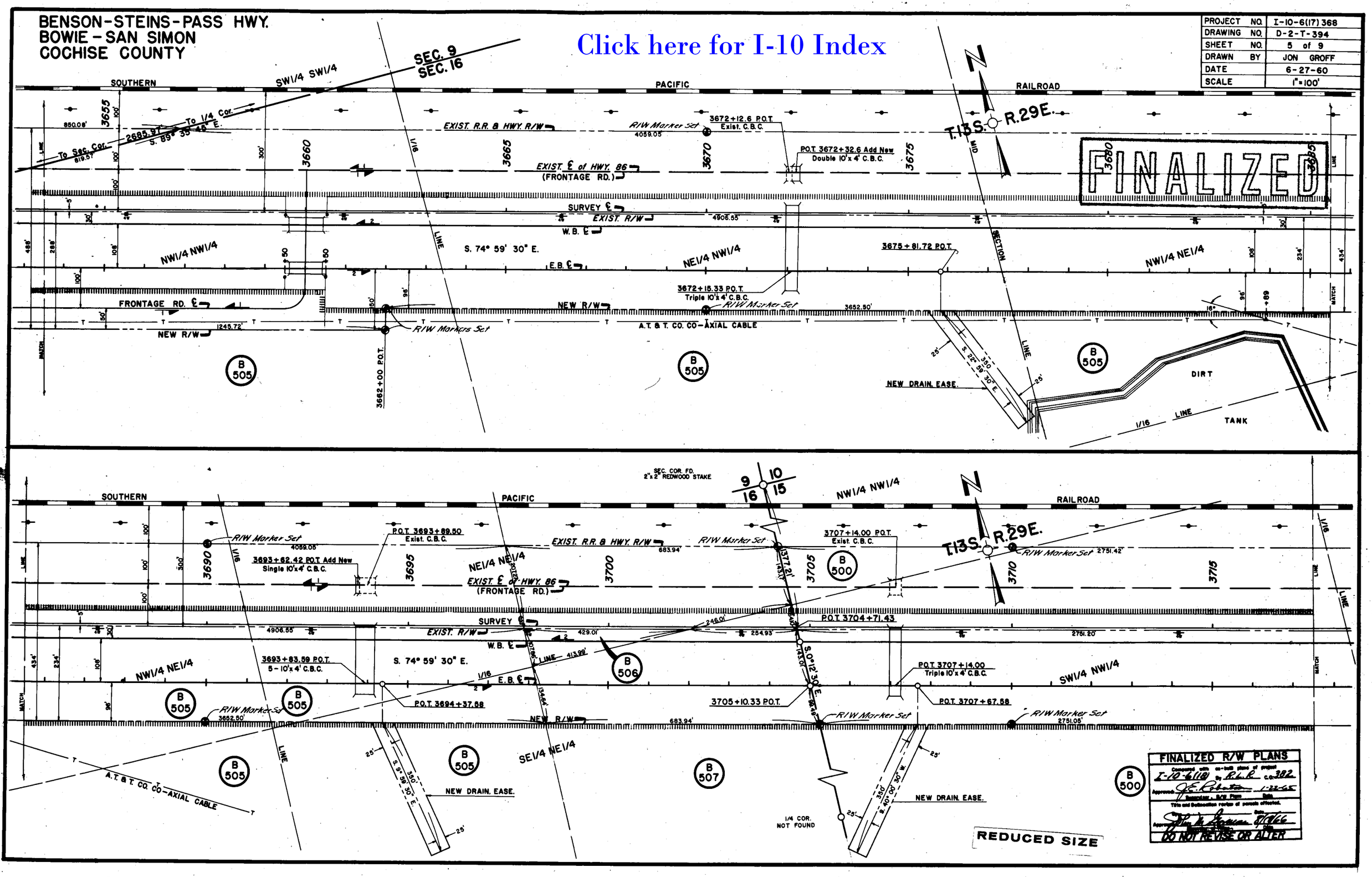
BENSON-STEINS-PASS HWY.
BOWIE - SAN SIMON
COCHISE COUNTY
Click here for I-10 Index
PROJECT NO. I-10-6(17) 368
DRAWING NO. D-2-T-394
SHEET NO. 5 of 9
DRAWN BY JON GROFF
DATE 6-27-60
SCALE 1"=100'
SOUTHERN PACIFIC RAILROAD
SEC. 9
SEC. 16
SW1/4 SW1/4
To 1/4 Cor.
To Sec. Cor.
S. 89° 35' 45" E.
EXIST. R.R. & HWY. R/W
R/W Marker Set
3672+12.6 P.O.T.
Exist. C.B.C.
P.O.T. 3672+32.6 Add New
Double 10'x 4' C.B.C.
EXIST. ℄ of HWY. 86
(FRONTAGE RD.)
SURVEY ℄
EXIST. R/W
W.B. ℄
S. 74° 59' 30" E.
E.B. ℄
NW1/4 NW1/4
NE1/4 NW1/4
NW1/4 NE1/4
3675+81.72 P.O.T.
3672+15.33 P.O.T.
Triple 10'x 4' C.B.C.
FRONTAGE RD. ℄
NEW R/W
R/W Markers Set
A.T. & T. CO. CO-AXIAL CABLE
3662+00 P.O.T.
NEW DRAIN. EASE.
DIRT
TANK
T.13S. R.29E.
FINALIZED
SEC. COR. FD.
2"x 2" REDWOOD STAKE
NW1/4 NW1/4
3693+62.42 P.O.T. Add New
Single 10'x 4' C.B.C.
P.O.T. 3693+89.50
Exist. C.B.C.
3707+14.00 P.O.T.
Exist. C.B.C.
P.O.T. 3704+71.43
3693+83.59 P.O.T.
5-10'x 4' C.B.C.
P.O.T. 3707+14.00
Triple 10'x 4' C.B.C.
P.O.T. 3694+37.58
3705+10.33 P.O.T.
P.O.T. 3707+67.58
SW1/4 NW1/4
SE1/4 NE1/4
1/4 COR.
NOT FOUND
REDUCED SIZE
FINALIZED R/W PLANS
DO NOT REVISE OR ALTER

BENSON-STEINS-PASS HWY.
BOWIE-SAN SIMON
COCHISE COUNTY

Click here for I-10 Index

PROJECT NO.	I-10-6(17)368
DRAWING NO.	D-2-T-394
SHEET NO.	6 of 9
DRAWN BY	JON GROFF
DATE	6-27-60
SCALE	1" = 100'

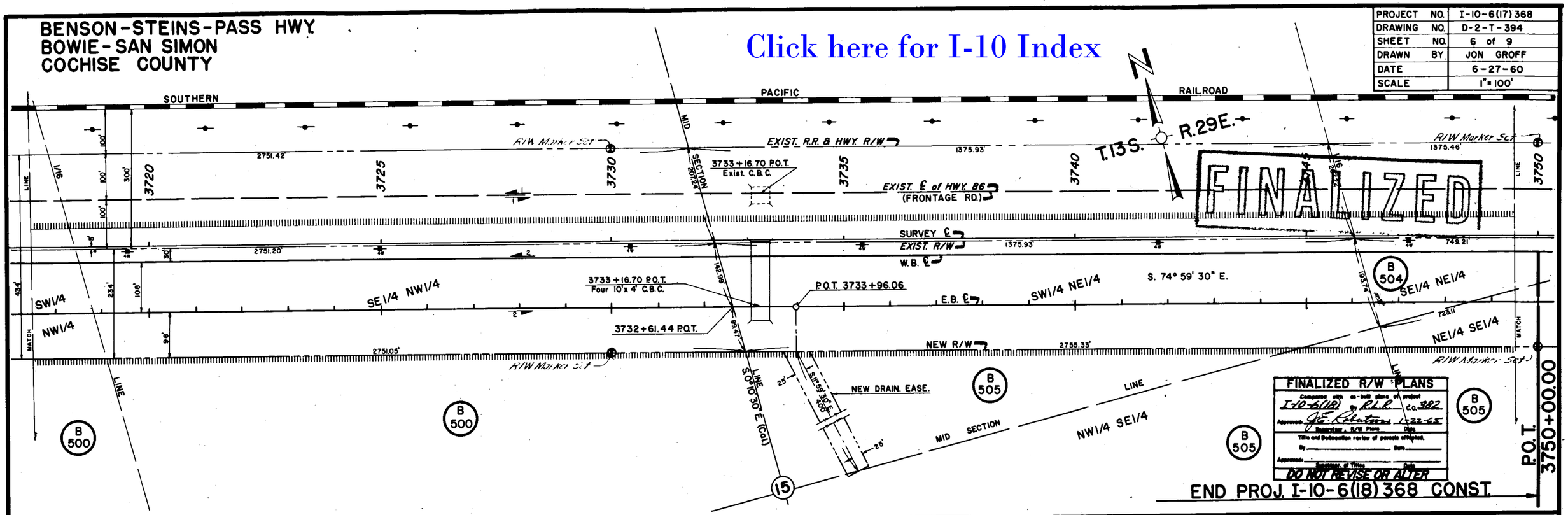

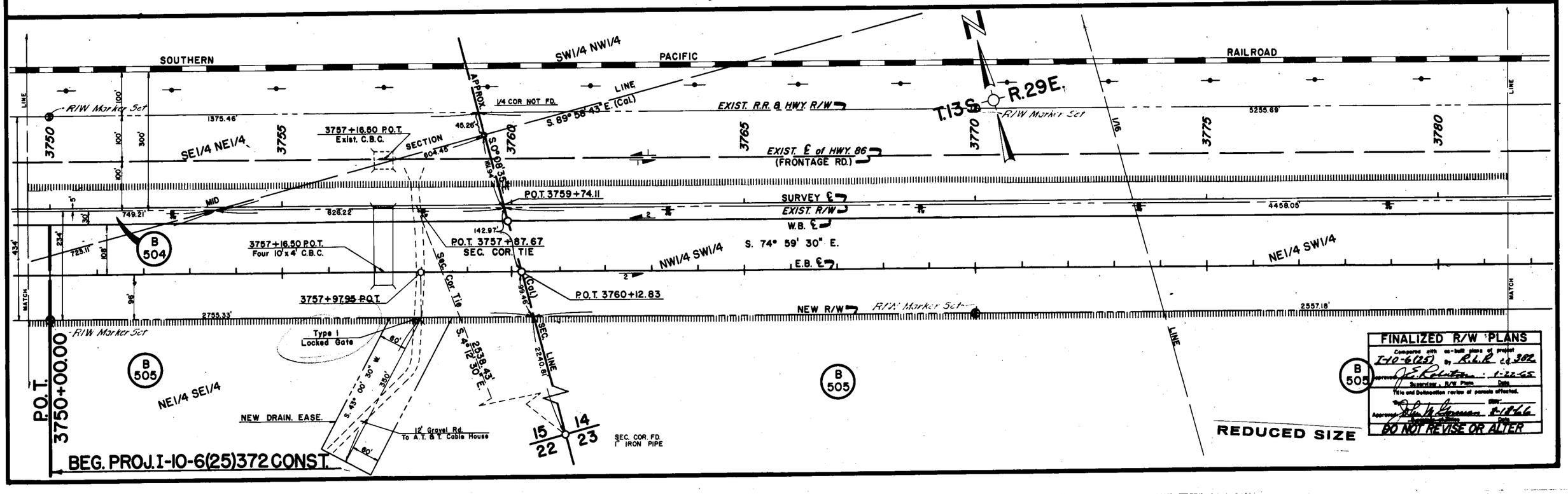

BENSON-STEINS-PASS HWY.
BOWIE-SAN SIMON
COCHISE COUNTY

Click here for I-10 Index

PROJECT NO.	I-10-6(17)368
DRAWING NO	D-2-T-394
SHEET NO.	7 of 9
DRAWN BY	JON GROFF
DATE	6-27-60
SCALE	1" = 100'

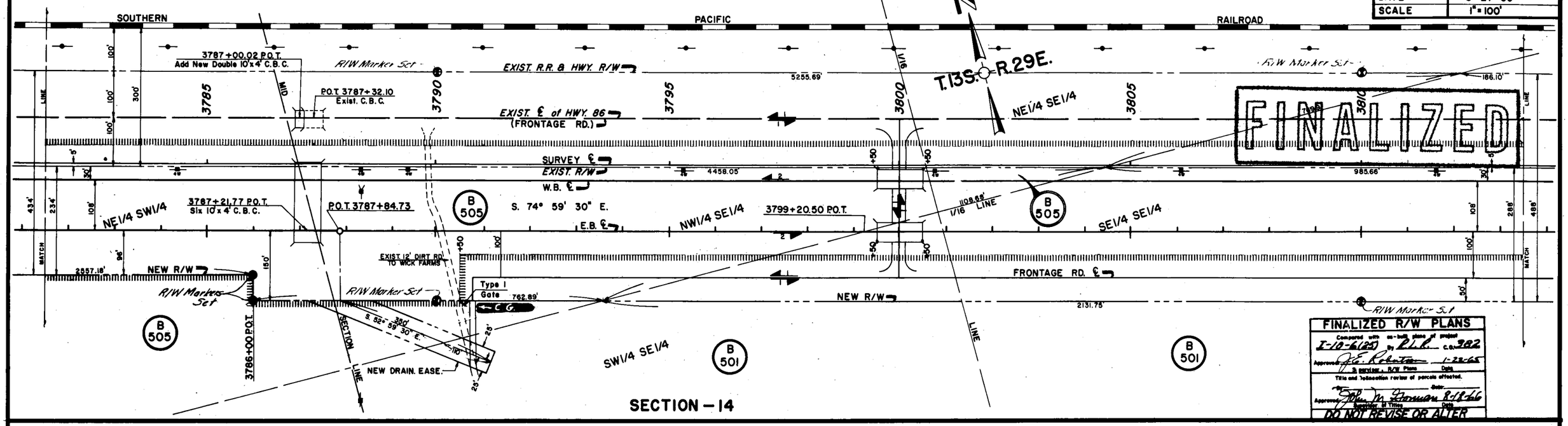

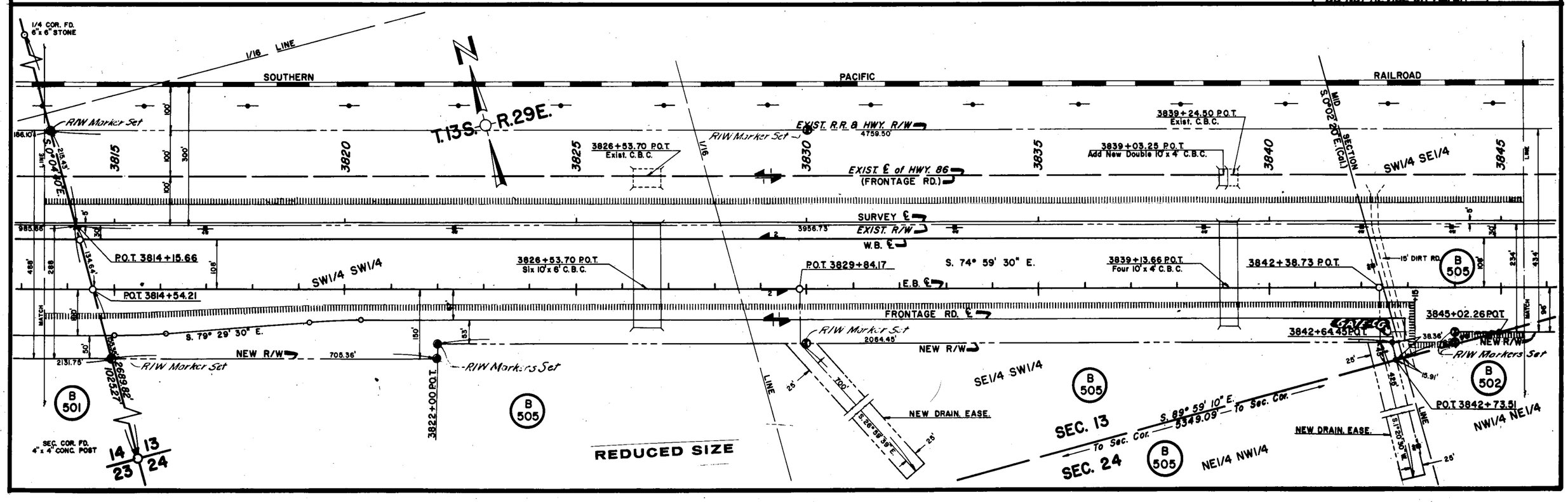

BENSON-STEINS-PASS HWY.
BOWIE-SAN SIMON
COCHISE COUNTY

Click here for I-10 Index

REVISION			
C.O.	DATE	BY	DESCRIPTION
			FINALIZED 8/18/66

PROJECT NO.	I-10-6(17)368
DRAWING NO.	D-2-T-394
SHEET NO.	8 of 9
DRAWN BY	JON GROFF
DATE	6-27-60
SCALE	1" = 100'

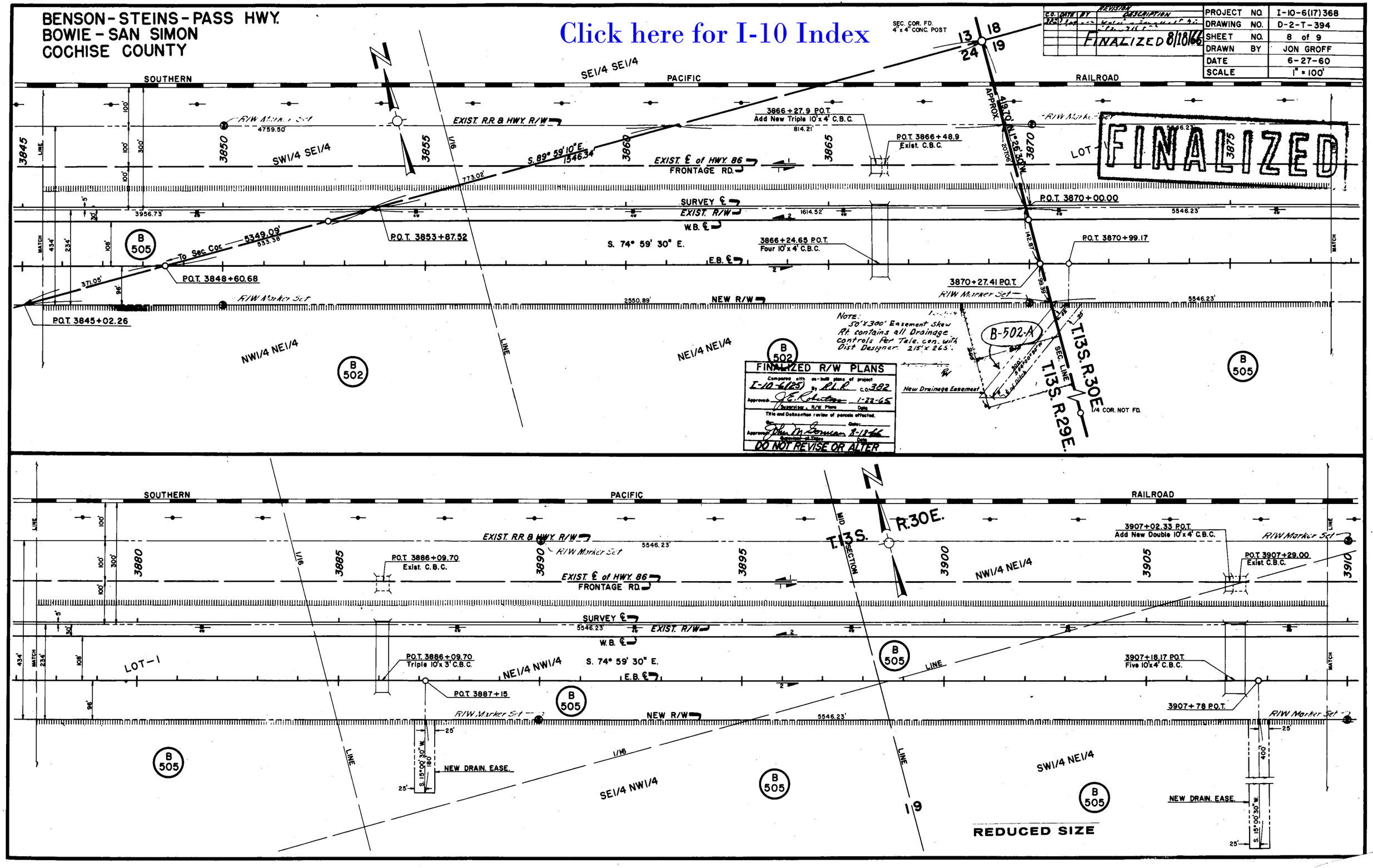

BENSON-STEINS-PASS HWY.
BOWIE-SAN SIMON
COCHISE COUNTY

Click here for I-10 Index

REVISIONS			
C.O.#	DATE	BY	DESCRIPTION
107	10-9-63	J.H.J.	Moved End Proj. from sta 3970 to sta 3953.68
			FINALIZED 8/18/66
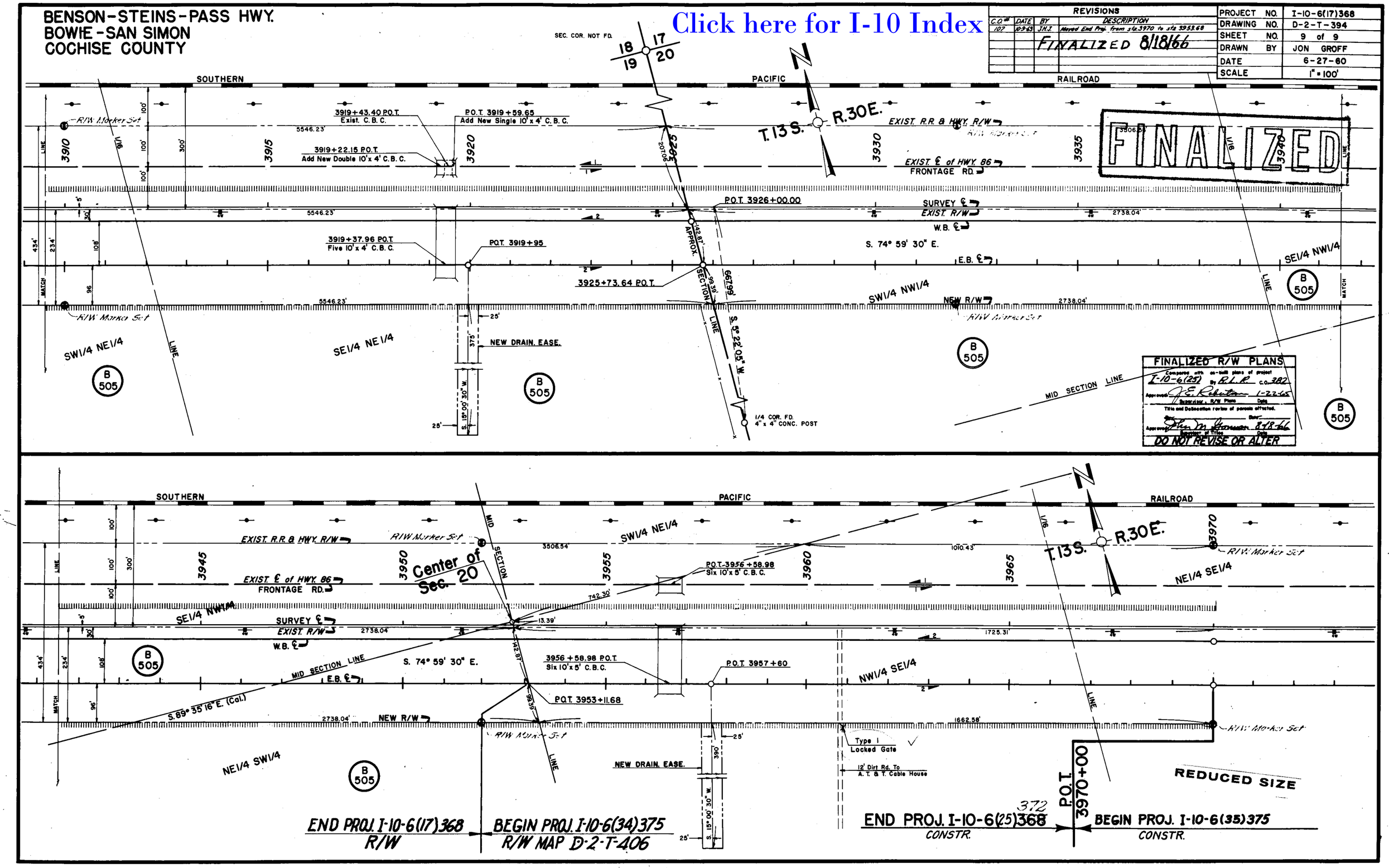
PROJECT NO.	I-10-6(17)368
DRAWING NO.	D-2-T-394
SHEET NO.	9 of 9
DRAWN BY	JON GROFF
DATE	6-27-60
SCALE	1" = 100'