

STATE OF ARIZONA
STATE HIGHWAY DEPARTMENT

RIGHT OF WAY PLAN OF THE

CASA GRANDE-TUCSON HWY.

STATE HIGHWAY

PROJECT NO. I-10-4(37)200

PINAL

COUNTY

FED. ROAD DIV. NO.	STATE	PROJECT NO.	SHEET NO.	TOTAL SHEETS
7	ARIZ.	I-10-4(37)200	1	13

RIGHT OF WAY MAP NO. D-11-T-376

ALIGNMENT, RIGHT OF WAY, AND CONTROL OF ACCESS APPROVED IN ACCORDANCE WITH HIGHWAY PLANS.

DATE 10-22-1961 R. E. Lawrence ASSISTANT STATE ENGINEER

APPROVED IN ACCORDANCE WITH RESOLUTION DATED: OCT. 23, 1961, MINUTES OF THE ARIZONA HIGHWAY COMMISSION, BY RES. 62-37

A.F.E. NO. 8459

FINALIZED

Click here for I-10 Index

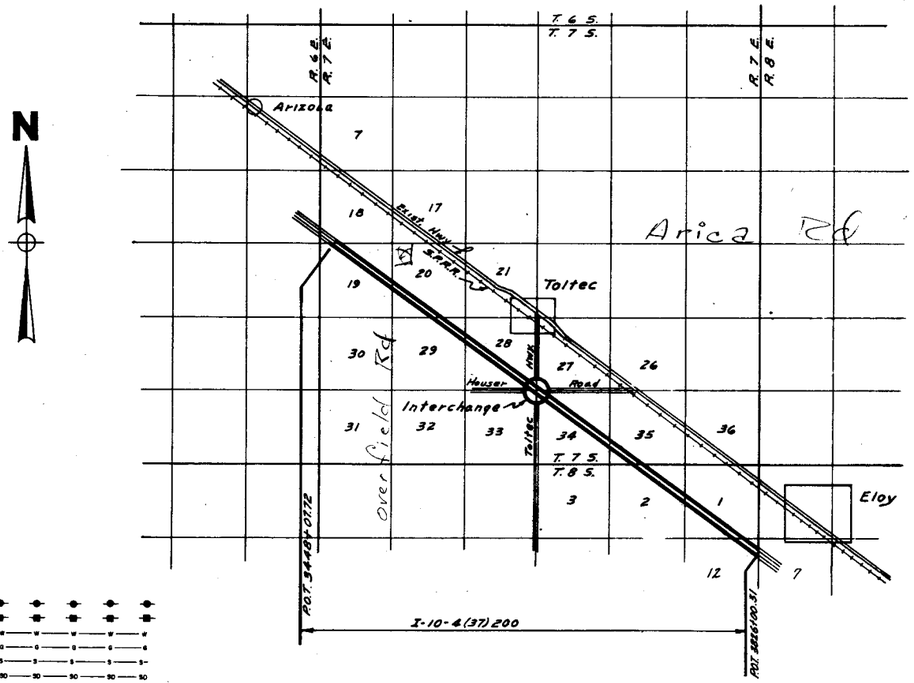

NOTE:

THE SOLID DOT, AS SHOWN BELOW, DOES NOT DESIGNATE A R/W MARKER BUT REPRESENTS AN ANGLE POINT OR CHANGE OF DIRECTION IN THE R/W LINE & IS FOR OFFICE USE ONLY.

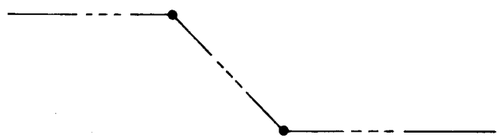

CONVENTIONAL SIGNS

HIGHWAY CENTER LINE
STATE AND NATIONAL LINES
CITY LIMITS
COUNTY LINE
TOWNSHIP AND RANGE LINES
SECTION LINE
HIGHWAY R/W LINE (NEW)
RAILROAD R/W LINE
PROPERTY LINE
LOT AND PROPERTY LINE (WITHIN EXISTING R/W)
RAILROAD
COMMON R.R. AND HWY. R/W LINE
ACCESS TO BE DENIED
ACCESS OPEN
PARCEL ITEM No's
FOREST, NAT'L. MONUMENTS, AND INDIAN BOUDARIES
LAND GRANT BOUNDARY
R/W MARKER
HIGHWAY R/W LINE (EXISTING)
SUBDIVISION OR LOT LINE

TELEPHONE LINE
POWER LINE
WATER LINE
GAS LINE
SEWER LINE
STORM DRAIN
UNDERGROUND TEL. CABLE
BARBED WIRE FENCE & OTHER
CHAIN LINK FENCE
POWER TRANSMISSION LINE
TELEPHONE & POWER LINE
POWER POLE WITH TRANSFORMER
DOWN GUY
LIGHT POLE
FIRE HYDRANT
WATER METER
WATER VALVE
MANHOLE
EXIST. ROAD OR TRAVELED WAY
GAS METER
GAS VALVE

REDUCED SIZE
DO NOT SCALE

ARIZONA HIGHWAY COMMISSION
APPROVED
STATE HIGHWAY ENGINEER
R. E. Lawrence
DEPUTY STATE ENGINEER
1-12-1962
DATE

DEPARTMENT OF COMMERCE
BUREAU OF PUBLIC ROADS
APPROVED
DIVISION ENGINEER
DATE

MAP REVISIONS

DATE	NAME	DESCRIPTION
11-10-61	Sykes	Sheets 2, 3 + 6 corrected per B.P.R. request.
1-26-62	Rogers	Plotted Culvs. at sta's. 3468, 3500, 3526 & 3569.
1-30-62	P. Julian	added Easement To Cross Sec. Battligia Rd Casa Grande Tucson Hwy.
7-11-62	E.T. Espinoza	Computed Distances for Sheets 3, 4, 5, & 8, 9
8-7-62	Childers	Added Distances & Bearings From P.O.T. 3446+00 - P.O.T. 3500+00
9-14-62	R. Walley	Revised Brg. & Dist Sheet 12 & Acreage taken & Remain., Sheet 2 Item D-193
12-17-62	Sykes	Sheets 10+12 — Changed Items D-204 + D-204-1 to D-193
7-31-71	[illegible]	FINALIZED - Changes shown in change ink. C.O. #2671

COOLIDGE GRANDE-TUCSON HWY.
ARIZOLA - TOLTEC SEC.
PINAL COUNTY

Click here for I-10 Index

REVISIONS			
C.O. No.	DATE	BY	DESCRIPTION
5671	11/1/79	Uyeda	FINALIZED - Change 5 Stations in Orange
5330	3/22/79	R.W.M.	Removed existing R/W from Arica Road

PROJECT NO.	I-10-4 (37) 200
DRAWING NO.	D-11-T-376
SHEET NO.	2 OF 13
DRAWN BY	L. K. S.
DATE	SEPT. 11, 1961
SCALE	1" = 100'

OWNERSHIP RECORD — ACQUISITION RECORD

ITEM	OWNER	DESCRIPTION	ACREAGE TAKEN	ACREAGE REMAINING	DATE PROP. ACQUIRED	SHEET NO.	COMMISSION APPROVAL	TYPE & DATE OF INSTRUMENT	RECORDED DATE	RECORDED BOOK	RECORDED PAGE
D-193	C & V Sheep & Cattle Co.	All of Section 3 T 8 S R 7 E All of Section 13 T 8 S R 7 E	30.64 21.41	609.36 607.07		2 & 9 / 10 / 11 11 / 12 & 13	5/20/64	FOC. 12/2/63	3/17/64	378	553-555
D-194	Phoenix Title & Trust Co. as trustee, under Trust No. 2312	SW¼ Sec. 20 T 7 S. R 7 E.	24.2	135.8		3, 4 & 6	"	FOC. 10/10/68	10/24/68	551	138-142
D-194-1	Joa Trust Co.	S½ S½ SE¼, SW¼ Sec. 28 T. 7 S. R. 7 E.	22.4	177.6		5 & 6	"	FOC. 3/8/68	3/19/68	533	802-805
D-195	Florence L. Rice	S½ N½ SE¼, N½ NW¼ SE¼, N½ S½ SE¼ Sec. 28 T 7 S. R. 7 E.	14.39	85.61		5 & 6	"	W.D. 5/1/62	6/28/62	328	T-8
D-196	Oro-Verde Farms Inc.	All Of Sec. 33 T. 7 S. R. 7 E.	5.45	634.55		6	"	FOC. 3/11/68	4/4/68	535	269-271
D-197	B & R Ranches, Inc., et al	Part Of Sec. 27 T. 7 S. R. 7 E., lying S. of S.P.R.R. R/W	3.70			6	"	FOC. 8/9/64	9/21/64	396	114-115
D-198	~~Kerringer Bldg. Corp.~~ Frank C. Hale, et ux	All That Part Sec. 35 T. 7 S. R. 7 E., Lying South Of Southern Pacific R.R. R/W	7 [1.41 R/W] 15.19		(Temp Const Ease	8 & 9	"	W.D. 8/13/63	5/6/64	384	497-498
D-199	John D. Singh Et ux	All Of Sec. 34 T. 7 S. R. 7 E.	49.72	590.28		6, 7 & 8	"	FOC. 3/12/64	3/31/64	380	429-431
D-200-1	Phoenix Title & Trust Co. (Trustee)	Lot 1, NE¼ NW¼ Sec. 19 T 7 S. R. 7 E.	~~41.53~~ 11.98	~~65.58~~ 85.55		2 & 3	"	FOC. 12/18/67	1/9/68	527	566-570
D-200-2	Phoenix Title & Trust Co. (Trustee)	SE¼ Sec. 19 T 7 S. R. 7 E.	~~0.34~~ 3.96	~~159.66~~ 156.04		3	"	Same as D-200-1			
D-200-3	Phoenix Title & Trust Co. (Trustee)	SE¼ Sec. 20, S½, NE¼ Sec. 29, NW¼, SW¼ NE¼ Sec. 28 T. 7 S. R. 7 E.	~~35.94~~ 36.64	~~404.06~~ 403.36		4 & 5	"	Same as D-200-1			
D-201	Hill Land Co.	W½ NE¼ Sec. 19 T. 7 S. R. 7 E.	11.26	68.74		3	4/10/62	W.D. 3/27/62	6/20/62	327	274
D-202	Raymond E. Flaskered	W½ SE¼ NE¼ Sec. 19 T. 7 S. R. 7 E.	5.62	14.38		3	4/10/62	W.D. 4/2/62	5/23/62	325	256
D-203	Edward I. Comins	E½ SE¼ NE¼ Sec. 19 T. 7 S. R. 7 E.	2.58	17.42		3	4/10/62	W.D. 10/23/63	11/7/63	366	226-227
D-205	Clay Development Corp.	Por N½ Sec 1, T8S R7E	0.610	284.815		11 & 12	4/19/63	W.D. 4/5/63	5/28/63	354	84-88
D-206	Margarito & Estela G. Robles H/W, et al	S½ Sec 1 T8S R7E	3/.342	284.453		11 & 12	4/19/63	W.D. 4/11/63 Cor. W.D. 10/7/63	4/23/63 10/21/63	355 364	442-443 547-548

FINALIZED

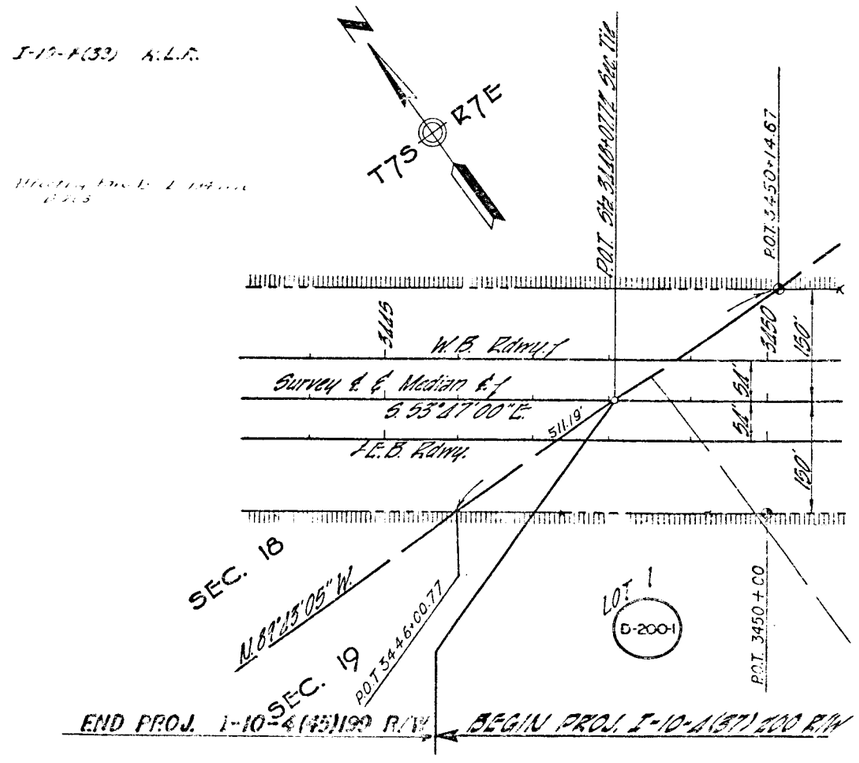

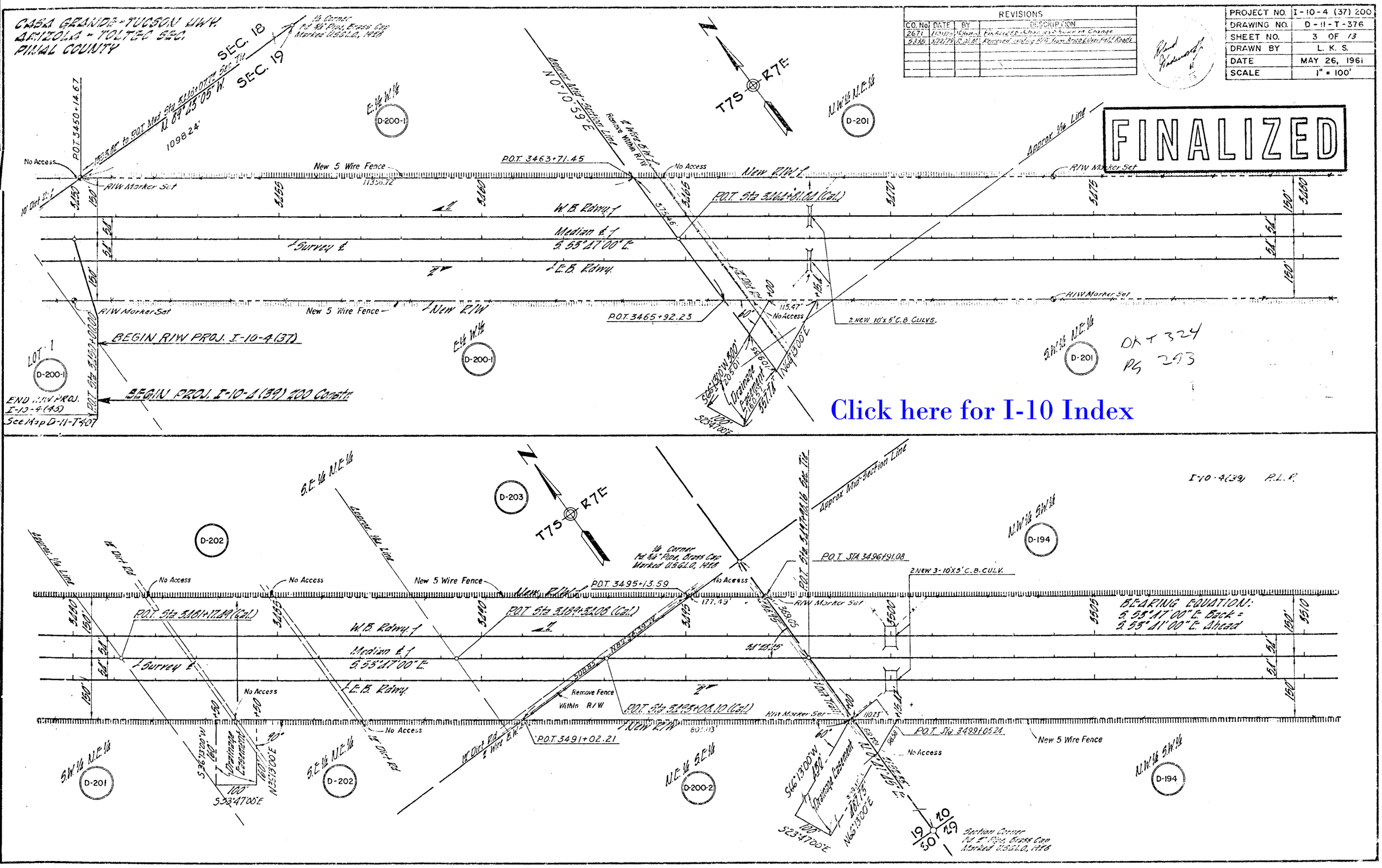
CASA GRANDE - TUCSON HWY.
ARIZOLA - TOLTEC SEC.
PINAL COUNTY
REVISIONS
CO. No. DATE BY DESCRIPTION
2671 Finalized - Changes Shown in Change
5336 3/22/79 R.M.M. Removed existing R/W from Arizo & Overfield Roads
PROJECT NO. I-10-4 (37) 200
DRAWING NO. D-11-T-376
SHEET NO. 3 OF 13
DRAWN BY L. K. S.
DATE MAY 26, 1961
SCALE 1" = 100'
FINALIZED
SEC. 18
SEC. 19
T7S R7E
D-200-1
D-201
D-202
D-203
D-194
D-200-2
P.O.T. 3450+14.67
P.O.T. 3463+71.45
P.O.T. Sta 3464+81.84 (Cal.)
P.O.T. 3465+92.23
P.O.T. Sta 3481+17.49 (Cal.)
P.O.T. Sta 3489+32.08 (Cal.)
P.O.T. 3495+13.59
P.O.T. Sta 3493+08.10 (Cal.)
P.O.T. 3491+02.21
P.O.T. Sta 3499+05.24
P.O.T. STA 3496+91.08
New 5 Wire Fence
New R/W
R/W Marker Set
W.B. Rdwy.
Median ℄
S. 53°47'00" E.
Survey ℄
E.B. Rdwy.
Approx. Mid-Section Line
Approx. 1/16 Line
2 New 10'x5' C.B. Culvs.
2 New 3-10'x5' C.B. Culv.
BEGIN R/W PROJ. I-10-4 (37)
BEGIN PROJ. I-10-4 (39) 200 Constr.
END R/W PROJ. I-10-4 (45)
See Map D-11-T407
Drainage Easement
Remove Fence Within R/W
BEARING EQUATION: S. 53°47'00" E. Back = S. 53°41'00" E. Ahead
Section Corner Fd. 2" Pipe, Brass Cap Marked U.S.G.L.O., 1928
I-10-4(39) R.L.R.
DK + 324
PG 293
Click here for I-10 Index

Click here for I-10 Index

CASA GRANDE - TUCSON HWY.
ARIZOLA - TOLTEC SEC.
PINAL COUNTY

REVISIONS			
C.O. No.	DATE	BY	DESCRIPTION
2671	7/31/62	J.R.Hanna	FINALIZED - Changes Shown in Orange

PROJECT NO.	I-10-4 (37) 200
DRAWING NO.	D-11-T-376
SHEET NO.	4 OF 13
DRAWN BY	L. K. S.
DATE	MAY 26, 1961
SCALE	1" = 100'

FINALIZED

T7S R7E

S83°41'00"E 100'

Drainage Easement

S6°19'00"W 197.73'

N6°19'00"E 200'

60°

Approx. Mid-Section Line

Approx. 1/16 Line

N.W. 1/4 S.W. 1/4

N.E. 1/4 S.W. 1/4

S.E. 1/4 S.W. 1/4

S.W. 1/4 S.W. 1/4

S.W. 1/4 S.E. 1/4

N.W. 1/4 N.E. 1/4

S.W. 1/4 N.W. 1/4

N.E. 1/4 N.E. 1/4

S.E. 1/4 N.E. 1/4

D-194

D-200-3

R/W Marker Set

New 5 Wire Fence

New R/W

W.B. Rdwy.

Median

Survey

E.B. Rdwy.

3244.04'

3256.90'

3510

3515

3520

3525

3530

3535

3540

3545

3550

3555

3560

3565

3570

150'

54'

60'

2 NEW 4-10'X5' C.B.C.S

No Access

P.O.T. Sta 3529+35.12

P.O.T. Sta 3550+28.98 (Calc.)

P.O.T. Sta 3531+62.14

Remove Within R/W

Ex. Conc. Rd.

Ex. Dirt Rd.

N 0°

N 50°

56°21'50"

56°21'05"

SEC. 19

SEC. 20

1/4 Corner Fd. 3/4" Pipe, Brass Cap Marked U.S.G.L.O. 1918

Section Corner Not Fd. Set Rear Car Axle

N. 89°36'30" E.

Approx. Section Line

N 36°19'00"E

S36°19'00"W

100'

S53°41'00"E

N53°41'00"W

N.W. 1/4 N.W. 1/4 Sec. 21

Legal R/W

Exist. R/W

P.O.T. Sta 3565+61.97 Sec. Tie

N.O.°35'55"W.

Part of Drainage Easement

Remove Within R/W

REDUCED SIZE
DO NOT SCALE

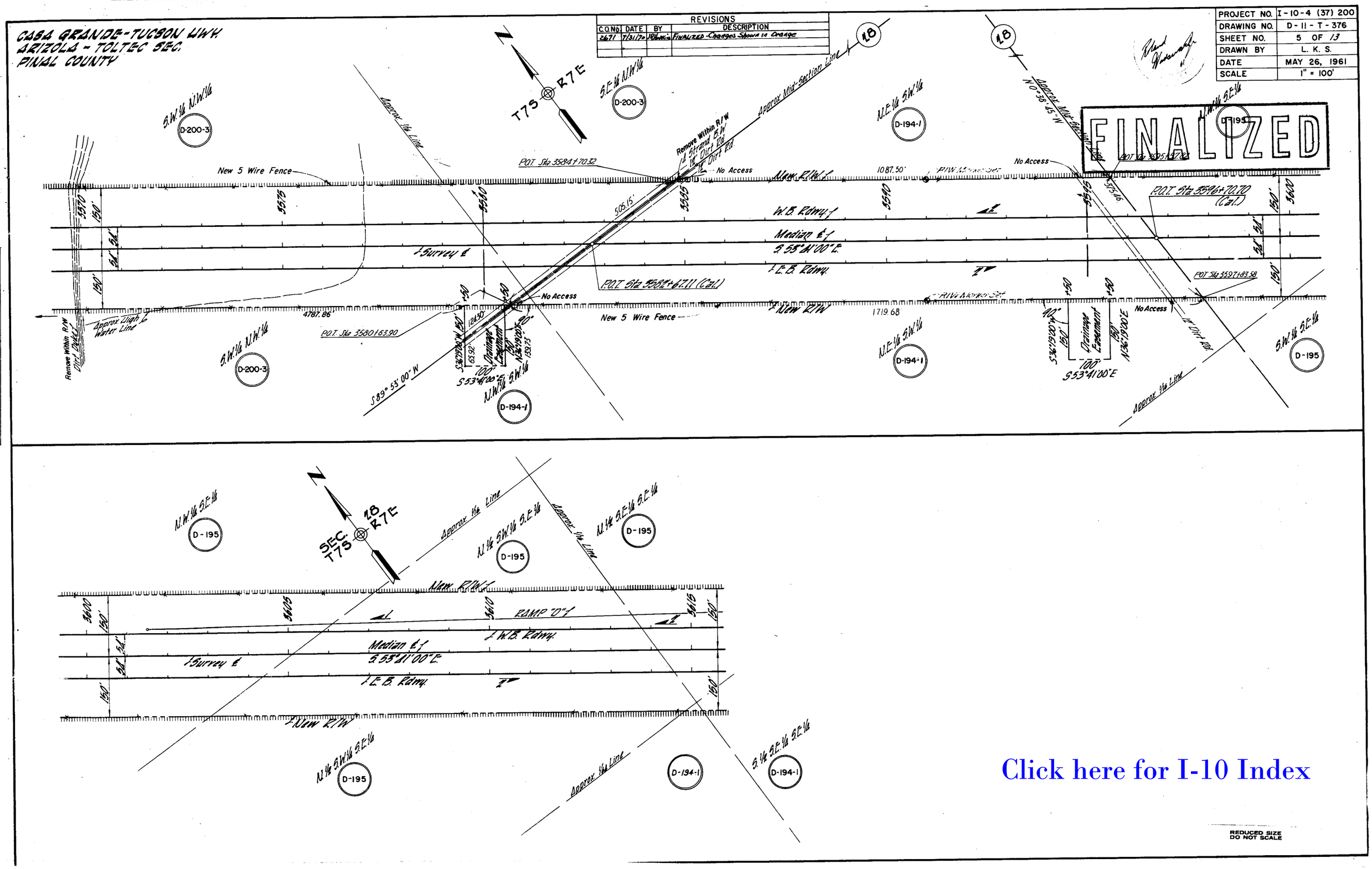
CASA GRANDE-TUCSON HWY.
ARIZOLA - TOLTEC SEC.
PINAL COUNTY
REVISIONS
C.O.No. DATE BY DESCRIPTION
2671 7/31/70 FINALIZED-Changes Shown in Orange
PROJECT NO. I-10-4 (37) 200
DRAWING NO. D-11-T-376
SHEET NO. 5 OF 13
DRAWN BY L. K. S.
DATE MAY 26, 1961
SCALE 1" = 100'
FINALIZED
T7S R7E
SEC. T7S R7E
New 5 Wire Fence
New R/W
W.B. Rdwy.
Median ℄
S 53°41'00" E.
E.B. Rdwy.
Survey ℄
Approx Mid-Section Line
Approx 1/16 Line
Remove Within R/W
Dirt Dyke
Approx High Water Line
P.O.T. Sta 3584+70.32
P.O.T. Sta 3582+67.11 (Cal.)
P.O.T. Sta 3580+63.90
P.O.T. Sta 3596+70.70 (Cal.)
P.O.T. Sta 3597+83.58
No Access
Drainage Easement
S 89° 53' 00" W
S 53°41'00" E
N 36°19'00" E
N 0°38'45" W
RAMP "D"
D-200-3
D-194-1
D-195
Click here for I-10 Index
REDUCED SIZE DO NOT SCALE

Click here for I-10 Index

CASA GRANDE - TUCSON HWY.
ARIZOLA - TOLTEC SEC.
PINAL COUNTY

REVISIONS			
C.O. No.	DATE	BY	DESCRIPTION
2671	7/31/70	JR	FINALIZED - Changes Shown In Orange
4537	5-14-74	W. HILLS	Showed & Called out Abandoned Land
"	"	"	Left Sta 362+31 To Sta 363+31 and
"	"	"	Right Sta 362+42 To Sta 363+51

PROJECT NO.	I-10-4 (37) 200
DRAWING NO.	D-11-T-376
SHEET NO.	6 OF 13
DRAWN BY	L. K. S.
DATE	MAY 26, 1961
SCALE	1" = 100'

Registered Professional Engineer (Civil) — Roland Jacobsmith, Jr. — Dec. 31, 19[illegible] — Arizona, U.S.A.

FINALIZED

Abandoned Land
Res No 76-05-A-09 Dated March 26, 1976
Recorded Pinal County
Docket 818, Pages 452-458

Abandoned Land
Res. No. 76-05-A-09 Dated March 26, 1976
Recorded Pinal County
Docket 818, Pages 452-458

1/4 Cor. Fd. Mon.
Exist. R/W
N. 0°25'45" W.
816.90' Lt. Mod. Sta 362+14.96
820.62' Lt. Mod. Sta 362+53.05
R/W Markers Set
S. 89°49'00" E. 19.84'
759.71' Lt. Mod. Sta 362+92.93
R/W Markers Set
758.65' Lt. Mod. Sta 363+32.05
S. 89°49'00" E. 19.84'
S. 10°36'00" E. 1100.00'
561.79' Lt. Mod. Sta 363+71.57
N. 20°36' 00" W.
R/W Markers Set
N. 89°49'00" W. 162.81'
New Cattle Guard
4 Unit C-14
New 5 Wire Fence
391.89' Lt. Mod. Sta 364+03.89
S. 76°58'51" E. 1120.06'
150' Lt. Mod. Sta 364+00
R/W Marker Set
Approx. Sec. Line
RAMP "D"
P.O.T. Sta 361+85.54 (Cal.)
R/W Marker Set
S. 52°39'46" E. 138.82'
S. 15°47'15" E. 211.14'
150' Rt. Mod. Sta 362+00
New 5 Wire Fence
199.11' Rt. Mod. Sta 362+66.84
R/W Markers Set
211.89' Rt. Mod. Sta 362+76.85
Approx. Sec. Line
N. 89°45'00" W.
Exist. R/W
HOUSE
Exist. R/W
Sec. Line & Exist. 20' Rdwy.
28 Sec. Cor. Fd. 3/4" Pipe, Brass Cap Marked U.S.G.L.O. 1928
S. 1/4 S. 1/2 S.E. 1/4
D-194-R
N.E. 1/4 N.E. 1/4
D-196
S.W. 1/4 S.W. 1/4
D-197
N. 1/2 S. 1/2 S.E. 1/4
D-195
N.W. 1/4
D-199
P.O.T. Sta 361+85.54 Sec. Tie
P.O.T. Sta 361+99.40 Sec. Tie
P.O.T. Toltec Crossroad Sta 11+99.40 Sec. Tie
Section Corner Fd. Mon.
N. 37°39'37" W. (130.55')
S. 10°19'23" W. 1100.05'
568.30' Lt. Mod. Sta 363+66.82
589.59' Lt. Mod. Sta 363+22.90
561.98' Lt. Mod. Sta 363+58.06
R/W Markers Set
N. 89°40'17" E.
S. U. M. P. To Irr. Pump
Exist. R/W
Exist. Line & & Exist. 20' Rdwy.
ROAD
R/W Markers Set
515.54' Lt. Mod. Sta 365+05.61
501.70' Lt. Mod. Sta 365+15.75
N. 10°19'23" W. 1100.00'
477.85' Lt. Mod. Sta 365+76.66
150' Lt. Mod. Sta 365+00
R/W Marker Set
5672.25' (R)
RAMP "C"
N. 89°40'17" E. 111.51'
Main R/W Line
W.B. Rdwy. ℄
Median ℄
S. 55°21'00" E.
I.F.B. Rdwy.
℄ Survey
TOLTEC
TOLTEC CROSSROAD
N. 01°11'00" E.
AIR STRIP
Exist. R/W
Exist. 20' Rdwy.
ROAD
New Cattle Guard
4 Unit C-14
S. 89°49'00" E. 161.77'
R/W Markers Set
S. 20°36'00" E. 1954.80'
RAMP "A"
New R/W
N. 10°11'00" E. 1100.00'
R/W Markers Set
S. 89°49'00" E. 16.99'
RAMP "B"
R/W Marker Set
5385.85' (R)
150' Rt. Mod. Sta 364+00
R/W Marker Set
S. 89°49'00" E. 25.84'
1/4 Cor. Fd.
T 15 S
R 7 E
35
1
T 16 S
R 7 E
Section Corner Fd. 2" Iron Pipe
REDUCED SIZE
DO NOT SCALE

CASA GRANDE - TUCSON LINE
ARIZOLA - TOLTEC SEC.
PINAL COUNTY

Click here for I-10 Index

REVISIONS			
CO. No	DATE	BY	DESCRIPTION
2671	7/31/70	[illegible]	FINALIZED - Changes Shown in Orange

PROJECT NO.	I-10-4 (37) 200
DRAWING NO.	D-11-T-376
SHEET NO.	7 OF 13
DRAWN BY	L. K. S.
DATE	MAY 26, 1961
SCALE	1" = 100'

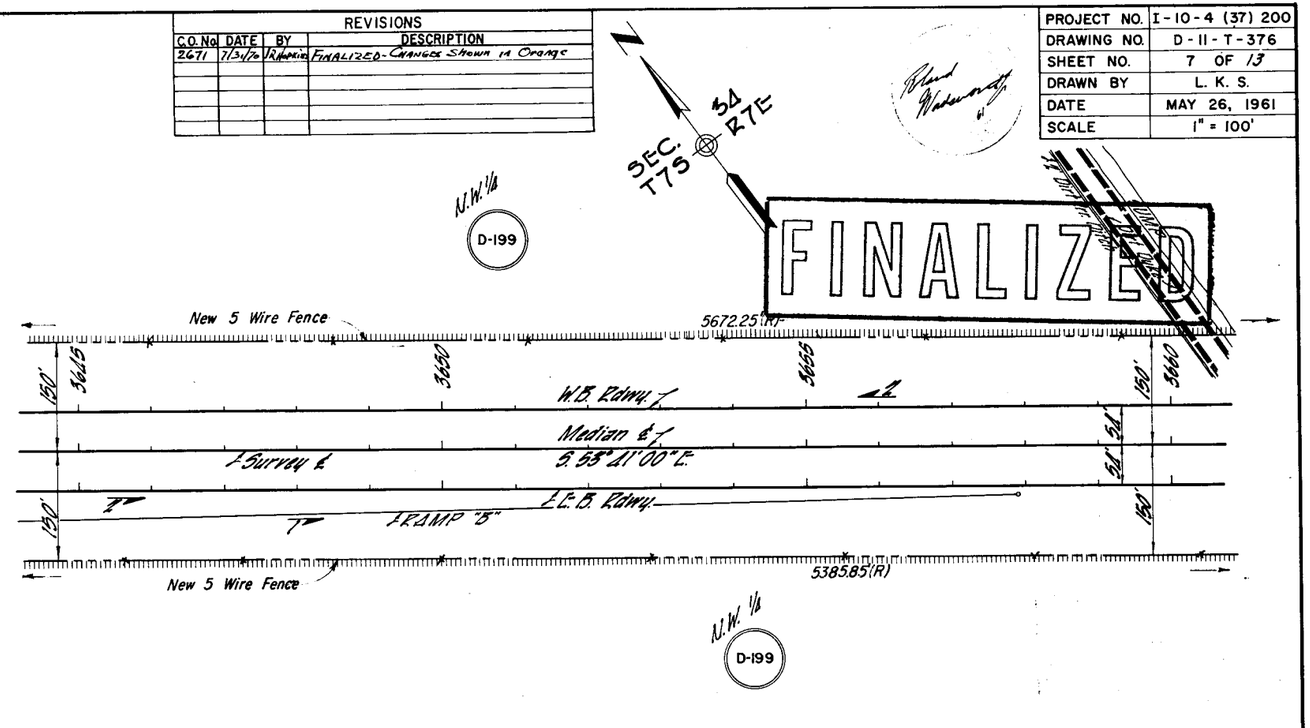

FINALIZED

REDUCED SIZE
DO NOT SCALE

CASA GRANDE - TUCSON LINE
ARIZOLA - TOLTEC SEC.
PINAL COUNTY

REVISIONS			
CO No.	DATE	BY	DESCRIPTION
2411	11-6-61	[illegible]	Finish Sec. Changed Sec. Tie to 2 Sec.

NOTE: See Sheet No. 9 for R/W on Battaglia Crossroad

FINALIZED

PROJECT NO.	I-10-4 (37) 200
DRAWING NO.	D-11-T-376
SHEET NO.	8 OF 13
DRAWN BY	L. K. S.
DATE	MAY 26, 1961
SCALE	1" = 100'

Section Corner Fd. 3/4" Iron Pin

16 / 35 / 34 / 17

1/4 Cor. Not Fd.

Exist. R/W

Exist. R/W

GULLY

R/W Marker Set

S.E. 1/4 D-199

567.25'

3690

150' Lt. Survey ℄ P.O.T. 3693+72.26

150'

54'

54'

150'

3695

3700

3705

3710

3715

3716

New R/W ℄

W.B. Rdwy. ℄

Median ℄

S. 55°21'00" E.

Survey ℄

E.B. Rdwy. ℄

New R/W

54'55'00"

130' Rt. Survey ℄ P.O.T. 3695+85.84 R/W Marker Set

5385.85

Const. Easement

Exist. R/W

Sec. Line ℄ Exist. 26' Graded Rdwy.

N. 00°49'00" E.

S.E. 1/4 D-199

S.W. 1/4 D-198

S.W. 1/4 D-198

T7S R7E 34 35 1 R7E T8S

Section Corner Fd. 3/4" Iron Pipe

Battaglia Sta. 15+00 Sec. Tie

Mid. Sta. 3716+22.57

Section Corner Fd. 3/4" I.P. Brass Cap Marked U.S.G.L.O. 1920

35 36 1

Const. Easement

R/W Marker Set

Exist. R/W

N. 89°40'05" E.

R/W Marker Set

Exist. R/W

Sec. Line ℄ Exist. 26' Graded Rdwy.

5308.15'

37+81.45

56°38'55"

502.59

3714+78.74

R/W Marker Set

459.39

150'

54'

54'

150'

LINE

MATCH with Sheet No. 9

T7S R7E 34 35 1 R7E T8S

Section Corner Fd. 3/4" Iron Pipe

N.W. 1/4 D-193

FOR DETAIL OF BATTAGLIA ROAD SEE SHEET 8 of 13 BELOW

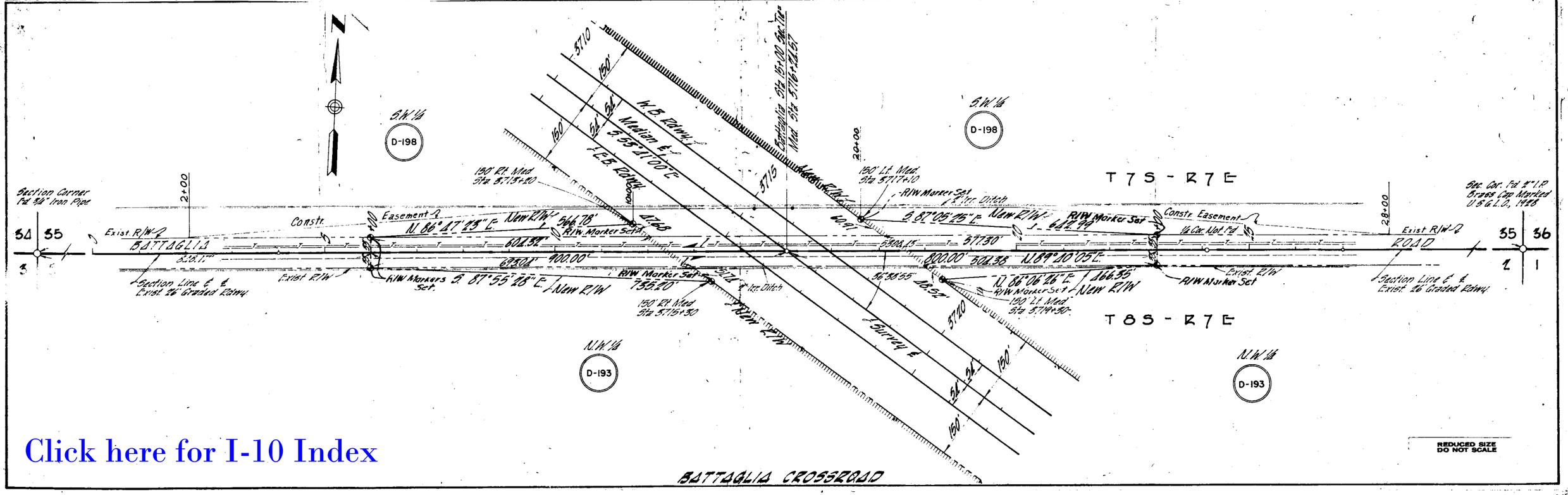

BATTAGLIA CROSSROAD

Click here for I-10 Index

REDUCED SIZE DO NOT SCALE

CASA GRANDE – TUCSON HWY.
ARIZOLA TOLTEC SECTION
PINAL COUNTY

Click here for I-10 Index

REVISIONS			
C.O. No.	DATE	BY	DESCRIPTION
2671	7/31/70	JR Horcic	FINALIZED - Changes shown in Orange.

MARUM & MARUM CONSULTING ENGINEERS
232 E. SIXTH ST. TUCSON ARIZONA
DESIGNED E.F.M. TRACED M.B. & R.J. DATE 12-11-61
DRAWN CHECKED W.B. REV. SEC. 1-8-62 2-28-62 1973

PROJECT NO.	I-10-4(37)200
DRAWING NO.	D-11-T-376
SHEET NO.	9 of 13
DRAWN BY	RWJ
DATE	3-15-62
SCALE	1" = 100'

FINALIZED

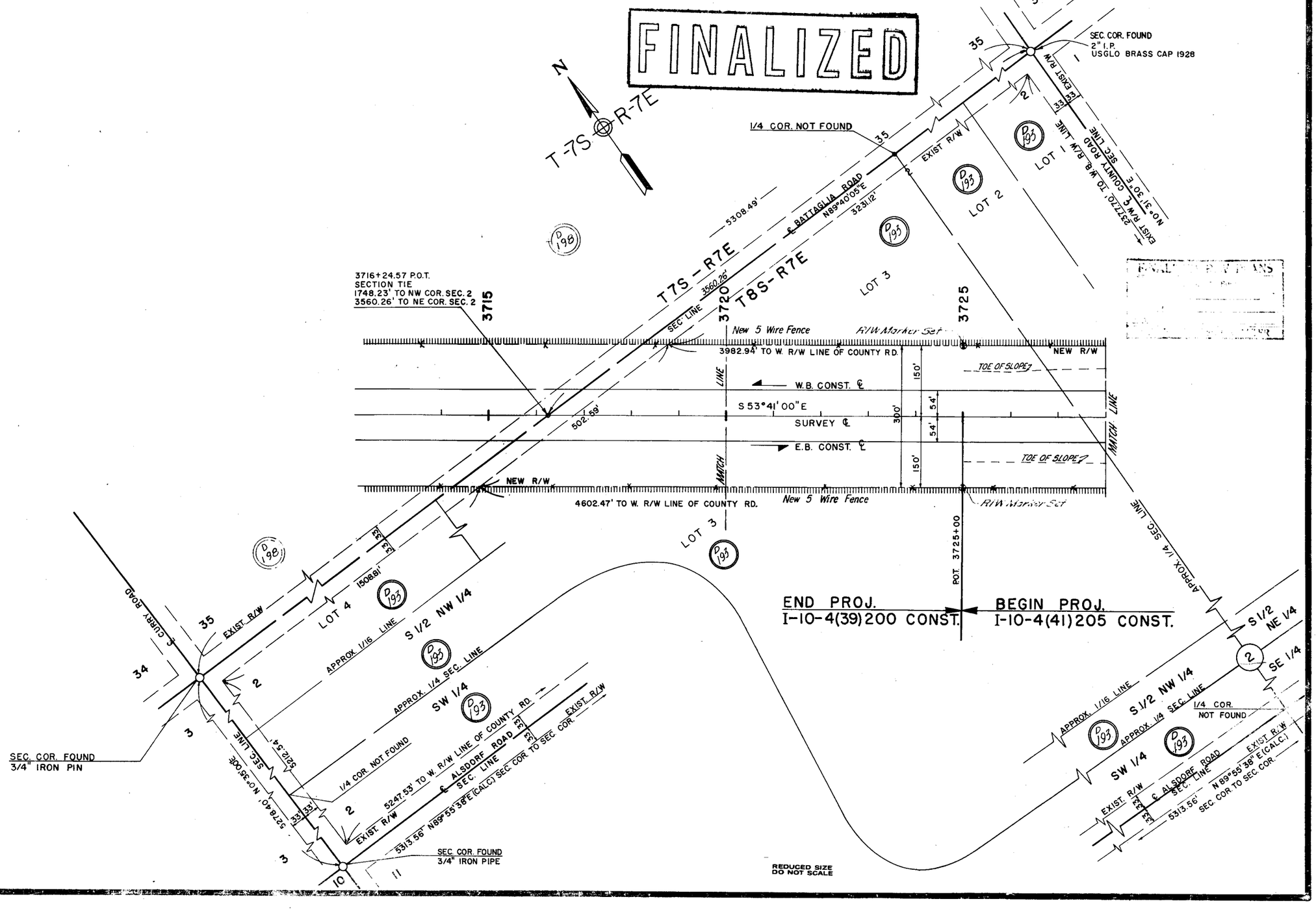

CASA GRANDE - TUCSON HWY.

ARIZOLA - TOLTEC SECTION

PINAL COUNTY

REVISIONS			
C.O No.	DATE	BY	DESCRIPTION
2671	7/31/70	VR Hopkins	FINALIZED - Changes shown in Orange

MARUM & MARUM CONSULTING ENGINEERS
232 E. SIXTH ST. TUCSON ARIZONA

DESIGNED	TRACED	DATE		
E.M.M.	M.B.R.J.	12-11-61		
DRAWN	CHECKED	REVISED	2-28-62	1.973
	W.B.	1-3-62		

PROJECT NO.	I-10-4(37)200
DRAWING NO.	D-11T-376
SHEET NO.	10 of 13
DRAWN BY	RWJ
DATE	3-15-62
SCALE	1" = 100'

CENTRAL FILES DATA
FIELD BOOKS 11-236-F, 11-381-F
FIELD COPY 11-381-F
STRUCTURES
MISC.

T7S-R7E
T8S-R7E
T-8S R-7E
N
35
36
1
2
LOT 1
LOT 2
LOT 4
LOT LINE
S 1/2 NE 1/4
SE 1/4
D 193
℄ BATTAGLIA ROAD
EXIST R/W
SEC. LINE
SEC. COR.
N89° 40' 05"E 5308.49' SEC. COR. TO SEC. COR.
5308.49' N89° 40' 05"W SEC. COR. TO SEC. COR.
TO NEW R/W LINE 323.12'
SEC. COR. FD 2" I.P. BR. CAP U.S.G.L.O. 1928
TO W.B. R/W LINE 2625.98'
TO W.B. R/W LINE 2372.70'
TO SEC. COR. S 0° 23' 30" W 2302.35'
EXIST R/W
COUNTY ROAD
℄ SEC. LINE
3730
3735
3740
3745
3750
3755
New 5 Wire Fence
NEW R/W
3982.94' FROM S. R/W LINE BATTAGLIA RD. TO W. R/W LINE COUNTY RD.
Toe of Slope
W.B. CONST. ℄
SURVEY ℄
E.B. CONST. ℄
S 53° 41' 00" E
MATCH LINE
150'
300'
54'
4602.47' FROM S. R/W LINE BATTAGLIA RD. TO W. R/W LINE COUNTY RD.
APPROX. 1/16 LINE
APPROX. 1/4 SEC. LINE
APPROX. 1/4 SEC. LINE
APPROX. LOCATION
TO EAST R/W LINE OF CURRY ROAD 5247.53' (CALC.)
EXIST R/W
℄ ALSDORF ROAD
SEC. LINE
5313.56' N 89° 55' 38" E (CALC.) SEC. COR. TO SEC. COR.
TO E.B. R/W LINE 2488.64'
TO SEC. COR. N 0° 31' 30" E 2302.35'
SEC. COR. FOUND 1/2" IRON PIN
5247.53' (CALC.) TO EAST R/W LINE OF CURRY RD.
5313.56' N89° 55' 38" E (CALC.) SEC. COR. TO SEC. COR.

FINALIZED

Click here for I-10 Index

REDUCED SIZE DO NOT SCALE

CASA GRANDE - TUCSON HWY.
ARIZOLA - TOLTEC SECTION
PINAL COUNTY

REVISIONS			
C.O. No.	DATE	BY	DESCRIPTION
2671	7/31/70	JRHopkins	FINALIZED - Changes Shown in Orange

MARUM & MARUM CONSULTING ENGINEERS
232 E. SIXTH ST. TUCSON, ARIZONA
DESIGNED EFM | TRACED MBERJ | DATE 12-11-61
DRAWN | CHECKED W.B. | REVISED 1-5-62 | 2-28-62 | 1973

PROJECT NO.	I-10-4(37)200
DRAWING NO.	D-11-T-376
SHEET NO.	11 of 13
DRAWN BY	RWJ
DATE	3-15-62
SCALE	1" = 100'

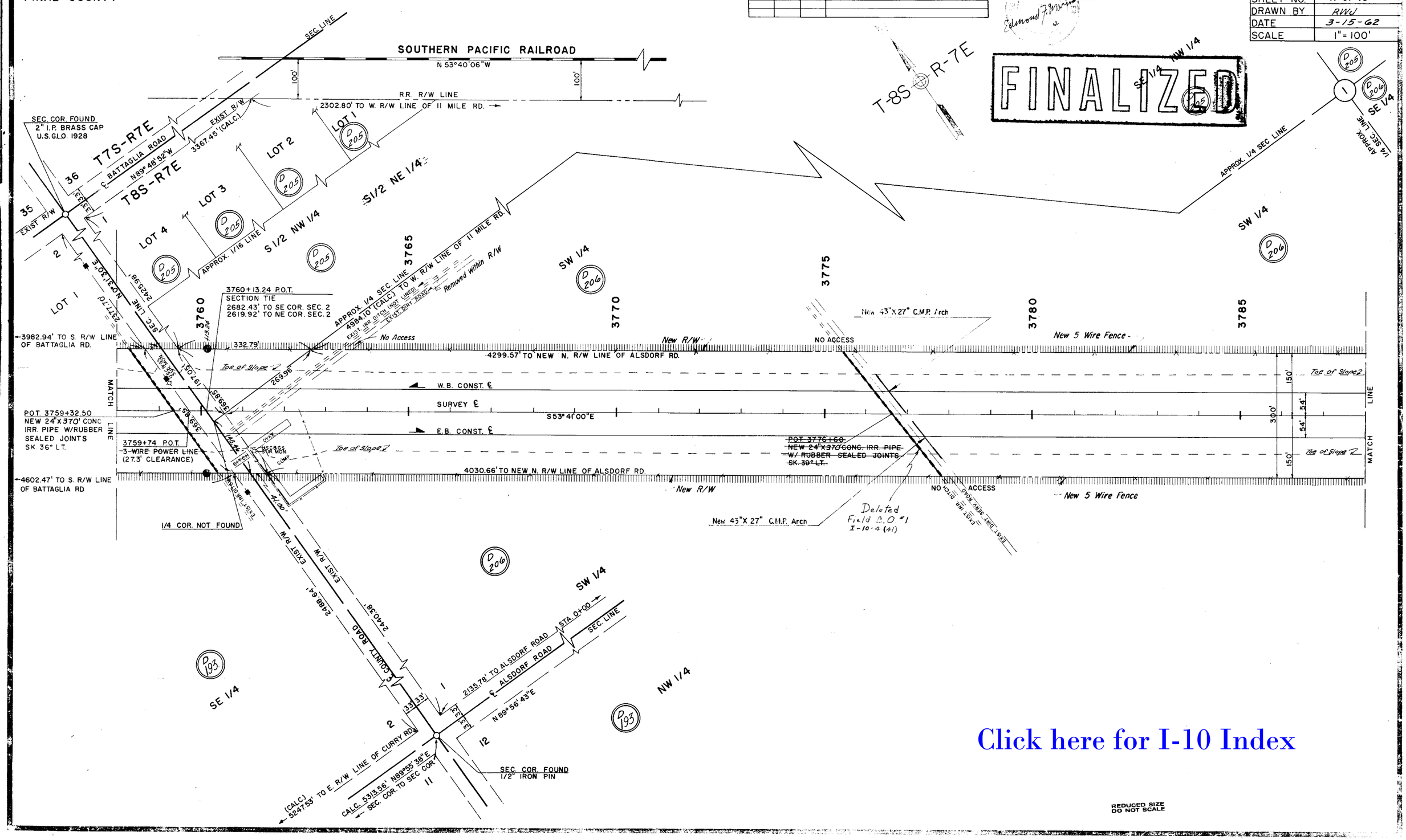

FINALIZED

Click here for I-10 Index

CASA GRANDE - TUCSON HWY.

ARIZOLA - TOLTEC SECTION
PINAL COUNTY

REVISIONS			
C.O. No.	DATE	BY	DESCRIPTION
2671	7/31/70	JR Hanlin	FINALIZED - Changes shown in Green

MARUM & MARUM CONSULTING ENGINEERS
232 E. SIXTH ST. TUCSON, ARIZONA
DESIGNED E.P.M. | TRACED [illegible] | DATE 12-11-61
DRAWN | CHECKED | REVISED 1-5-62, 2-28-62 | 1973

PROJECT NO.	I-10-4(37)200
DRAWING NO.	D-117-376
SHEET NO.	12 of 13
DRAWN BY	RWJ
DATE	3-15-62
SCALE	1" = 100'

REGISTERED CIVIL ENGINEER
CERTIFICATE NO. 5,678
E. P. MARUM
DEC. 31, 1962
ARIZONA, U.S.A.

FINALIZED

ALSDORF ROAD GRADE SEPARATION

(ALSDORF ROAD OVER INTERSTATE)
NEW STEEL GIRDER BRIDGE
26' CLEAR ROADWAY

N
T-8S R-7E

APPROX. 1/4 SEC. LINE
N 89° 59' 21" W 4984.10' (CALC.) TO W.B. R/W LINE
1/4 COR. NOT FOUND
SEC. COR. FOUND 3/4" IRON PIN
EXIST. R/W
EXIST. R/W LINE 11 MILE ROAD
2488.64' (CALC.) TO R.R. R/W
N 0° 20' 30" W 2660.70'
533.55' TO SEC. COR.
N89°43'33"W
2639.52' TO N/S 1/4 SEC. LINE
N89°56'43"E 357.77'
N89°56'43"E 357.14'
NE 1/4, SE 1/2, SE 1/4, SW 1/4, S 1/2 NW 1/4
LOT 1
D-205, D-206, D-207, D-193
APPROX. LOCATION
00+82
26+00
N87°19'53"W 1178.75'
NEW R/W
Toe of Slope
Cut Line Z
EXIST. R/W
N86°52'56"E 93.70'
NEW IRR. DITCH (BY OTHERS)
EXIST. CONC. LINED IRR. DITCH (TO BE RELOCATED)
SEC. LINE
00+00
3790, 3795, 3800, 3805, 3810, 3815
New 43"X27" C.M.P. Arch
New 5 Wire Fence
P.O.T. ℄ STA. 3805+36.36 = ALSDORF RD. STA. 15+00
SECTION TIE
1690.94' TO SE COR SEC 1
3669.11' TO SW COR SEC 1
150' Lt. Sta. 3805+78.13
150' Lt. Sta. 3808+79.99
4299.57' TO E-W 1/4 SEC. LINE
1574.96' TO W. R/W LINE 11 MILE RD.
NEW R/W
Toe of Slope Z
W.B. CONST. ℄ Z
SURVEY ℄ Z
E.B. CONST. ℄ Z
MATCH LINE
P.O.T. 3792+85
NEW 24"X39" CONC. IRR. PIPE W/RUBBER SEALED JOINTS (SK. 39° LT.)
S 53° 41' 00" E
NEW 24"X30" CONC. IRR. PIPE W/RUBBER SEALED JOINTS (SK. 54° RT.)
P.O.T. 3803+50
NEW 10'X3' CONC. BOX CULV.
ABANDON EXIST. IRR. DITCH WITHIN NEW R/W
4030.66' TO E. R/W LINE COUNTY RD.
150', 300', 54', 75'
℄ NEW 26' B.S.T. FRONTAGE RD. (2 WAY) "F-1"
S 53° 41' 00" E 2032.55'
190.01'
N 71° 52' 08" W
225' Rt. Sta. 3805+83.80
150' Rt. Sta. 12+24.25 (℄ Alsdorf Road)
SW 1/4, S 1/2 NW 1/4, NW 1/4, NE 1/4
D-206, D-205, D-193
APPROX. LOCATION
New 43"X27" C.M.P. Arch
New 5 Wire Fence
APPROX. 1/4 SEC. LINE
EXIST. CONC. LINED IRR. DITCH
NEW IRRIG. DITCH (BY OTHERS)
℄ ALSDORF RD.
EXIST. R/W
N89°56'43"E 2135.78' TO ALSDORF RD. STA. 0+00
2136.57' TO STA. 0+00
N89°56'43"E
2800.00'
NEW 10'X2' DITCH
℄ NEW 26' B.S.T. FRONTAGE RD. (2 WAY)
N89°56'43"E 964.25'
N87°46'28"E 1135.18'
NEW R/W
Toe of Slope
Toe of Slope Z
1/4 COR. NOT FOUND
NEW 10'X3' CONC. BOX CULV.
N65°49'37"W 285.11'
150' Rt. Sta. 2+60 (℄ Alsdorf Road)
SEC. COR. FOUND 1/2" IRON PIN
N0°31'30"E 5302.35' TO SEC COR
2488.64' TO NEW R/W
COUNTY RD. SEC. LINE
EXIST. R/W
N0°24'51"E 5280' TO SEC COR
N0°24'51"E 2640.38' TO NEW R/W
00+00
00+00

Click here for I-10 Index

REDUCED SIZE
DO NOT SCALE

Click here for I-10 Index

CASA GRANDE-TUCSON HWY.
ARIZOLA - TOLTEC SECTION
PINAL COUNTY

REVISIONS			
C.O. No.	DATE	BY	DESCRIPTION
2611	11-11-[illegible]	[illegible]	Finaling Ex. Change - [illegible]

MARUM & MARUM CONSULTING ENGINEERS
232 E. SIXTH ST. TUCSON, ARIZONA
DESIGNED E.F.M. | TRACED MEEKS | DATE 12-11-61 | 1973
DRAWN | CHECKED [illegible] | REVISED 1-3-62, 2-28-62

PROJECT NO.	I-10-4(37)200
DRAWING NO.	D-11-T-376
SHEET NO.	13 of 13
DRAWN BY	RWJ
DATE	3-15-62
SCALE	1" = 100'

FINALIZED

Edmund F. Marum

CENTRAL FILES DATA
LOCATION BOOKS
LAND DESCRIPTIONS
R/W PLANS
MISC. REF.

T-8S R-8E NE 1/4-NW 1/4

N

SE 1/4-NW 1/4

APPROX 1/16 LINE

LOT LINE

LOT 1

LOT 2

LOT 3

LOT 4

END I-10-4(37)200 R/W

BEG. I-10-4(38)205 R/W
See Map No. D-11-T-390

CALC. N89°43'33"W 2644.79' TO 1/4 SEC. LINE

CALC. 5323.55' N89°43'33"W SEC. COR. TO SEC. COR.

CALC. 2639.92' TO 1/4 SEC. LINE

EXIST. R/W

EXIST R/W

SEC. COR. FOUND 3/4" IRON PIN

5280.48' (CALC.) TO 1/4 SEC. LINE

2601.04', (CALC.) N0°20'30"W

536.06' N89°56'43"E SEC. COR TO SEC. COR.

ALSDORF ROAD

357.77' EXIST. R/W

357.14'

ALSDORF RD STA 28+00.37

NE 1/4

D 193

429.07'

30.92

229'

560'

POT. 3826+00.31
SEC. TIE - 1224.31' TO NE COR. SEC. 12
SEC. TIE - 4022.31' TO SE COR. SEC. 12

POT 3826+38.70
EXIST. 6 WIRE POWER &
2 WIRE TEL. LINE - 2 - X ARMS,
TEL. CLEARANCE 20.5', POWER 27.5'

N1°8'20"E 984.26'

11 MILE ROAD

SEC. LINE

3820 3825 3830 3835 3840 3845

229'

12.28'

New 5 Wire Fence

1574.96

3263.63' TO 1/4 SEC. LINE

Toe of Slope

569.40'

82.99'

W.B. CONST. ℄

SURVEY ℄

S 53°41'00"E

E.B. CONST. ℄

300

150'

54'

54'

MATCH LINE

NEW 36" PIPE CULV.

POT. 3825+63
EXIST. 4-WIRE POWER-LINE
CLEARANCE 21.0'

New 5 Wire Fence

3268.76' TO N-S 1/4 SEC. LINE

NEW 26' B.S.T. FRONTAGE RD. (TWO-WAY)

NEW R/W

2032.55'

S 53°41'00"E

88.71'

N26°11'21"W

NEW 43"X27" C.M.P.

225' Rt. Sta 3826+16.35

265.95' Rt. Sta 3826+95.04

N88°41'40"W 42.0'

1/4 COR. NOT FOUND

3782.38'

3782.38'

180.75'

275'

100'

275'

℄ MILLIGAN ROAD

N89°51'06"W 2732.24" (CALC.)

2423.19' (CALC.) TO 1/4 SEC. LINE

EXIST. R/W

SEC. COR. TO S 1/4 COR. SEC. 7

SEC. COR. FOUND 1" IRON PIN

360°13'

100'

SE 1/4 NW 1/4

APPROX. 1/16 LINE

NE 1/4 SW 1/4

LOT 2

LOT LINE

LOT 3

NE 1/4

D 193

APPROX 1/4 SEC. LINE

SE 1/4

D 193

EXIST. R/W

12 7 13 18

REDUCED SIZE
DO NOT SCALE