

STATE OF ARIZONA
STATE HIGHWAY DEPARTMENT

RIGHT OF WAY PLAN OF THE

EHRENBERG — PHOENIX
STATE HIGHWAY

PROJECT NO. I-10-2(15)101
MARICOPA
COUNTY

FED. ROAD DIV. NO.	STATE	PROJECT NO.	SHEET NO.	TOTAL SHEETS
7	ARIZ.	I-10-2(15)101	1	29

RIGHT OF WAY MAP NO. D-7-T-697

ALIGNMENT, RIGHT OF WAY, AND CONTROL OF ACCESS APPROVED IN ACCORDANCE WITH HIGHWAY PLANS.
SHEET 1 THRU 29
DATE July 21, 1967
ASSISTANT STATE ENGINEER

APPROVED IN ACCORDANCE WITH RESOLUTION DATED: JULY 25 1967, MINUTES OF THE ARIZONA HIGHWAY COMMISSION RES. NO.: 67-51

A.F.E. NO. 10A30

4805 3-31-71 R.M.M. Finalized

FINALIZED

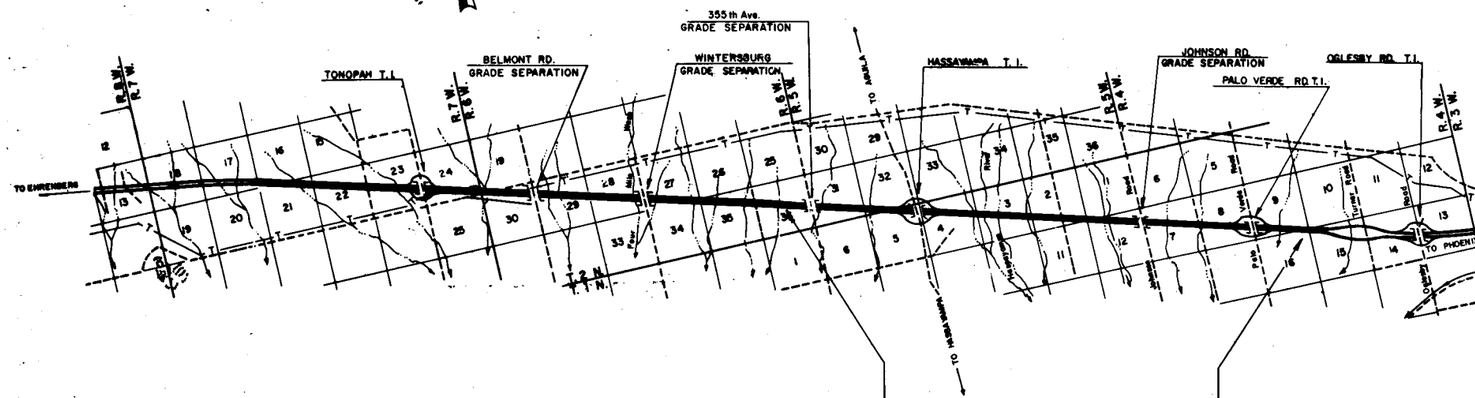

Sta. 5320+60* — I-10-2(15)101 9.83 Mi. — Sta. 5839+48.97

Click here for I-10 Index

CONVENTIONAL SIGNS

HIGHWAY CENTER LINE (New) (Existing)
HIGHWAY R/W LINE (New) (Existing)
CONTROLLED ACCESS (Denied) (Open) (Existing)
R.R. R/W COMMON to HIGHWAY R/W (Existing)
R.R. R/W LINE
TOWNSHIP and RANGE LINE
SECTION LINE
1/4 LINE or MID. SEC. LINE
1/16 LINE
PROPERTY LINE (not part of a Subdivision)
SUBDIVISION or LOT LINE
ORIGINAL LOT LINE
STATE and NATIONAL BOUNDARIES
COUNTY LINE
CITY LIMITS
LAND GRANTS BOUNDARIES
FOREST, NATIONAL MONUMENTS, MILITARY BASES and INDIAN RESERVATION
SURVEY MEANDER LINE
NEW R/W CONTROL POINT
EXISTING R/W CONTROL POINTS
EXISTING R/W MARKER
PARCEL NUMBER (7-001)

RAILROAD TRACK
POWER LINE
POWER TRANSMISSION LINE
TELEPHONE LINE
COMBINATION TELEPHONE & POWER LINE
UNDERGROUND TELEPHONE CABLE
WATER LINE
GAS LINE (* Show size of line in diameter inches)
SEWER LINE
STORM DRAIN
CHAIN LINK FENCE
BARBED WIRE FENCE (add end type)
STREET LIGHT
WATER METER
WATER VALVE
FIRE HYDRANT
GAS METER
GAS VALVE
DOWN GUY
MANHOLE (existing)
ROAD (existing)
PROPERTY ANCHOR BARS
PROPERTY LIMITS ARROWS
TRAFFIC FLOW ARROWS
CANAL, CHANNEL or DITCH
BRIDGE
BOX *CULVERTS
CATTLE GUARD
RIVER

REDUCED SIZE DO NOT SCALE

Approved in accordance with Roadway Plans
F. B. Mortensen 3-23-73
DEPUTY STATE ENGINEER DATE

ARIZONA STATE HIGHWAY COMMISSION
Approved for Right of Way Acquisition in accordance with Resolution Number 73-22 Dated 3-23-73
William N. Price State Highway Engineer

A. L. Hedrick 3-26-73
CHIEF DEPUTY STATE ENGINEER DATE

U.S. DEPARTMENT OF TRANSPORTATION
FEDERAL HIGHWAY ADMINISTRATION

DIVISION ENGINEER DATE

ARIZONA HIGHWAY COMMISSION
APPROVED FOR RIGHT-OF-WAY ACQUISITION
STATE HIGHWAY ENGINEER
A. L. Hedrick 1-27-67
DEPUTY STATE ENGINEER DATE

DEPARTMENT OF COMMERCE
BUREAU OF PUBLIC ROADS
APPROVED:
DIVISION ENGINEER DATE

EHRENBERG - PHOENIX HWY.
TONOPAH - BUCKEYE SECTION
MARICOPA COUNTY

FINALIZED

REVISIONS			
CO No	DATE	BY	DESCRIPTION
4MO1	3-31-72	K MM	Finalized

REVISIONS			
CO No	DATE	BY	DESCRIPTION
1925	4-8-72	LEW	Revised Tract Description in Sec. 7-T1N-R4W
3053	9-25-72	Admin	Add Tract 7-557-L1 thru L4
3015	10-2-72	SH	Revised Area for 7-549-A & Corrected Tract No.
3015	10-2-72	SPS	Revised Areas of Parcels 7-560-A, T-561-A & 7-581-A
3344	10-23-72	SPS	Corrected Owner No. 7-557
1965	12-5-72	SPS	Changed Sheet Index

PROJECT NO.	I-10-2(151)101
DRAWING NO.	D-7-T-697
SHEET NO.	2 OF 33
DRAWN BY	JACK VANDERSEE
DATE COMP.	3-22-'67
SCALE	
CONSULTANT	THE KEN R. WHITE CO.

3-23-73 Added This Sheet Original Lost

OWNERSHIP RECORD

PARCEL NUMBER	OWNER	DESCRIPTION	TOTAL AREA	AREA REQUIRED GROSS INCLUDING EXISTING R/W	AREA REQUIRED NET EXCLUDING EXISTING R/W	EASEMENT AREA	REMAINDER LEFT	REMAINDER RIGHT	SHEET NUMBER	TEMPORARY EASEMENT
7-549	U.S.A. (B.L.M.)	A Part of Sec. 36, T2N, R6W	320.0		26.0				6,7,9	
		W½ Lot 4, SE¼ SE¼, Sec. 31, T2N, R5W	196.1		11.0				7,8,9,10	2.7
		S½ S½ Sec. 32, T2N, R5W	640.0	20.3	20.0				10,11,12,28	
		SW¼ SW¼ SW¼, Sec. 33, T2N, R5W	560.0	2.6	2.3				12,28	
		NW¼, Sec. 4, T1N, R5W	160.3	44.0	42.2				12,13,28	
		S½ NW¼, N½ NE¼ SW¼, N½ SE¼, Sec. 3, T1N, R5W	560.0		38.7	1.3			14,15,16	
		SW¼, SW¼ SE¼, Sec. 2, T1N, R5W	240.2		29.0				16,17	
7-550	Frederick F. & Susan Hoge H/W	Lot 3, Sec. 31, T2N, R5W	35.7	12.7	11.5		13.8	9.2	7,8	1.5
7-551	Sun Spiritualistic Camp Assn. Inc., et al	W½ Lot 2, Sec. 31, T2N, R5W	35.4	2.4	1.1		33.0		7,8	0.7
7-552	Joe D. Garcia, etal	NE¼ SW¼, W½ SE¼, Sec. 31, T2N, R5W	120.3		19.0		66.6	34.7	7,9	
7-553	Harold Peterson, et ux	N½ NE¼ SE¼ SW¼, Sec. 31, T2N, R5W	5.5		0.4			5.1	7,9	
7-554	Deleted									
7-555	Clarence T. Meinhold, etux	E½ NE¼, Sec. 5, T1N, R5W	79.8	33.8	31.9		3.1	42.9	11,12,28	
7-556	Oscar Louis Wheeler	S½ N½ NE¼, Sec. 4, T1N, R5W	79.9		0.2		79.7		13,14	
7-557	State of Arizona	N½ Lots 2 & 3, Sec. 5, T1N, R5W	160.8		10.7				10,11	
		SE¼ SE¼, Sec. 2, T1N, R5W	400.0		9.7				17,18	
		NE¼ NW¼ SW¼, Sec. 3, T1N, R5W	80.0		0.1				14,15	
		NE¼ NE¼ NE¼, Sec. 16, T1N, R4W	640.0		0.6				27	
7-557-L1	Elm Development Co. Inc. GL-2732	N½ Lot 3, Sec. 5, T1N, R5W	120.6						10	
7-557-L2	Jim Champie, Jr. AL-2056	N½ Lot 2, Sec. 5, T1N, R5W	40.3						10,11	
7-557-L3	B.F. Youngker GL-1498-S	SE¼ SE¼, Sec. 2, T1N, R5W	400.0						17,18	
7-557-L4	D.E. Accomazzo GL-1772-S	NE¼ NE¼ NE¼, Sec. 16, T1N, R4W	160.0						27	
7-558	John Peter Wheeler et ux	S½ NE¼, Sec. 4, T1N, R5W	80.1		20.2		19.3	40.6	13,14	
7-559	B.F. Youngker, etux	S½ S½ SW¼, SE¼ SE¼ SE¼, Sec. 1 T1N, R5W	320.0		8.6	Ø 8.9	301.9	0.6	18,19,21	0.7
7-560	Lester H. Rosenberg, etux	N½ N½ NW¼, Sec. 12, T1N, R5W	160.0		11.6	2.9		145.5	18,19	
7-561	Transamerica Title Ins. Co. Trust * 2348 Formerly Phx. Title & Trust	NW¼ NW¼ NE¼, Sec. 12, T1N, R5W	10.0	4.5	4.3		5.2	0.3	19	
7-562	Earl Boyer, etux	SW¼ NW¼ NE¼, Sec. 12, T1N, R5W	10.0		0.4			9.6	19	
7-563	William Cholodurk, etal	NE¼ NW¼ NE¼, Sec. 12, T1N, R5W	10.0	2.2	2.2	Ø*0.2	7.6		19	
7-564	Melvin Dovich, etal	SE¼ NW¼ NE¼, Sec. 12, T1N, R5W	10.0	2.7	2.6			7.3	19	
7-565	Irene (Nowak) Musman et al	NW¼ NE¼ NE¼, Sec. 12, T1N, R5W	10.0	0.2	0.2	Ø*0.2	9.6		19	
7-566	Irene W. Nowak Musman	SW¼ NE¼ NE¼, Sec. 12, T1N, R5W	10.0	4.8	4.6		0.6	4.6	19,21	
7-567	Robert G. Steele et ux	SE¼ NE¼ NE¼, Sec. 12, T1N, R5W	10.0	8.0	7.4	0.7	0.4	0.9	19,20,21	
7-568	Jack Hom	NE¼ NE¼ NE¼, Sec. 12, T1N, R5W	10.0	4.6	3.9		5.4		19,20,21	
7-569	New York-Arizona Properties, Inc.	NE¼ SE¼ NE¼, Sec. 12, T1N, R5W	10.0	2.4	1.8	1.4		6.2	20,21	
7-570	Gilbert & Dolan Enterprises, etal	SE¼ SE¼ NE¼, Sec. 12, T1N, R5W	10.0	1.0	0.7			9.0	20,21	0.7
7-571	H. Harris Zimmerman, etux	Lot 1, Sec. 7, T1N, R4W	39.5	9.5	&8.3	Ø 1.0	29.0		20,21	3.8
7-572	Charles F. Youngker, etal	Lot 7, Sec. 6, T1N, R4W	39.1		0.8	Ø 2.1	36.2		21	
7-573	Anita Roberts	N½ Lot 2, Sec. 7, T1N, R4W	19.8	6.1	&5.5			13.7	20,21	
7-574	Gertrude Morris a widow	S½ Lot 2, Sec. 7, T1N, R4W	19.8		0.9		18.9		20,21	
7-575	John I. Duffy, et al	S½ NE¼ NW¼, N½ SE¼ NW¼, Sec. 7, T1N, R4W	121.3		9.8		44.7	66.8	20,22	
7-576	Mark Wilmer, etux	S½ NE¼, Sec. 7, T1N, R4W	164.4		19.5		121.3	23.6	22	
7-577	Loyd H. Forrest, etux	S½ S½ NW¼, Sec. 8, T1N, R4W	223.1		5.6		217.4	0.1	22,23	
7-578	Arthur Ealey Waters, etal	N½ SW¼, Sec. 8, T1N, R4W	* 166.4		13.9		5.8	146.7	23	
7-579	Robert H. Willow, etux	SE¼, Sec. 8, T1N, R4W	169.9		25.4		44.3	100.2	23,24,25	
7-580	Lottie P. Weare, a widow	SW¼, Sec. 9, T1N, R4W	165.1		27.3	Ø 0.6	32.2	55.0	24,25,26	4.2
7-581	Philadelphia Phx. Investment Corp.	SW¼ SW¼ NW¼, Sec. 9, T1N, R4W	10.0						24,25	0.4
7-582	Virginia T. Calloway	SE¼, Sec. 9, T1N, R4W	163.0		18.9	Ø 1.2	127.4	15.5	26,27	
7-579-A1	Robert H. Willow et ux	Pt. of SE¼ Sec. 8, T.1N., R.4W.	144.5		15.4		41.5	97.6	23,24,25	
7-580-A	Mary W. Thomas, as Executrix of the estate of Lottie P. Weare, deceased	Pt. of SW¼ Sec. 9, T.1N., R.4W.	137.2	8.1	per 8.0		79.9	49.2	24,25,26	
7-581-A	Philadelphia Phx. Investment Corp.	SW SW¼ NW¼ Sec. 9, T.1N., R.4W.	10.0	0.7	per 0.4		9.3		24,25	
7-581-1	Clifford A. Nance et ux	Pt. of NE¼ Sec. 8, T.1N., R.4E.	40.0	0.5	per 0.3		39.5		24,25	
7-340-A	U.S.A. (B.L.M.)	Pt. of W½ Sec. 32, T.2N., R.5W.	289.7			4.9 Ac.	280.8 Ac.		10,28	
		Pt. of SW¼ Sec. 31, T.2N., R.5W.	537.6			10 Ac.	546.3 Ac.		12,28	
		Pt. of W½ Sec. 6, T.1N., R.5W.	118.5 Ac.			1.0 Ac.	119 Ac.		13,28	

PARCEL NUMBER	COMMISSION APPROVAL	TYPE & DATE OF INSTRUMENT	RECORDED DATE	RECORDED BOOK	RECORDED PAGE
7-549	1-31-69	Supplemental R/W Grant 2-20-68	5-10-68	7089	976-9
7-550	2-21-68	W.D. 1-24-68	3-8-68	6998	600-1
7-551	3-5-68	W.D. 1-24-68	4-4-68	7037	729-30
7-552	7-19-68	W.D. 7-1-68	8-12-68	7218	473-4
7-553	7-2-68	W.D. 6-7-68	8-6-68	7210	697-8
7-554					
7-555	1-31-68	W.D. 1-17-68	2-21-68	6976	618-9
7-556	4-26-68	W.D. 3-4-68	6-25-68	7151	910-1
7-557	10-29-68	Patents 12-9-68	7-14-72	9561	821-832
7-557-L1	See Parcel No. 7-557				
7-557-L2					
7-557-L3					
7-557-L4					
7-558	4-26-68	W.D. 3-13-68	5-21-68	7103	440-1
7-559	1-31-68	W.D. and D.L.D.E. 1-15-68	2-19-68	6971	352-5
7-560	3-5-68	W.D. and D.L.D.E. 1-22-68	3-21-68	7016	109-12
7-561	4-22-69	F.O.C. 6-23-69	7-16-69	7696	803-4
7-562	1-19-68	W.D. 12-29-67	2-16-68	6969	594-5
7-563	12-4-70	a F.O.C. 7-7-71	4-26-71	8656	768-11
7-564	2-21-68	W.D. 1-25-68	3-19-68	7012	686-7
7-565	3-21-69	F.O.C. 5-5-69	6-4-69	7636	773-6
7-566	8-20-68	W.D. 7-2-68	9-18-68	7270	466-7
7-567	1-19-68	W.D. and D.L.D.E. 1-8-68	2-13-68	6963	813-6
7-568	4-26-68	W.D. 4-10-68	5-20-68	7101	234
7-569	8-20-68	W.D. and D.L.D.E. 5-21-68	9-19-68	7272	576-8
7-570	9-6-68	W.D. 2-24-68	10-24-68	7322	665-6
7-571	4-22-69	F.O.C. 6-23-69	7-16-69	7696	811-4
7-572	2-21-68	W.D. and D.L.D.E. 1-13-68	3-19-68	7012	683-5
7-573	5-17-68	W.D. 4-26-68	6-13-68	7135	275-6
7-574	3-19-68	W.D. 3-7-68	5-10-68	7089	994
7-575	4-22-69	F.O.C. 11-3-69	11-28-69	7889	454-6
7-576	1-31-69	F.O.C. 3-20-69	4-8-69	7553	743-5
7-577	3-5-68	W.D. 1-30-68	3-21-68	7016	107-8
7-578	4-26-68	W.D. 3-25-68	5-20-68	7101	231-3
7-579	1-19-68	W.D. 1-10-68	2-13-68	6963	811-2
7-580	6-7-68	W.D. and D.L.D.E. 5-12-68	7-9-68	7170	480-3
7-581	6-7-68	Temp. Easmt. 5-9-68	6-25-68	7151	923-5
7-582	1-19-68	W.D. and D.L.D.E. 1-3-68	2-13-68	6963	817-20
7-579-A1	12-14-71	W.D. 1-26-72	2-1-72	9213	254-5
7-580-A	10-6-72	W.D. 6-30-72	10-31-72	9790	485-6
7-581-A	6-30-72	W.D. 5-26-72	7-27-72	9588	378-9
7-581-1	8-11-72	W.D. 7-12-72	9-7-72	9679	540-1
7-340-A	1-14-72	R/W Grant 12-2-71	Not Recorded		

* Lies within existing easement for roadway

Ø The underlying fee for the Drainage Easements shown in the Easement Area of the following parcels; 7-559, 7-563, 7-565, 7-571, 7-572, 7-580, & 7-582 was acquired by parcels; 7-1027, 7-1928, 7-1930, 7-1931, 7-1935, 7-1947, & 7-1948 under Project No. I-10-2 (52).

Click here for I-10 Index

Click here for I-10 Index

EHRENBERG-PHOENIX HWY.
TONOPAH-BUCKEYE SECTION
MARICOPA COUNTY

FINALIZED

3405	3-8-73	WDS	Added this sheet				
3544	5-18-73	D.S.	C.B.S. Review - Revised Ease. Area 7-549-B				
3657	8-13-73	D.G.M.	Revised Areas Of Par. 7-557-A				
3828	1-16-74	B.J.N.	Added Par. 7-549-1-A				
3841	2-5-74	C.R.P.	Added Parcel 7-561-A				
3902	6-3-74	D.G.M.	Revised Areas Parcel 7-557-A				
4109	12-16-74	C.F.T.	Revised Areas Parcels 7-549-1, 7-549-2, 7-551-B				
4805	3-31-77	R.M.M.	Finalized				

DRAWN
DATE
SCALE

I-10-2(15)
D-7-T-697
3 of 38
W. Shirley
3-8-73

CHECKED BY
HARD COPY

* EXCESS R/W

OWNERSHIP RECORD

PARCEL NUMBER	OWNER	DESCRIPTION	TOTAL AREA	AREA REQUIRED GROSS INCLUDING EXISTING R/W	AREA REQUIRED NET EXCLUDING EXISTING R/W	EASEMENT AREA	REMAINDER LEFT	REMAINDER RIGHT	SHEET NUMBER
7-549-B	U.S.A. (B.L.M.)	A Part of Sec. 36, T. 2 N., R.6 W.	294.0Ac			36.5 Ac.	-		6,7,8
		Lot 4 & E1/2 SE1/4 Sec.31, T.2 N., R.5 W.	185.1 Ac.			~~20.1~~ 19.7 Ac.			7,8,9,10
		SW1/4 NW1/4 SW1/4, Sec. 2, T.1N., R.5 W.	211.2 Ac.			0.1 Ac.			16,17
		W1/2, SE1/4 Sec. 3, T.1 N., R.5 W.	520.0Ac.	35.3 Ac.	34.7 Ac.	0.1 Ac.			14,15,16
7-549-1	STATE OF ARIZONA (S.L.D.)	NW1/4 Sec. 4, T.1N., R.5 W.	139.9Ac.		14.8 Ac	~~14.8 ac.~~			13
7-549-2	STATE OF ARIZONA (S.L.D.)	A Part of Sec. 32, T. 2 N., R.5 W.	619.8Ac.		60.4 Ac.	~~60.4 Ac.~~			10,11
7-549-2-L1	Carl Arnold GL 36-N	E1/2 Sec. 32, T.2 N., R.5 W.	317.4Ac.						11
7-550-A	Frederick F & Susan Hoge his wife	Lot 3 Sec. 31, T.2 N., R.5 W.	23.0Ac.		23.0 Ac.				7,8
7-551-A	Sun Spiritualist Camp Assoc. Inc.	W1/2 Lot 2 Sec. 31, T. 2 N., R.5 W.	33.0Ac.			0.6 Ac.	32.4 Ac.		7,8
7-552-A	Joe D. Garcia et al	NE1/4 SW1/4, W1/2 SE1/4, Sec. 31, T. 2 N., R.5 W.	101.3 Ac.			2.1 Ac.	64.7 Ac.	34.5 Ac.	7,9
7-557-A	STATE OF ARIZONA (S.L.D.)	NW1/4 SW1/4, Sec. 3, T.1N., R.5 W.	79.9 Ac.		~~19.7Ac~~ 16.2 Ac.			~~60.2 Ac~~ 63.7 Ac.	14,15
7-557-A-L1	Glenn Alexander AL 2335	W1/2 SW1/4, Sec. 3, T.1N., R.5 W.	79.9Ac.						14,15
7-557-B	STATE OF ARIZONA (S.L.D.)	Lot 2 Sec. 5, T.1N., R.5 W.	150.1 Ac.		.2 Ac	~~2 ac.~~	149.9 Ac.		11
7-558-A	John Peter Wheeler et ux	SE1/4 NE1/4, Sec. 4, T.1N., R.5 W.	59.9Ac.			0.2 Ac.	19.1 Ac.	40.6 Ac.	14
7-578-1	Jamee H. Barrett s/s	NE1/4 SW1/4, Sec. 8, T.1N., R.4 W.	152.5Ac.			0.2 Ac.	5.8 Ac.	146.5 Ac.	23
7-549-1-A	STATE OF ARIZONA (S.L.D.)	Pt. NW1/4, Sec. 4, T.1N., R.5 W. Lying South Of Highway	52.6 Ac.		0.70 Ac.			51.9 Ac.	12,13,28
7-561-A	Transamerica Title Ins. Co. Trust No. 2348 Formerly Phx. Title & Trust	N.W.1/4 N.W.1/4 N.E.1/4, Sec. 12, T.1N. R.5 W.	0.3 Ac.	0.3 Ac.	0.23 Ac.*				19

ACQUISITION RECORD

COMMISSION APPROVAL	TYPE & DATE OF INSTRUMENT	RECORDED DATE	RECORDED BOOK	RECORDED PAGE
8-23-73	R/W Grant 7-17-73	Not Recorded		
3-13-75	R/W Grant 4-1-75	Not Recorded		
4-3-75	R/W Grant 4-28-75	Not Recorded		
		See Parcel No. 7-549-2		
6-29-73	W.D. 6-6-73	7-20-73	10231	543
8-10-73	Drain Easmt 6-6-73	9-20-73	10319	676-7
7-27-73	Drain Easmt 6-11-73	8-27-73	10284	1241-2
11-7-74	R/W Grant 11-27-74	Not Recorded		
		See Parcel No. 7-557-A		
3-13-75	R/W Grant 4-1-75	Not Recorded		
7-27-73	Drain Easmt 6-13-73	8-27-73	10284	1239-1240
8-23-73	Drain Easmt 6-28-73	10-9-73	10345	765-6
2-3-75	R/W Grant 2-25-75	Not Recorded		
8-9-74	W.D. 7-15-74	9-9-74	10819	807

REDUCED SIZE DO NOT SCALE

EHRENBERG - PHOENIX HWY.
TONOPAH - BUCKEYE SECTION
MARICOPA COUNTY

FINALIZED

REVISIONS			
C.O. No.	DATE	BY	DESCRIPTION
3066	9-28-71	Ejl.	Added Scenic Ease. & chged total sht no. to 36.
3405	11-2-72	WDS	Added New R/W (1973), Changed Sht. No. 5
"	"	"	Added New DES (1973)
3602	7-6-73	B.J.N.	Added Call. 'Begin Constr. Proj. I-10-2(61).
3657	8-15-73	D.G.M.	Revised New R/W (1973) Rt. 5512+52.89 to 5520+37.10
3828	1-15-74	Rene	Added New R/W (1974) Rt. 5470± &
3910	6-3-74	D.G.M.	Revised New R/W (1974) Rt. 5512+48.85 to 5520+37.10
4109	12-26-74	C.P.T.	Revised D.E. to New R/W lt. sta. 5419, 5424, 5435, 5470
4805	3-31-77	R.M.M.	Finalized

PROJECT NO.	I-10-2 (15)101
DRAWING NO.	D-7-T-697
SHEET NO.	4 OF 38
DRAWN BY	JACK VANDERSEE
DATE COMP.	3-22-'67
SCALE	AS SHOWN
CONSULTANT	THE KEN R. WHITE CO.

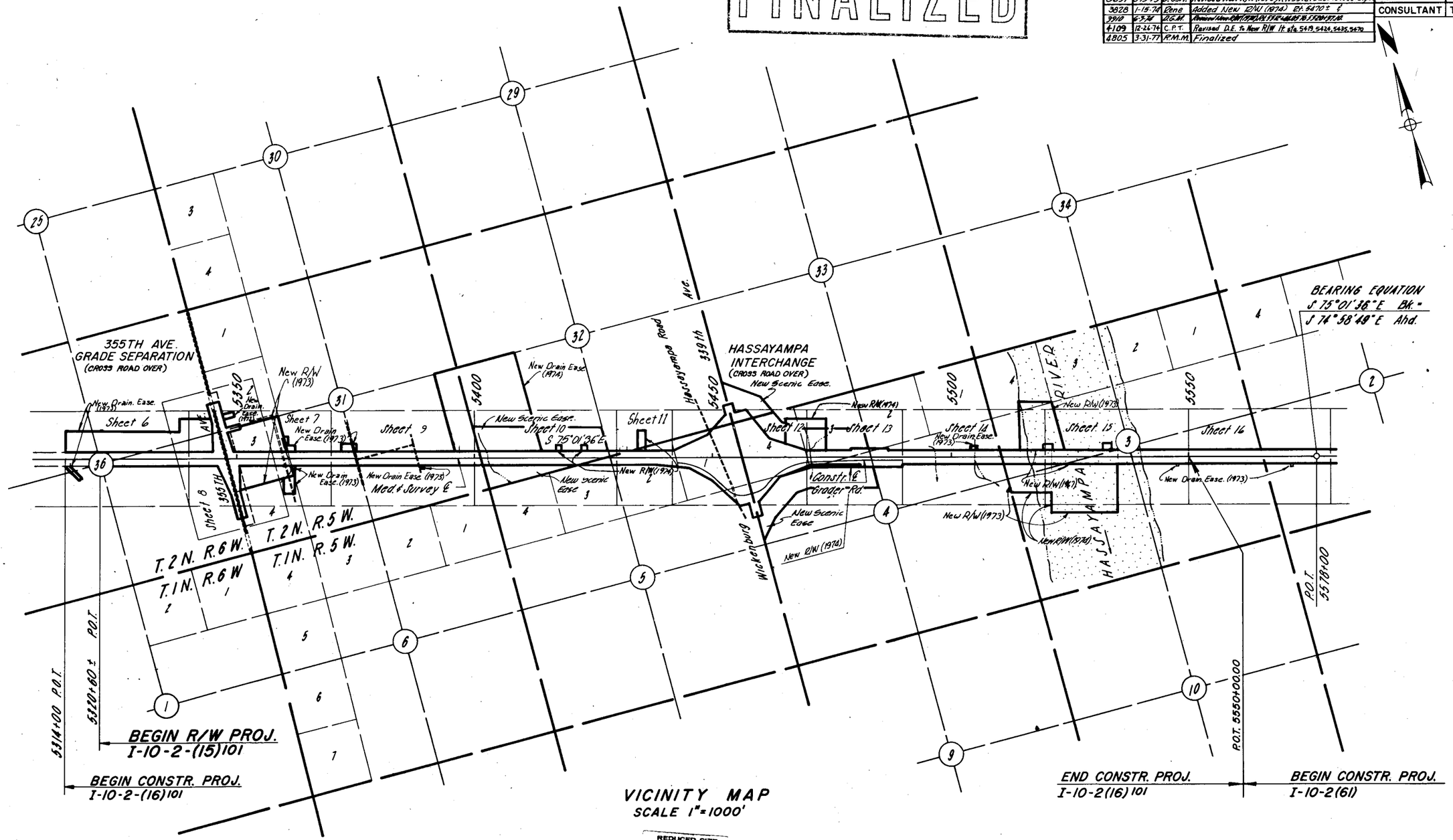

VICINITY MAP
SCALE 1" = 1000'

REDUCED SIZE DO NOT SCALE

CHECKED BY. [illegible]

HARD COPY. 6319 M15

Click here for I-10 Index

EHRENBERG - PHOENIX HWY.
TONOPAH - BUCKEYE SECTION
MARICOPA COUNTY

FINALIZED

REVISIONS			
C.O. No	DATE	BY	DESCRIPTION
3068	9-15-71	D.M.	Added New R/W Rt. Sta. 5785±
3066	9-28-71	E.L.	Chged. Total sht. no.
3164	1-12-72	L.T.	Revised New R/W Rt. Med. & Surv. ℄ Sta. 5760+00
"	"	"	To Rt. of Sta. 27+, Palo Verde Rd.
3405	11-3-72	WDS	Changed Sheet Total & number, Added
"	"	"	New Drain. Ease. (1973)
3805	3-31-77	R.M.M.	Finalized

PROJECT NO.	I-10-2 (15)101
DRAWING NO.	D-7-T-697
SHEET NO.	5 OF 38
DRAWN BY	JACK VANDERSEE
DATE COMP.	3-22-'67
SCALE	AS SHOWN
CONSULTANT	THE KEN R. WHITE CO.

Registered Professional Engineer Civil
CERTIFICATE NO. 2081
DONALD F. ROTHROCK
Date Signed 14 Apr 67
ARIZONA, U.S.A.

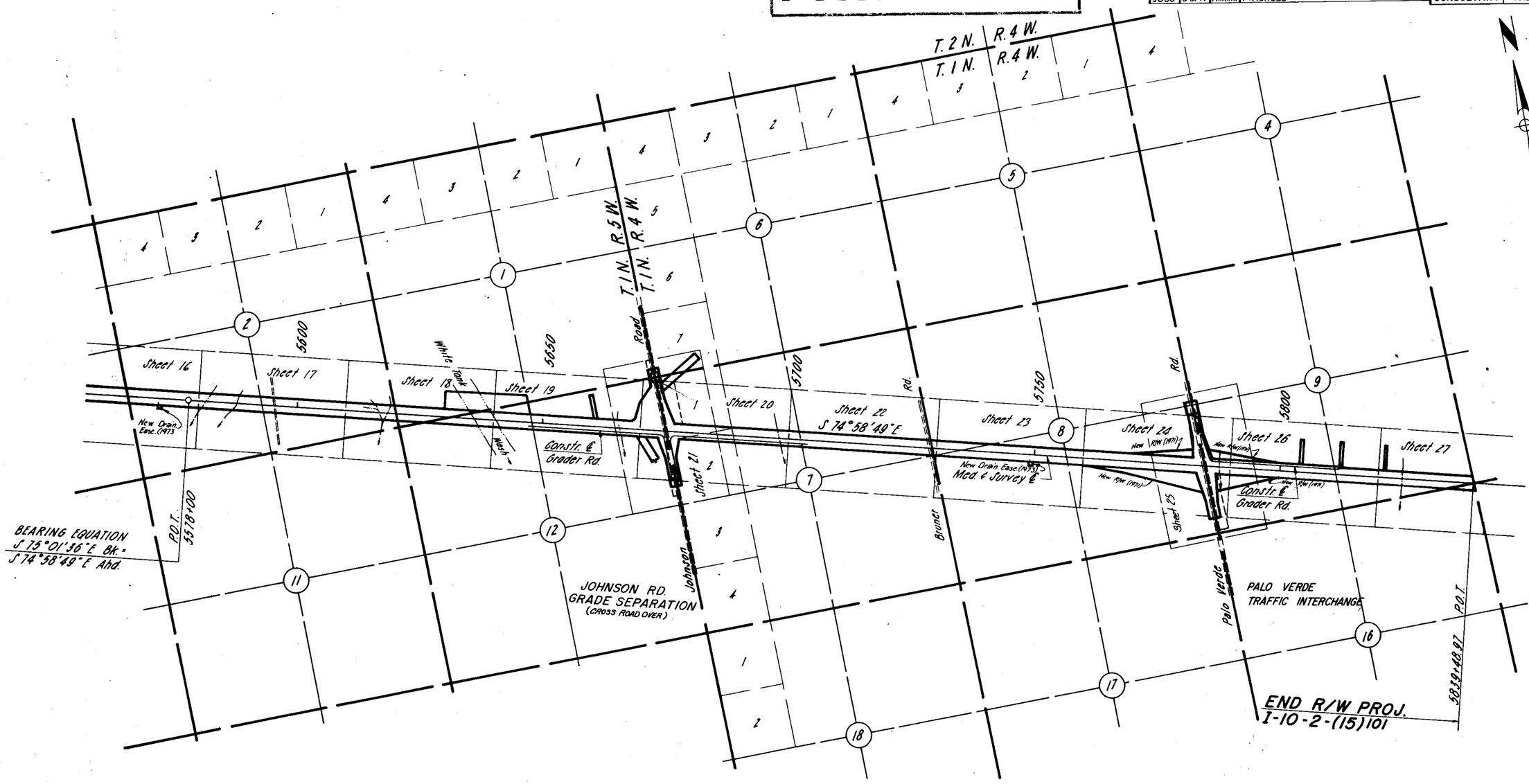

VICINITY MAP
SCALE 1"=1000'

REDUCED SIZE
DO NOT SCALE

Click here for I-10 Index

CHECKED BY. [signature]
HARD COPY. 6319 M15

EHRENBERG - PHOENIX HWY.
TONOPAH - BUCKEYE SECTION
MARICOPA COUNTY

FINALIZED

REVISIONS			
C.O. No.	DATE	BY	DESCRIPTION
3066	9-28-71	EJF	Chgd. Total Sht. No.
3405	11-2-72	W.D.S.	Changed Sheet Total & number
"	"	"	Revised Pipe Culv., Added Par. 7-549-B.
3544	5-11-73	B.J.N.	Added Dyke Within R/W Lt. 5338+90±, C.&S. Rev.
4805	3-31-77	R.M.M.	Finalized

PROJECT NO.	I-10-2 (15)101
DRAWING NO.	D-7-T-697
SHEET NO.	6 OF 38
DRAWN BY	J.E.V.
DATE COMP.	3-22-'67
SCALE	1" = 100'
CONSULTANT	THE KEN R. WHITE CO.

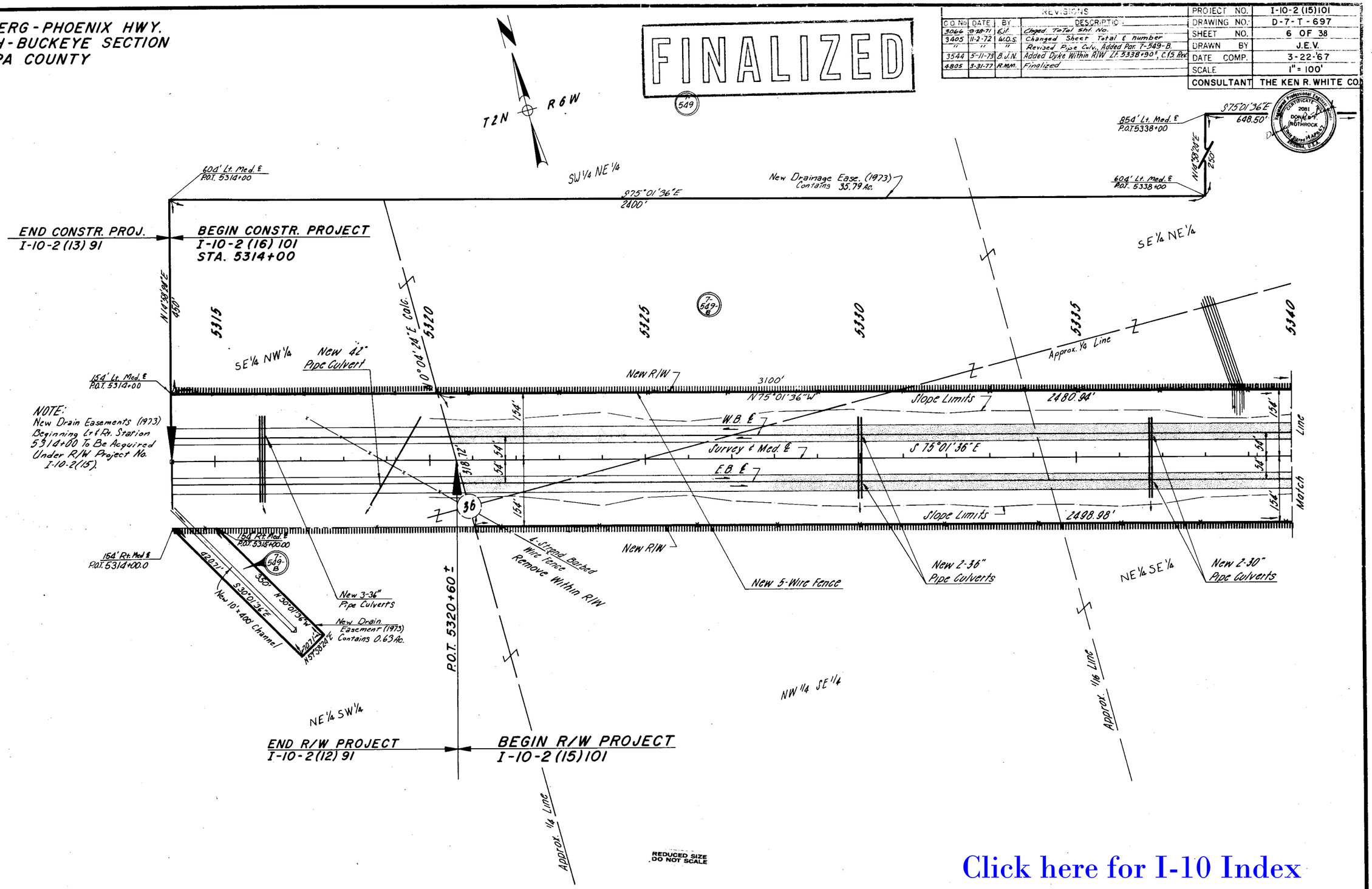

Click here for I-10 Index

CHECKED BY

HARD COPY 8319M17

EHRENBERG - PHOENIX HWY.
TONOPAH - BUCKEYE SECTION
MARICOPA COUNTY

FINALIZED

REVISIONS			
C.O. No.	DATE	BY	DESCRIPTION
3066	6-28-71	EJ	Chged Total sht. No.
3405	11-3-72	WOS	Changed Sheet Total & number
"	"	"	Added Par. 7-549-B, 7-552-A, 7-550-A & Revised
"	"	"	Pipe Culverts & Box Culverts, Added Par.
"	"	"	7-551-A
3544	5-11-73	B.J.N.	C.E.S. Review - Added Pipe Culv's, Dyke Within R/W
"	"	"	Deleted Pipe Culv. & Added C.B., Added Telephone Line
"	"	"	CORRECTED DIST. FOR PAR. 7-549-B ET. 5340.
4805	3-31-77	R.M.M.	Finalized

PROJECT NO.	I-10-2(15)101
DRAWING NO.	D-7-T-697
SHEET NO.	7 OF 38
DRAWN BY	J.E.V.
DATE COMP.	3-22-'67
SCALE	1" = 100'
CONSULTANT	THE KEN R. WHITE CO.

CERTIFICATE 2081 DONALD W. RUTHROCK REGISTERED PROFESSIONAL ENGINEER ARIZONA, U.S.A.

HARD COPY 6/19/17 CHECKED BY

New Drain. Ease. (1973) Contains 38.79 Ac.
648.50' S 75°01'36" E
7-549
SE 1/4 NE 1/4
NE 1/4 SE 1/4
Approx. 1/4 Line
100 Ft. Cross Ref. & Add. 2+00
New 2-42" Pipe Culverts
T2N R6W
T2N R5W
5345
5340
7-551
New Drain. Ease. (1973) Contains 0.6 Ac.
N89°55'51"W 230' (R)
S89°55'51"E 230' (R)
100' (R)
N0°04'09"E
Fd. 1/4 Cor. - 1" I.P. Br. Cap U.S.G.L.O. 1914
Exist. 40' Rdwy. Easement
2-Wire Fence
Exist. 38' Elect. Line Easement
Lot 2
New R/W (1973)
10' Dirt Rd.
734.35'
Lot 3
Temporary Constr. Easement (1967)
Exist. 66' Dirt Road
N12°40'31"E 638.8'
154' Lt. Mod. ℄
5344+00
5349+25
5350
5355
5360
5365
5370
7-550-A
7-552
7-552-A
7-553
7-549-B
(R) 73.08'
New Drain. Ease. (1973) Contains .57 Ac.
N0°14'52"W 1016.
S75°01'36"E 180' (R) New 30'x1' Channel
New 3-10'x5' Concrete Box Culverts
Flood Gate
New 48" Pipe Culv.
Flood Gate New 20'x1' Channel
New R/W
Set
3100'
2480.92'
1053.12'
2238.32'
Slope Limits
W.B. ℄
No Access
Mod. & Survey ℄ S 75°01'36" E
E.B. ℄
New 2 Span R.C. Box Girder Bridge
New 10'x 2.6' Channel
Match Line
154'
2498.98'
991.95'
999.86'
New 2-10'x8' Box Culverts & Cattle Pass
New Type 2 Gate & Flood Gate
New 5-Wire Fence
154' Rt. Mod. ℄ 5346+00
355TH AVENUE
2063.88'
New 20x2' Channel
Flood Gate
New 2-10'x3' Concrete Box Culverts
154' Rt. Mod. ℄ 5350+50
154' Rt. Mod. ℄ P.O.T. 5360+00.05
New R/W
New R/W (1973)
No Access
154' Rt. Mod. ℄ P.O.T. 5360+01.15
58.05' (M)
New Drain. Easement (1973) Contains .14 Ac.
Section Line P.O.T. 5347+79.28
355TH AVENUE GRADE SEPARATION
See Sheet 8
(Cross Road over)
Exist. 40' Rdwy. Easement
Temporary Constr. Easement (1967)
N89°57'46"W (CALC.)
New R/W (1973)
New Drain. Ease. (1973) Contains 1.70 Ac.
New 30'x15' Channel
262.08'
S14°58'24"W
250'
S75°01'36"E
250.74'
328.72'
S14°58'24"E
Approx. 1/16 Line
RANGE LINE
T. 2 N. R. 5 W.
T. 1 N. R. 5 W.
T. 2 N. R. 6 W.
T. 1 N. R. 6 W.
TOWNSHIP LINE
Approx. 1/4 Line
Approx. 1/16 Line
Fd. Sec. Cor. - 3" I.P. & Br. Cap U.S.G.L.O. 1914
Lot 4
7-549
1/16 Line P.O.T. 5360+00.05 Calc.
Detail No Scale
37.88' N14°58'24"E
36.6' N0°14'52"W (C)
9.95' N89°57'46"W (C)
TB Girt Board
REDUCED SIZE DO NOT SCALE

Click here for I-10 Index

EHRENBERG - PHOENIX HWY.
TONOPAH - BUCKEYE SECTION
MARICOPA COUNTY

FINALIZED

REVISIONS			
C.O. No.	DATE	BY	DESCRIPTION
3066	9-28-71	E.V.	Chged Total Ent No.
3405	11-3-72	W.D.S.	Changed Sheet Total & number, Revised
"	"	"	Pipe Culv. & Added Par: 7-549-B, 7-550-A & 7-551-A
3544	5-11-73	B.J.N.	C & S. Review - Added Telephone Line, Bridge Call, Pipe Culv. 535[1]; Deleted Pipe Culv. 5345[2].
4805	3-31-77	R.M.M.	Finalized

PROJECT NO.	I-10-2(15)101
DRAWING NO.	D-7-T-697
SHEET NO.	8 OF 38
DRAWN BY	J.E.V.
DATE COMP.	3-22-'67
SCALE	1" = 100'
CONSULTANT	THE KEN R. WHITE CO.

CHECKED BY: R.B.Bartl

HARD COPY 6/18/2017

355TH AVENUE GRADE SEPARATION
(Cross Road Over)

New 2-10'x3' Box Culverts
Flood Gate
New 20'x1' Channel
154'
5555
5 Wire Fence
New R/W (1973)
Exist. 40' Rdwy. Easement
10' Dirt Rd.
Exist. 38' Elect. Line Easement
Exist. Fence
N 0°03'10" E 80'
Lot 2
Lot 3
Lot 4
New Drain Ease (1973) Contains 0.6 Ac.
N 0°04'09" E
100' (R)
N 89°55'51" W
250' (R)
S 89°55'51" E
288.99' (R)
N 89°56'30" W
450.00' (R)
208.97' (R)
Temporary Detour Constr. Easement
40'
140' Lt. ℄ 14+49.96
154' Lt. Med ℄ 5349+25
New 48" Pipe Culv.
W.B. ℄
Med. ℄ Survey ℄
E.B. ℄
154' Rt. Med ℄ 5350+50
100' Lt. ℄ 27+31.89
New 26' Detour Grader Rd.
Temporary Detour Constr. Easement
225' Lt. ℄ 35+00
100' Lt. ℄ 33+00
150' Lt. ℄ 6+00
150' Lt. ℄ 8+00
150' Lt. ℄ 13+67.96
New R/W
N 0°04'09" E
440.56' (R)
N 5°11'46" W
Slope Limits
355TH
590' (R)
5550
527.73' (R)
N 13°25'57" E
New 10'x12.6' Channel
Exist. 40' Rdwy. Easement AVE.
568.11'
N 0°04'09" E
100.00'± (R)
2053.88'
N 89°55'51" W
T2N R5W
T2N R6W
Exist. 26' Dirt Road
Exist. R/W
65'
150'
10
15
225'
25
30
100'
TOWNSHIP LINE
T2N R5W
T1N R5W
RANGE LINE
T2N R6W
T1N R6W
Sec. Cor. Fd. 3" I.P. & C&G U.S.G.L.O. 1914
31
36
1
6
610.00' (R)
N 89°55'51" W
400.00'
110.35'
N 0°04'09" E
New R/W
100' Rt. ℄ 12+00
100' Rt. ℄ 8+00
593.81'
N 12°44'31" E
New 6'x1' Channel
154' Lt. Med. ℄ P.O.T. 5345+00
New 2-42" Pipe Culverts
New Drain. Ease. (1973)
648.50'
S 73°01'36" E
SE ¼ NE ¼
Approx. Mid-Sec. Line
New 2-10'x8' Box Culvert & Cattle Pass
S 73°01'36" E
5345
5340
New Type 2 Gate & Flood Gate
New 2-Span R.C. Box Girder Bridge
Sta. 20+00 Crossroad
Sta. 5347+79.28 Med ℄
154' Rt. Med ℄ 5346+00
New Type 2 Gate & Flood Gate
NE ¼ SE ¼
5 Wire Fence
Slope Limits
706.37'
S 9°07'30" E
New R/W
1321.94' (R)
N 0°04'09" E
500.00'
N 0°04'09" E
100' Rt. ℄ 28+00
100' Rt. ℄ 33+00
Approx. ¼ Line
SE ¼ SE ¼
Lot 1
Lot 6
Lot 7
Lot 12
Lot 13
Lot 18
Lot 19
Lot 24
Lot 25
Lot 30
Lot 31
Lot 32
7-549
7-549-B
7-550
7-550-A
7-551
7-551-A

REDUCED SIZE DO NOT SCALE

Click here for I-10 Index

EHRENBERG - PHOENIX HWY.
TONOPAH - BUCKEYE SECTION
MARICOPA COUNTY

FINALIZED

REVISIONS			
C.O. No.	DATE	BY	DESCRIPTION
3066	9-28-71	EJT	Chgd. Total Sht. no.
3405	11-3-72	WDS	Changed Sheet Total & number
"	"	"	Revised Pipe Culv. & Added Par. 7-549-B
4805	3-31-77	R.M.M.	Finalized

PROJECT NO.	I-10-2(15)101
DRAWING NO.	D-7-T-697
SHEET NO.	9 OF 38
DRAWN BY	J.E.V.
DATE COMP.	3-22-'67
SCALE	1" = 100'
CONSULTANT	THE KEN R. WHITE CO.

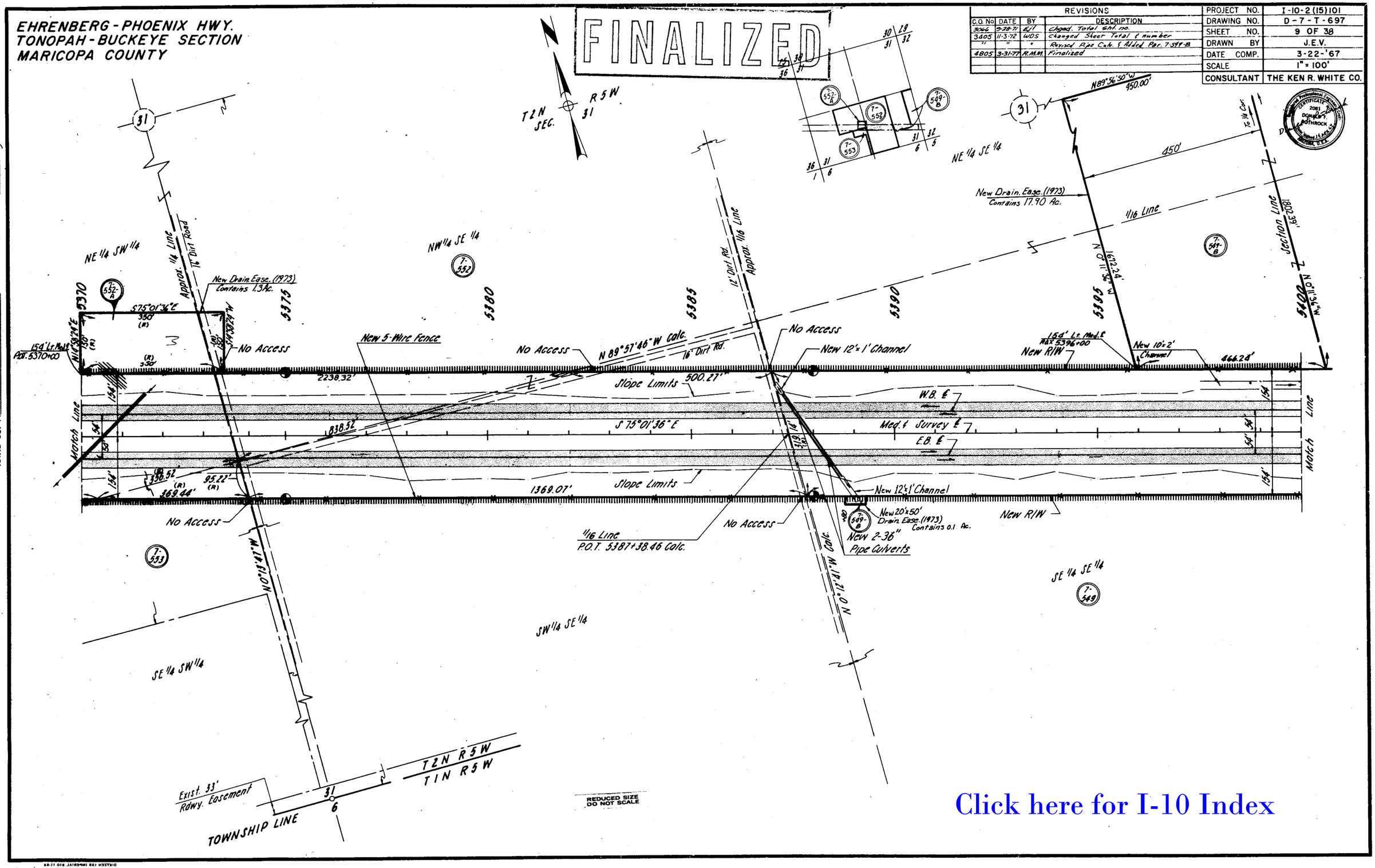

Click here for I-10 Index

CHECKED BY.
HARD COPY. 6319 M17

DICK AMMERL FHWA 261-6675

EHRENBERG - PHOENIX HWY.
TONOPAH - BUCKEYE SECTION
MARICOPA COUNTY

FINALIZED

REVISIONS			
C.O No.	DATE	BY	DESCRIPTION
5066	6-28-71	Eyt.	Added NOTE & Chged Total Sht. No. & Showed Scenic Ease.
3405	11-3-72	WDS	Changed Sheet Total & number
"	"	"	Revised Pipe Culv. & Add'l Par. 7-549-2
4109	12-18-74	C.P.T.	Revised Parcels 7-549-2 D.E. to New R/W
4805	3-31-77	R.M.M.	Finalized

PROJECT NO.	I-10-2(15)101
DRAWING NO.	D-7-T-697
SHEET NO.	10 OF 38
DRAWN BY	J.E.V.
DATE COMP.	3-22-'67
SCALE	1" = 100'
CONSULTANT	THE KEN R. WHITE CO.

Registered Professional Engineer — Certificate No. 2081 — Donald T. Southrock — Arizona U.S.A.

CHECKED BY: RBarnes

HARD COPY 6/10/11/17

New R/W (1974)
1290.41'
Fd. ¼ Cor. - 1" I.P. & Br. Cap U.S.G.L.O. 1915
NW ¼ SW ¼
Approx. ¼16 Line
New R/W (1974) Contains 58.50 Ac.
New Scenic Easement
SW ¼ SW ¼
SE ¼ SW ¼
Approx. ¼16 Line
SW ¼ SE ¼
4-BW fence Metal Posts Remove Within R/W
7-549-A
7-549-2
NOTE: See Sheet 28 for Detail of Scenic Easement.
N0°11'36"W 2746.65'
1981.39'
5400
5405
5410
5415
5420
5425
5430
New 10'x5' Concrete Box Culvert
New 72" Pipe Culvert
New Channel
New 10'x2' Channel
1337.01'
New R/W
Flood Gate
154' Lt. Med & 5413+92.68
New R/W (1974) Contains .23 Ac.
S75°01'36"E 100'
S14°58'24"W 100'
154' Lt. Med & 5418+50
New 20'x2' Channel
4615.20'
Slope Limits
New 6'x3' Concrete Box Culv.
New R/W (1974) Contains .23 Ac.
154' Lt. Med & 5423+50
New 10'x1' Channel
Flood Gate
104.82'
W.B. ℄
Med. & Survey ℄
E.B. ℄
S 75°01'36" E
154' Match Line
Slope Limits
3379.31'
New R/W
595.98'
4" Wood Posts Remove Within R/W
Fd. ¼ Cor. 1" I.P. & B.C. U.S.G.L.O. 1915
New 10'x2' Channel
Flood Gate
New 5-Wire Fence
Flood Gate
Section Line P.O.T. 5401+01.41
N0°11'36"W 678.15'
Sec. Line
31
32
6
5
TOWNSHIP LINE
T. 2 N. R. 5 W.
T. 1 N. R. 5 W.
New Scenic Easement
7-549-A
N 89°59'54" E 2536.28'
Fd. Sec. Cor. - 5" I.P. & Br. Cap U.S.G.L.O. 1915
Lot 4
New 2-36" Pipe Culverts
7-557
7-557-1
Lot 3
Section Line P.O.T. 5427+35.10
Lot 2
5

REDUCED SIZE DO NOT SCALE

Click here for I-10 Index

EHRENBERG - PHOENIX HWY.
TONOPAH - BUCKEYE SECTION
MARICOPA COUNTY

REVISIONS			
C.O. No.	DATE	BY	DESCRIPTION
4805	3-31-77	A.M.M.	Finalized

FINALIZED

REVISIONS			
C.O. No.	DATE	BY	DESCRIPTION
3046	8-28-71	GH	Chged total sht. No.
3405	11-3-72	WDS	Changed Sheet Total & number. Revised
"	"	"	Pipe Culvert, Added Par. 7-549-2, 7-557-B
"	"	"	Added Par. 7-549-2-LT
3544	5-15-73	B.J.N.	C.T.S. Review - Added Grader Rd's, Tel. (buried cable)
"	"	"	Fence Coll. 5440' Gall. No Access 5433+50'
3602	6-14-73	B.J.N.	Bid Rev. - Added Pipe Coll. At. 5453+40' Med. E.
4109	12-18-74	C.P.T.	Revised Parcels 7-549-2, 7-557-B DE. to R/W

PROJECT NO.	I-10-2(15)101
DRAWING NO.	D-7-T-697
SHEET NO.	11 OF 38
DRAWN BY	J.E.V.
DATE COMP.	3-22-'67
SCALE	1" = 100'
CONSULTANT	THE KEN R. WHITE CO.

CHECKED BY. RRB

HARD COPY. 6/19/17

Registered Professional Engineer — Certificate No. 2081 — Donald D. Pettibone — Arizona U.S.A.

Hassayampa Rd.

SE 1/4 SE 1/4

SW 1/4 SE 1/4

T. 2 N. R. 5 W.
T. 1 N. R. 5 W.

TOWNSHIP LINE

HASSAYAMPA INTERCHANGE
See Sheet 12

Fd. Sec. Cor.-3" I.P. & Br. Cap U.S.G.L.O. 1915

Lot 4

Existing Rdwy. Easement

50' Grader Rd. Exist.

20' Grader Rd.

N 0°15'11" E 734.11'

5435 5430 5440 5445 5450 5455 5460

7-549

S 75°01'36" E 150'

New R/W (1974) Contains 1.4 Ac.

7-549-2 7-549-2 LT

N 14°58'24" E 450'

S 14°58'24" W 480'

426.47'

386.42'

Exist. 4-Wire Fence Remove Within R/W

154' Lt. Med ℄ 5434+00

New R/W No Access 25.33'

155.25'

63.58'

S 89°58'36" E 2643.47' Exist. Grader Rd.

10 1/4 Cor.

New R/W(1974) Contains 0.2 Ac.

No Access

N 0°13'10" W Calc.

154' Lt. Med ℄ 5442+00

N 79°39'57" E

28.56'

(R) 491.98'

912.1'

7-557-B

154'

859.56' (R) Slope Limits

W.B. ℄

Med. & Survey ℄

E.B. ℄

S 75°01'36" E 1257.12' (Meas)

Match Line

54' 54'

154'

(R) 1640.44' Slope Limits

New R/W

New 48" Pipe Culvert

154' Rt. Med ℄ 5438+00

466.68'(R)

S 71°01'36" E 490'

New 26' Grader Rd.

702.24'

S 70°27'10" E

235.56' No Access

S 47°33'41" E

New 4-Wire Fence

New 5-Wire Fence

210' Rt. Med ℄ 5445+00

Exist. 20' Grader Rd.

Lot 1

7-555

7-557 Lt. B

7-557

Lot 2

Approx. 1/16 Line

Approx. 1/16 Line

New 36" Pipe Culv.

Section Line P.O.T. 5455+82.56

339 TH

Section Line 1909.94'

150'

Fd. 1/4 Cor. - 1" I.P. & Br. Cap U.S.G.L.O. 1915

REDUCED SIZE DO NOT SCALE

Click here for I-10 Index

EHRENBERG - PHOENIX HWY.
TONOPAH - BUCKEYE SECTION
MARICOPA COUNTY

REVISIONS			
C.O. No.	DATE	BY	DESCRIPTION
3046	9-28-71	GH	Added Note & Chged Total shts. No.
3405	11-3-72	WDS	Changed Sheet Total & number, Revised
"	"	"	Pipe Culverts & Ramps, Added Par. 9-59-24
3544	5-15-73	B.J.N.	C.S.S. Review - Added Dykes, Tel (Buried Cable), Exist
"	"	"	Grader Rd's, Rev. Fence & Cattle Guard Calls.
3828	1-19-74	Rane	Added Parcel 7-549-1-A
4805	3-31-77	R.M.M.	Finalized

PROJECT NO.	I-10-2 (15)101
DRAWING NO.	D-7-T-697
SHEET NO.	12 OF 38
DRAWN BY	J.E.V.
DATE COMP.	3-22-'67
SCALE	1"=100"
CONSULTANT	THE KEN R. WHITE CO.

CHECKED BY. RRW

HARD COPY 6119 M17

HASSAYAMPA INTERCHANGE
(Cross Road Over)

7-349-A

NOTE: See Sheet 28 for Detail of Scenic Easement.

100' Rt. & Lt. ℄ 8+50
100' Rt. & Lt. ℄ 10+50
New 6-Unit Cattle Guard With Gate
New 5-Wire Fence
N89°48'09"E 200'
285.28'
N 89° 48' 09" E
385.28' Lt. ℄ 10+50
M.16 ION
SW¼ SW¼
5 Wire Fence Rt & Lt. Sta 10+50 to 28+50
S 23° 14' 23" E 798.91'
7-349
SE¼ SE¼
No Access
485' Lt. Med. ℄ 5449+00
N 54° 43' 23" E 512.91'
(R) 405.18'
32 33 4 5
T2N R5W
T1N R5W
TOWNSHIP LINE
S 89° 58' 36" E
154.19' (R)
New R/W
Fd. Soc. Cor. - 3" I.P. & Br. Cap U.S.G.L.O. 1915 New Survey Mon. & Cover
Existing 40' Rdwy. Easement
Exist. 50' Grader Rd.
M.15 ION
1323.27'
Exist. 40' Rdwy. Easement
Lot 4
Lot 3
New 5 Unit C.G. Without Gate
New 5-Wire Fence
390' Lt. Med. ℄ 5462+00
New R/W
S 58° 35' 26" E 834.08'
154' Lt. Med. ℄ 5442+00
N 79° 39' 57" E 774.31' (R)
20 Grader Rd.
Lot 1
Ramp "C"
154' Lt. Med. ℄ 5470+00
S 75° 01' 36" E
No Access
S 75° 01' 36" E
28.56' (R)
Ramp "A"
New 10'x3' Channel
20+00 Crossroad
5455+82.56 Med. ℄
W.B. ℄
Med. & Survey ℄
S 75° 01' 36" E
E.B. ℄
New 2 Span R.C. Box Girder Bridge
New 36" Pipe Culv.
(R) 357.72'
5445
5450
5455
5460
5465
5470
7-555
7-349
New 10'x3' Channel
Ramp "B"
Ramp "D"
New 36" Pipe Culv.
J 76° 10' 13" E
S 10° 27' 10" E 235.56' (R)
No Access
210' Rt. Med. ℄ 5445+00
Lot 2
N 0° 13' 10" W Calc.
Exist 20' Grader Rd.
New 26' Grader Rd.
S 47° 33' 41" E 363.51' (R)
469.90' Rt. Med. ℄ 5450+00
New R/W
New 5-Wire Fence
New 5 Unit C.G. Without Gate
New 42" Pipe Culv.
New 10'x5' Channel
JUNCTION
300.00'
25
New 5 Unit C.G. Without Gate
New 10'x2' Channel
New 42" Pipe Culv.
36" C.M.P.
N 84° 34' 50" E @ 40.12'
S 85° 40' 57" W @ 35.69'
New R/W (1974)
205.00' Rt. Med. ℄ 5470+00
7-549-1-A
415' Rt. Med. ℄ 5464+00
New 5-Wire Fence
New 26' Grader Rd.
5 Wire Fence
N 56° 12' 19" E 696.74'
SW¼ NW¼
Approx. 1/16 Line
Approx. 1/16 Line
S 23° 11' 51" E 759.29' (R)
No Access
SE¼ NE¼
N 0° 11' 51" W 300' (R)
N 89° 40' 09" E
New 6-Unit Cattle Guard With Gate
100' Rt. & Lt. ℄ 30+00
N 0° 11' 51" W 300'
100' Rt. & Lt. ℄ 33+00
30
200'
N 89° 48' 09" E
388.55' Rt. ℄ 30+00
N 89° 48' 09" E 288.55' (R)
REDUCED SIZE DO NOT SCALE
FINALIZED

Click here for I-10 Index

EHRENBERG - PHOENIX HWY.
TONOPAH - BUCKEYE SECTION
MARICOPA COUNTY

FINALIZED

REVISIONS			
C.O. No	DATE	BY	DESCRIPTION
3066	9-28-71	Eyl.	Added Note & Total sht. No.
3405	11-3-72	WDS	Changed Sheet Total & number
"	"	"	Revised Pipe Culv. & Added Par. 7-549-1
3544	5-15-73	B.J.N.	Added Call New Conc. Ford Rt 5472+50±
3828	1-16-74	Rene	Added Parcel 7-549-1-A
4109	12-18-74	C.P.T.	Revised Parcel 7-549-1 DE. to New R/W 74
4805	3-31-77	P.N.M.	Finalized

PROJECT NO.	I-10-2(15)101
DRAWING NO.	D-7-T-697
SHEET NO.	13 OF 38
DRAWN BY	J.E.V.
DATE COMP.	3-22-'67
SCALE	1" = 100'
CONSULTANT	THE KEN R. WHITE CO.

Registered Professional Engineer and Land Surveyor CERTIFICATE 2081 DONALD F. GOTHROCK Date Signed 12 APR 77 ARIZONA U.S.A.

HARD COPY 63.8 M 17 CHECKED BY RBryant

S75°01'36"E New R/W (1974) Contains 14.8 Ac.
850'
N 14°58'24"E 652.50'
T 549-1
T 11N R 5W 33
TOWNSHIP LINE T 10 N R 5 W
T 11 N R 5 W SEC. 4
New Scenic Easement
Approx. 1/4 Line
Lot 3
S 14°58'24"W 820'
NOTE: See Sheet 28 for Detail of Scenic Easement.
T 549-1-A
Calc.
N 0°16'01"W
T 556
T 558
Lot 2
30150' Lt. Med. ℄ 5465+00
Approx. 1/16 Line
154' Lt. Med. ℄ 5470+00
5460
5470
5475
5480
5485
5490
Lot 4
5465
52/30' S 58°35'26"E
New 5-Wire Fence
154' Lt. Med. ℄ 5473+00
170' Lt. Med. ℄ 5473+00
Chan. Slope Limits
375.74'
(R) 206.46'
(R) 217.80'
170' Lt. Med. ℄ 5487+00
154' Lt. Med. ℄ 5487+00
N 89°53'50"E Calc.
New R/W
350'
900.00'
New 10'x2' Channel
T 549
W.B. ℄
(R) 53.69'
199.20'
(R) Slope Limits
Mod. & Survey ℄ S 75°01'36"E
E.B. ℄
(R) 334.98'
Match Line
New 26' Grader Rd.
1221.45' S 76°10'13"E
S 76°10'13"E 1100.22'
S 75°01'36"E - 1100'
277.91'
622.09'(R)
New R/W
Slope Limits
205'
Approx. 1/16 Line
N 84°36'53"E
205.00' Rt. Med. ℄ 5410+00
New Conc. Ford
New 2-48" Pipe Culvs.
New R/W (1974)
T 549-1-A
35' S 14°58'24"W
205' Rt. Med. ℄ 5481+00
205' Rt. Med. ℄ 5490+00
154' Rt. Med. ℄ 5490+00
T 558
4

HASSAYAMPA INTERCHANGE
See Sheet 12

SW 1/4 NW 1/4
SE 1/4 NW 1/4
SW 1/4 NE 1/4

New Scenic Easement

REDUCED SIZE DO NOT SCALE

Click here for I-10 Index

EHRENBERG - PHOENIX HWY.
TONOPAH - BUCKEYE SECTION
MARICOPA COUNTY

FINALIZED

REVISIONS			
C.O. No.	DATE	BY	DESCRIPTION
3066	8-28-71	Ejt.	Chgd. Total Sht. No.
3405	11-2-72	W.D.S.	Added Par. 7-549-B, 7-557-A & 7-558-A &
"	"	"	7-557-A-L1 & Revised Pipe Culverts
3544	5-15-73	B.J.N.	C.&S. Review - Added Bank Prot. Call. & Fence Call.
3637	8-13-73	D.G.M.	Revised New R/W (1973) Rt. 5512+37.89 to 5520+37.10
3910	5-30-74	D.G.M.	Revised New R/W (1974) Rt. 5512+44.05 to 5520+37.10
4805	3-31-77	R.M.M.	Finalized

PROJECT NO.	I-10-2(15)101
DRAWING NO.	D-7-T-697
SHEET NO.	14 OF 38
DRAWN BY	J.E.V.
DATE COMP.	3-22-'67
SCALE	1" = 100'
CONSULTANT	THE KEN R. WHITE CO.

Registered Professional Engineer (Civil) CERTIFICATE No. 2081 DONALD F. MOTHROCK Date Signed 14 APR 67 ARIZONA, U.S.A.

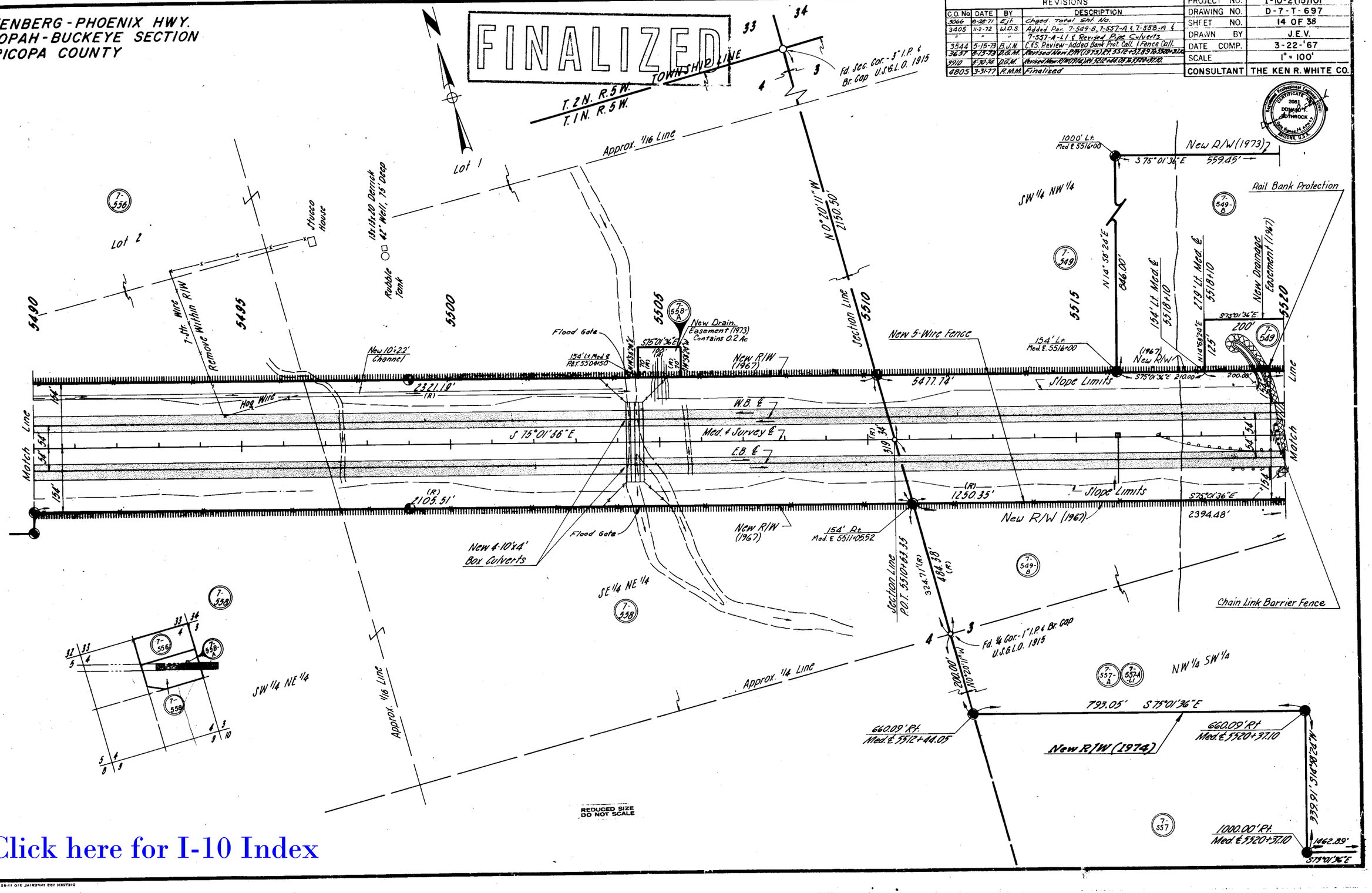

CHECKED BY.

HARD COPY. 6319 M17

Click here for I-10 Index

EHRENBERG - PHOENIX HWY.
TONOPAH - BUCKEYE SECTION
MARICOPA COUNTY

REVISIONS			
C.O. No.	DATE	BY	DESCRIPTION
3066	9-28-71	Eft.	Chged. Total Sht. No.
3405	11-2-72	WLOS.	Added Parcels 7-549-B, 7-557-A & 7-557-A-L1
"	"	"	Changed Sheet No's & Revised Pipe Culv.
3544	5-15-73	B.J.N.	C.&S. Review - Added Pipe Culv. Rt. 5532±, Call's.
"	"	"	Bank Protection & Fence 5532±.
3602	7-6-73	B.J.N.	Added New Proj. Limit Lt. 5550+00.00.
3657	8-15-73	D.G.M.	Revised New R/W (1973) Rt. 5512+52.89 to 5520+37.10
3710	9-27-73	R.L.R.	Added Dist. 5477.74' along North R/W Line.
3910	5-31-74	D.G.M.	Revised New R/W Rt. 5512+44.05 to 5520+37.10.
4805	3-31-77	R.M.M.	Finalized

PROJECT NO.	I-10-2(15)101
DRAWING NO.	D-7-T-6'97
SHEET NO.	15 OF 38
DRAWN BY	J.E.V.
DATE COMP.	3-22-'67
SCALE	1" = 100'
CONSULTANT	THE KEN R. WHITE CO.

FINALIZED

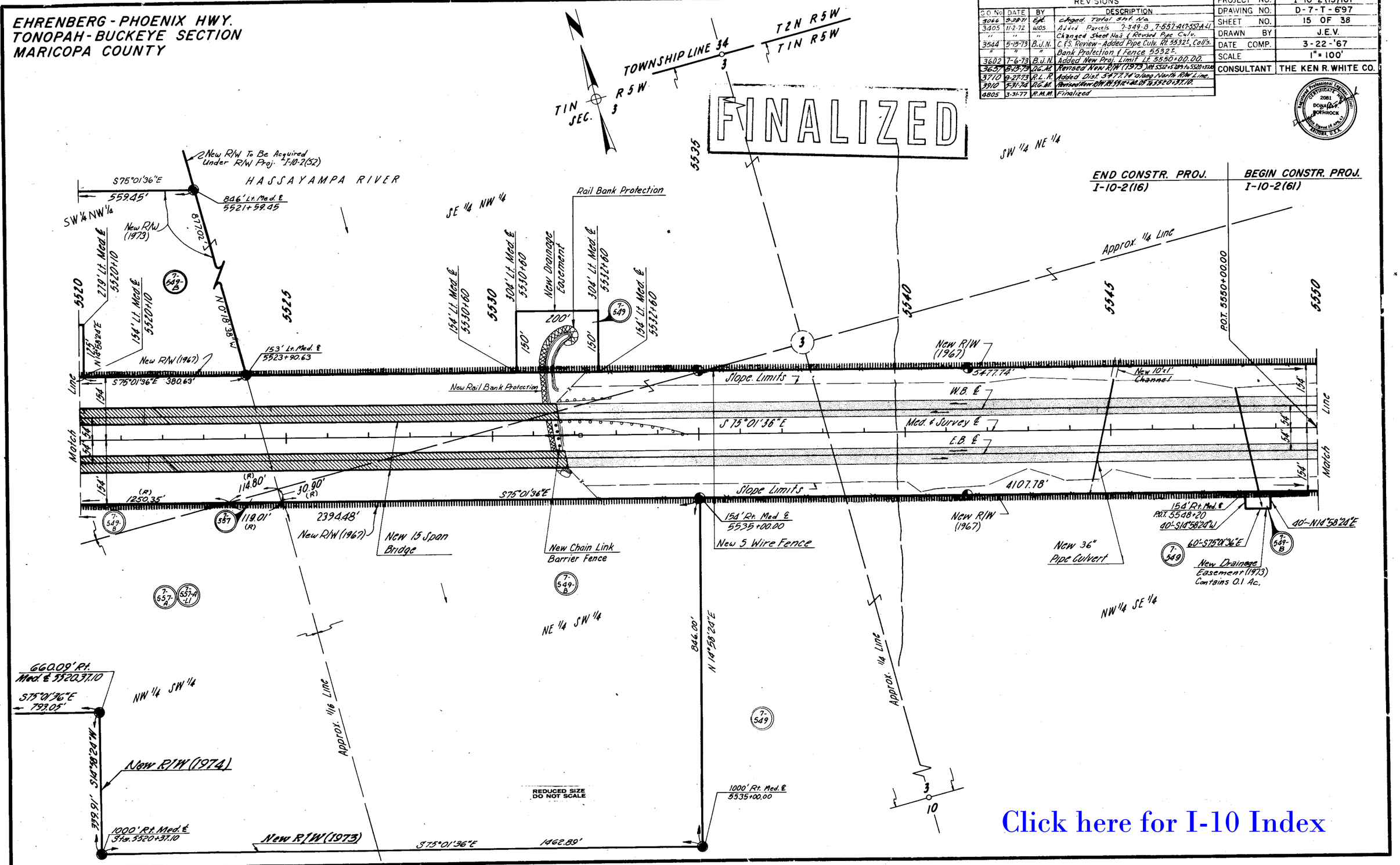

Click here for I-10 Index

CHECKED BY. RRB

HARD COPY. 6319 M17

EHRENBERG - PHOENIX HWY.
TONOPAH - BUCKEYE SECTION
MARICOPA COUNTY

REVISIONS			
C.O. No	DATE	BY	DESCRIPTION
3066	9-28-71	E.H.	Chged Total Sht. No.
3405	11-3-72	W.O.S	Changed Sheet Number & Total Added Par.
"	"	"	7-549-B & Revised Pipe Culverts
"	"	"	Added 14' Dyke
3602	7-6-73	B.J.N.	Added New Proj. Limit Rt. 5550+00.00 ℄.
3710	9-27-73	R.L.R.	Added Dist. along R/W Lines.
3833	1-23-74	B.J.N.	Bid Rev. - Added Exist. Rd. & Call. Lt. 5552±.
4805	3-31-77	R.M.M.	Finalized

PROJECT NO.	I-10-2 (15)101
DRAWING NO.	D-7-T-697
SHEET NO.	16 OF 38
DRAWN BY	J.E.V.
DATE COMP.	3-22-'67
SCALE	1" = 100'
CONSULTANT	THE KEN R. WHITE CO.

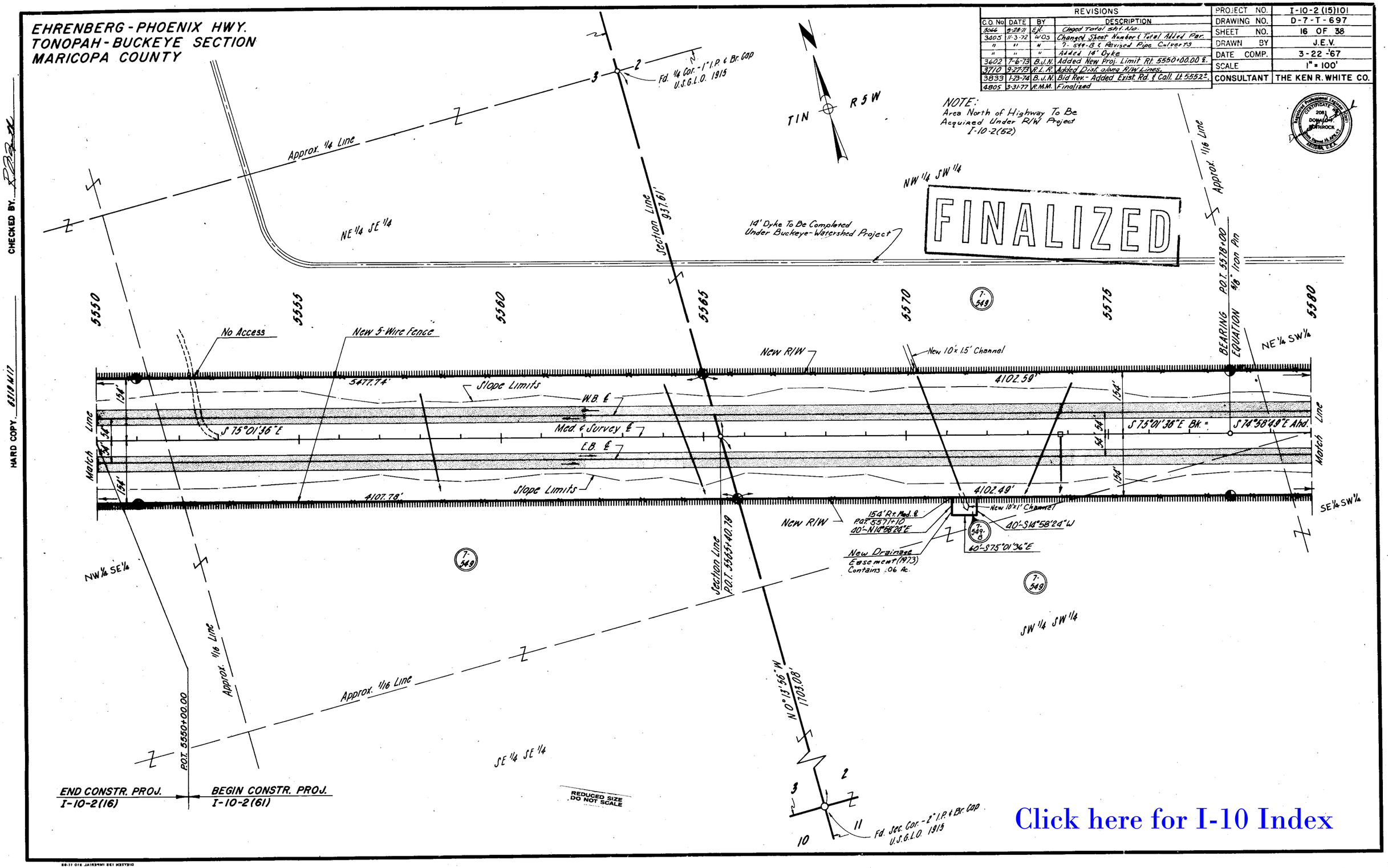

Click here for I-10 Index

CHECKED BY.

HARD COPY. 6319 M17

EHRENBERG - PHOENIX HWY.
TONOPAH - BUCKEYE SECTION
MARICOPA COUNTY

FINALIZED

REVISIONS			
C.O. No.	DATE	BY	DESCRIPTION
3066	9-28-71	EJT	Chged Total Sht. No.
3405	11-3-72	WDS	Changed Sheet Total & number
"	"	"	Revised Pipe Culverts, Added 14' Dyke
3710	9-27-73	R.L.R.	Added Distances along New R/W Lines.
4805	3-31-77	R.M.M.	Finalized

PROJECT NO.	I-10-2(15)101
DRAWING NO.	D-7-T-697
SHEET NO.	17 OF 38
DRAWN BY	J.E.V.
DATE COMP.	3-22-'67
SCALE	1" = 100'
CONSULTANT	THE KEN R. WHITE CO.

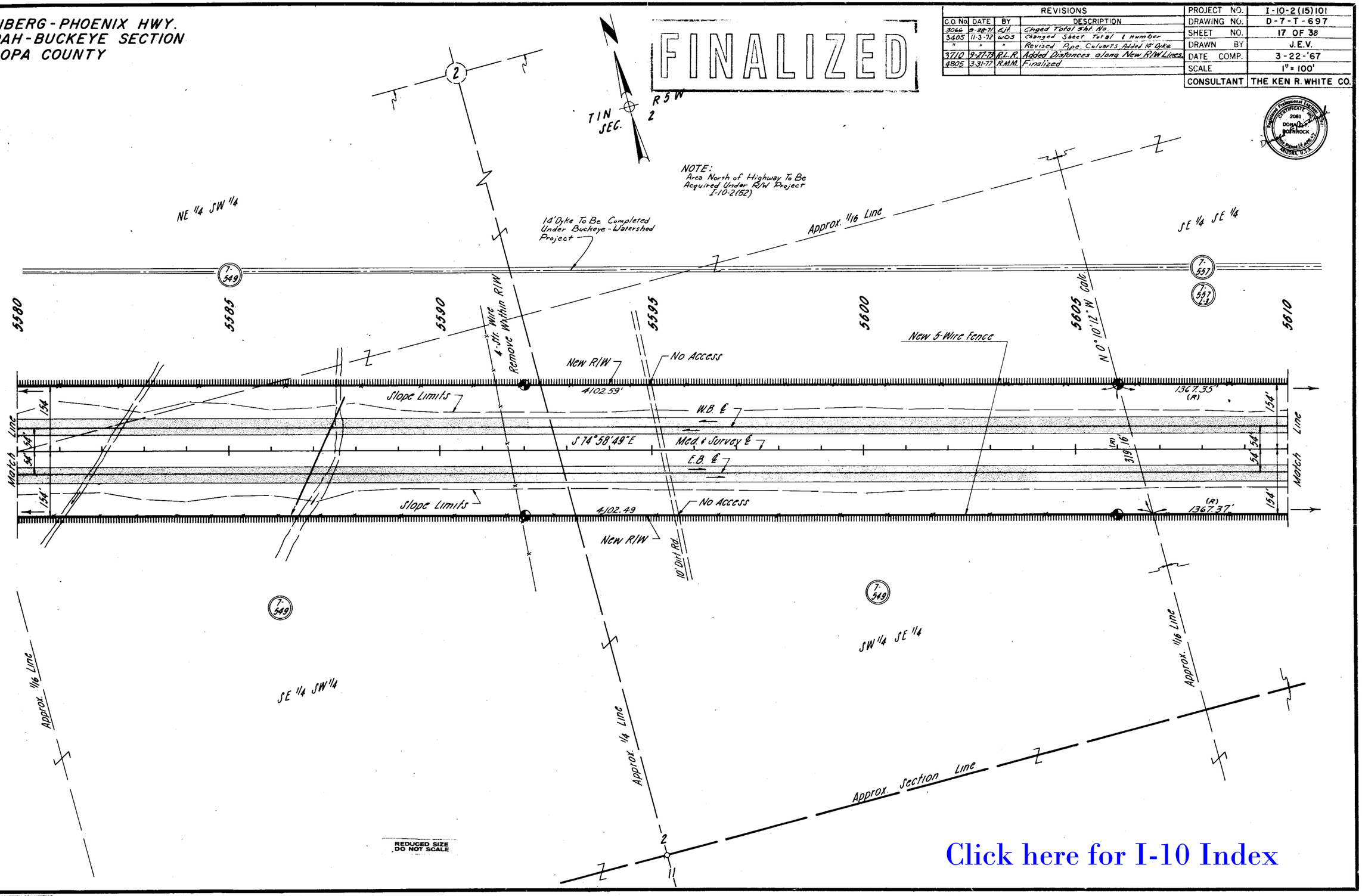

Click here for I-10 Index

CHECKED BY.

HARD COPY. 6351 M4

EHRENBERG - PHOENIX HWY.
TONOPAH - BUCKEYE SECTION
MARICOPA COUNTY

REVISIONS			
C.O. No.	DATE	BY	DESCRIPTION
3066	9-28-71	EJ	Chgd. Total Sht. no.
3405	11-3-72	WDS	Changed Sheet Total & number &
"	"	"	Revised Pipe Culverts, Added 14' Dyke
3710	9-27-73	R.L.R.	Moved P.Culv. to 5619 E.B. Added Dist.
"	"	"	along R/W Line Lt. 5639±
4805	3-31-77	R.M.M.	Finalized

PROJECT NO.	I-10-2(15)101
DRAWING NO.	D-7-T-697
SHEET NO.	18 OF 38
DRAWN BY	J.E.V.
DATE COMP.	3-22-'67
SCALE	1" = 100'
CONSULTANT	THE KEN R. WHITE CO.

FINALIZED

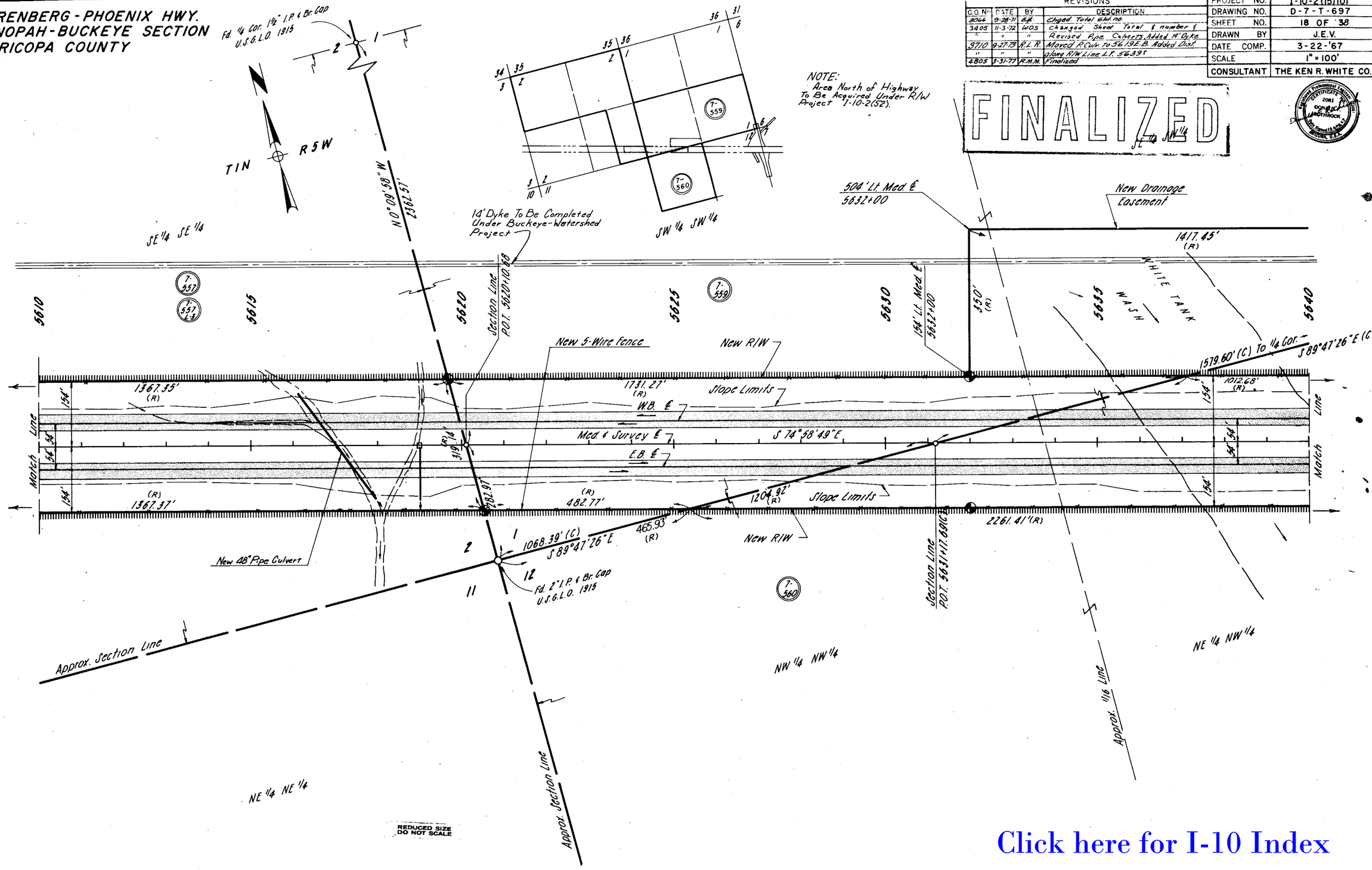

Click here for I-10 Index

CHECKED BY.

HARD COPY. 6351M4

EHRENBERG - PHOENIX HWY.
TONOPAH - BUCKEYE SECTION
MARICOPA COUNTY

FINALIZED

REVISIONS			
C.O. No.	DATE	BY	DESCRIPTION
3044	9-28-71	Coll.	Changed Total Sht. No.
3805	11-3-72	WDS	Changed Sheet Total & number &
"	"	"	Revised Pipe Culverts, Added 14' Dyke
3870	9-28-73	R.L.P.	Changed Fence To 5W. Added Dist. along
"	"	"	R/W Pt. 56701
3931	1-24-74	B.J.N.	Bid Rev.- Added Match Line & Call 56671.00
3944	1-30-74	C.A.P.	Added excess R/W Parcel T-561-A
4805	3-31-77	R.M.M.	Finalized

PROJECT NO.	I-10-2 (15)101
DRAWING NO.	D-7-T-697
SHEET NO.	19 OF 38
DRAWN BY	J.E.V.
DATE COMP.	3-22-'67
SCALE	1" = 100'
CONSULTANT	THE KEN R. WHITE CO.

HARD COPY 6151 M4 - Dec. 1985 Job. 12264 Holmquist Engr. Survey CHECKED BY

T-563 T-565 T-568 T-561 T-562 T-566 T-567 T-560 T-564

T1N R5W

JOHNSON RD. GRADE SEPARATION
See Sheet 21

NOTE: Area North of Highway To Be Acquired Under R/W Project I-10-2(52)

Section Line

SW¼ SE¼ SE¼ SW¼ NW¼ NW¼ NE¼ NE¼ NW¼ NE¼ NE¼ NE¼ NE¼ NE¼ SW¼ NE¼ NE¼ SE¼ NW¼ NE¼ SW¼ NW¼ NE¼ NE¼ NW¼

New Drainage Easement

504' Lt. Med. ℄ 5640+17.45

Fd ¼ Cor. 1" I.P. with Br. Cap U.S.G.L.O. 1915

1417.45' (R)

103.82'

2645.86' To Sec. Cor.

S 89°38'31" E

Exist. 40' Rdwy. Easement

N 89°46'35" E 50.00'

N 0°12'55" W Calc.

Drainage Easement

14' Dyke To Be Completed Under Buckeye - Watershed Project.

74°45'24"

N 0°13'23" W 330'(R) 363.63'(R)

154' Lt. Med. ℄ 5660+38.02

No Access

Approx. ¼64 Line

154' Lt. Med. ℄ 5668+00

N 0°13'55" W Calc.

New 5-Wire Fence

New R/W

Slope Limits

W.B. ℄

Med. & Survey ℄

E.B. ℄

New 26' Grader Rd.

1012.68' (R)

685.55' (R)

685.62'

54.79'(R)

208.56'(R)

S 74°58'49" E

319.21'(R)

220.58'(R)

661.56'

N 89°39'40" W

264.44'(R)

319.26'(R)

345.06'(R)

90.64'(R)

328.00'(R)

357.61' (R)

685.66'(R)

685.72'(R)

New 42" Pipe Culv.

New 100' Conc. Ford

476.42'

Match Line

154' Rt. Med. ℄ 5668+00

Drainage Easement

2261.41'(R)

New 42" Pipe Culv.

Excess R/W Contains 0.23 Ac.

Mid-Section Line P.O.T. 5647+54.73

Exist. 33' Rdwy. Easement

Exist. 25' Rdwy. Easement

Approx. ¼ Line

Approx. ¼64 Line

Approx. ¼16 Line

N 0°14'25" W 2216.42'

Fd. ½" I.P.

Match See Sheet 21

5640 5645 5650 5655 5665 5670

T-559 T-561 T-563 T-568 T-567 T-560 T-562 T-564 T-566

REDUCED SIZE DO NOT SCALE

Click here for I-10 Index

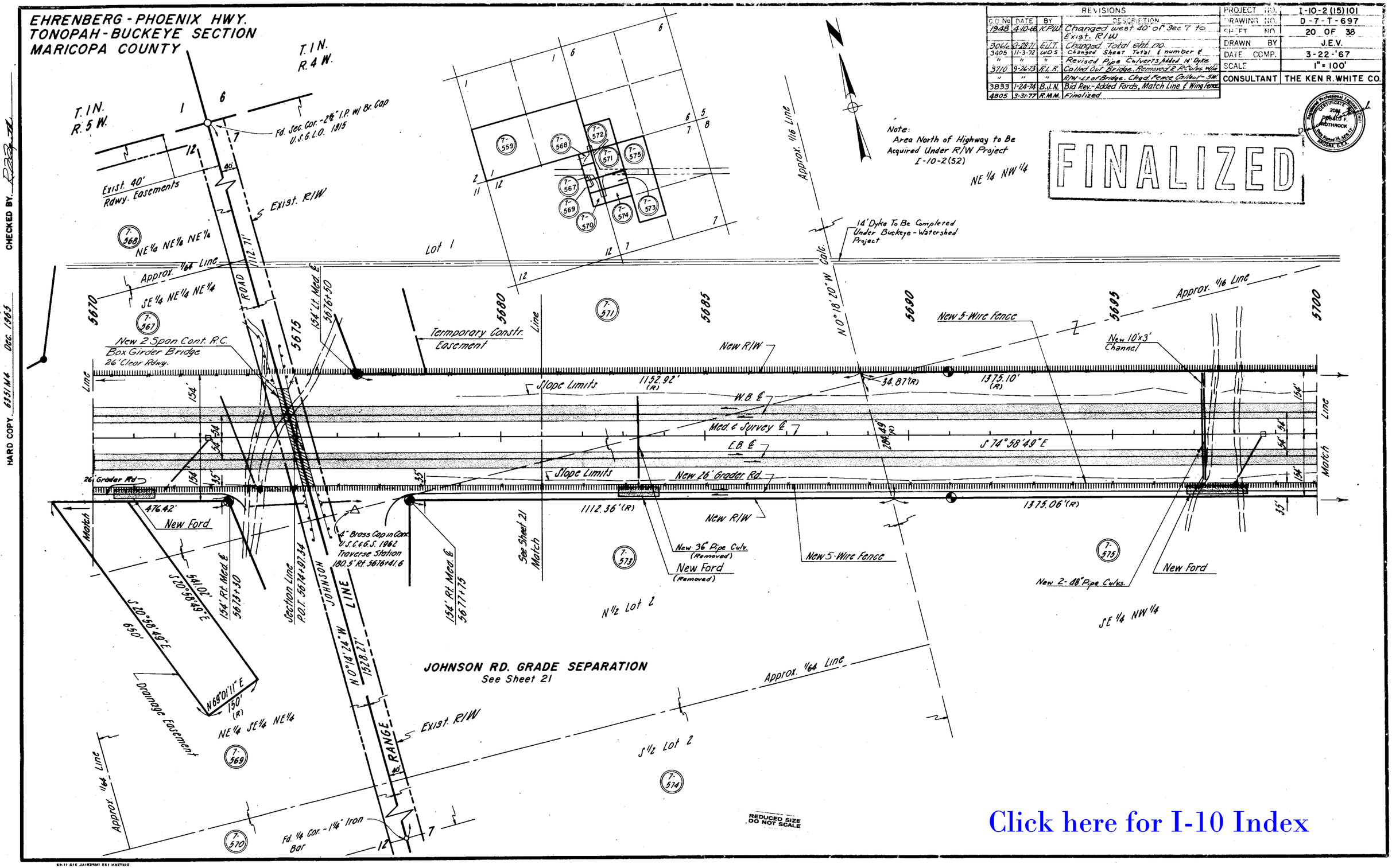

REVISIONS			
C.O. No.	DATE	BY	DESCRIPTION
1948	4-10-68	K.P.W.	Changed west 40' of Sec 7 to Exist. R/W
3066	8-28-71	E.J.T.	Changed Total sht. no.
3405	11-3-72	WDS	Changed Sheet Total & number &
"	"	"	Revised Pipe Culverts, Added 14' Dyke
3710	9-26-73	R.L.R.	Called Out Bridge. Removed 2 P. Culvs. w/in
"	"	"	R/W - Lt. of Bridge. Chgd. Fence Callout - 5W.
3833	1-24-74	B.J.N.	Bid Rev. - Added Fords, Match Line & Wing Fence
4805	3-31-77	R.M.M.	Finalized

PROJECT NO.	I-10-2 (15) 101
DRAWING NO.	D-7-T-697
SHEET NO.	20 OF 38
DRAWN BY	J.E.V.
DATE COMP.	3-22-'67
SCALE	1" = 100'
CONSULTANT	THE KEN R. WHITE CO.

Registered Professional Engineer (Civil) CERTIFICATE 2091 DONALD F. ROTHROCK Date Signed 14 Apr. 67 ARIZONA, U.S.A.

Click here for I-10 Index

EHRENBERG - PHOENIX HWY.
TONOPAH - BUCKEYE SECTION
MARICOPA COUNTY

REVISIONS			
C.O. No.	DATE	BY	DESCRIPTION
3066	9-28-71	EJ.	Chged. Total Shl. No.
3405	11-3-72	WDS	Changed Sheet Total & number, Revised
"	"	"	Pipe Culv. Added 14' Dyke
3710	10-1-73	R.L.R.	Added new 36" P.Culv. & dists. along R/W
3833	1-24-74	B.J.N.	Bid Rev.- Added Median Dyke 5721+20±.
4805	3-31-77	R.M.M.	Finalized

PROJECT NO.	I-10-2 (15) 101
DRAWING NO.	D-7-T-697
SHEET NO.	22 OF 38
DRAWN BY	J.E.V.
DATE COMP.	3-22-'67
SCALE	1" = 100'
CONSULTANT	THE KEN R. WHITE CO.

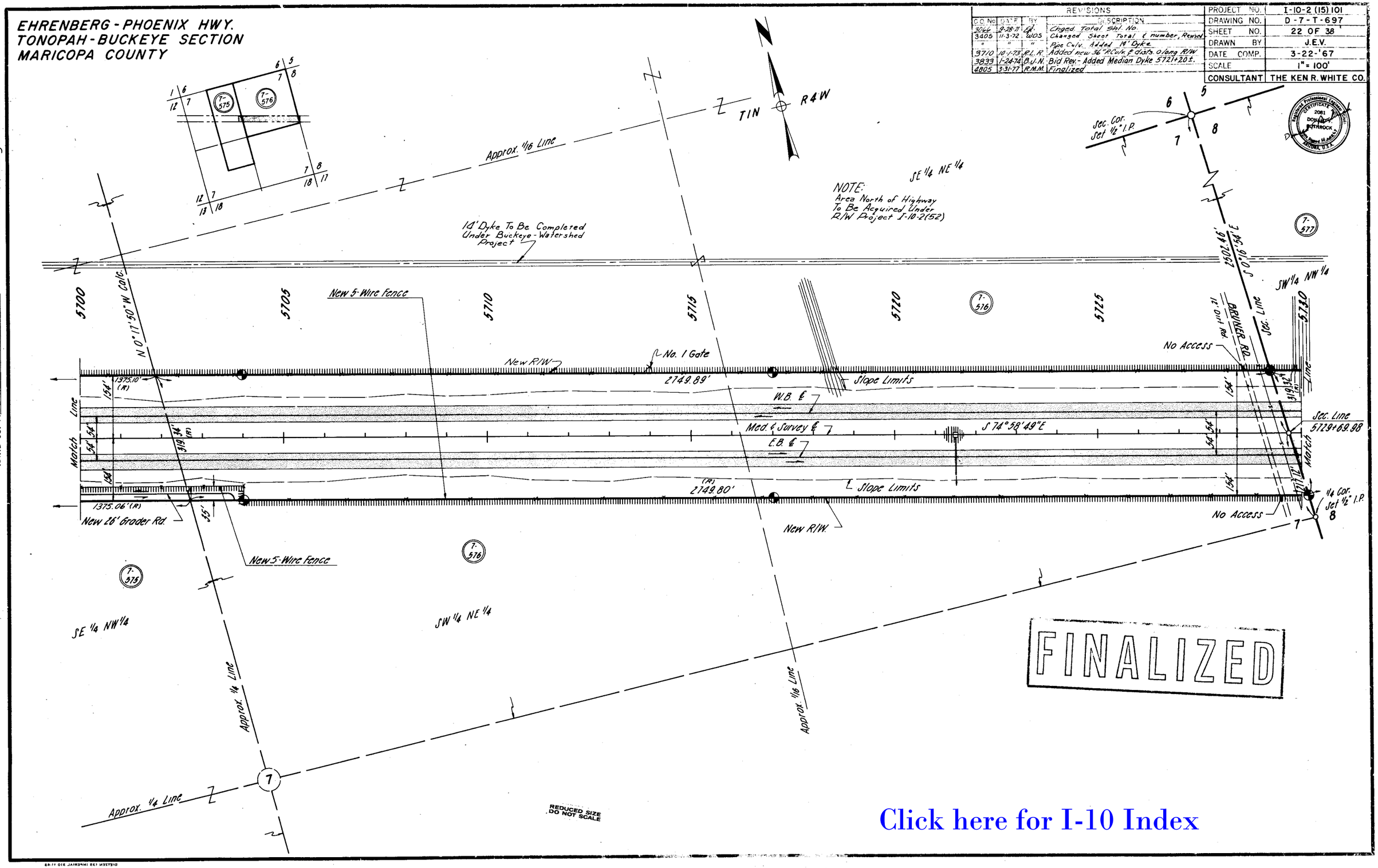

Holmquist Engr. Survey
Job 12264
Dec. 1965

HARD COPY 6351 M4

CHECKED BY

Click here for I-10 Index

EHRENBERG - PHOENIX HWY.
TONOPAH - BUCKEYE SECTION
MARICOPA COUNTY

REVISIONS			
C.C. No	DATE	BY	DESCRIPTION
3066	8-28-71	EJT	Chged total sht. no.
3405	11-3-72	WOS	Changed Sheet Total & number, Added
"	"	"	14' Dyke, Revised Pipe Culverts & Added Par.
"	"	"	7-578-1
3710	10-1-73	R.L.R.	Added 2 Dykes Lt. 5739 & 5746.
4805	3-31-77	R.M.M.	Finalized

PROJECT NO.	I-10-2(15)101
DRAWING NO.	D-7-T-697
SHEET NO.	23 OF 58
DRAWN BY	J.E.V.
DATE COMP.	3-22-'67
SCALE	1" = 100'
CONSULTANT	THE KEN R. WHITE CO.

Holmquist Engr. Survey
Job 12264
Dec. 1965

HARD COPY 8351 M4 CHECKED BY RRB

FINALIZED

T1N R4W

7-577 7-578 7-578-1

SE 1/4 NW 1/4

NOTE:
Area North of Highway To Be Acquired Under R/W Project I-10-2(52)

14' Dyke To Be Completed Under Buckeye-Watershed Project

Approx. 1/4 Line

SW 1/4 NW 1/4

5730 5735 5740 5745 5750 5755 5760

New 5-Wire Fence

S 89°02'21"W Calc.

New R/W

N 0°20'35"W Calc.

NW 1/4 SE 1/4

1368.47' (R)

Slope Limits

1377.94' (R)

2600.61' (R)

W.B. ℄

Mod. & Survey ℄

E.B. ℄

S 74°58'49"E

1118.14' (R)

Meas. 1111.12'

154'

54'

208.70' (R)

2538.10' (R)

2530.90' (R)

New 10'x3' Channel

80'-N15°01'11"E (R)

New R/W 154' Rt. Mod. ℄ P.O.T. 5709+70

(R) 80'-S15°01'11"W

(R) 60'-S74°58'49"E

New Drainage Easement (1973) Contains .2 Ac.

New 36" Pipe Culvert

1/4 Cor. Set 1/2" I.P.

Section Line

S 0°16'34"E 2719.58'

NW 1/4 SW 1/4

NE 1/4 SW 1/4

Approx. 1/16 Line

7 8 17 18

Sec. Cor. Fd. 2'x4" Conc. Mon.

REDUCED SIZE DO NOT SCALE

Click here for I-10 Index

EHRENBERG - PHOENIX HWY.
TONOPAH - BUCKEYE SECTION
MARICOPA COUNTY

FINALIZED

REVISIONS			
C.O. No.	DATE	BY	DESCRIPTION
3068	9-15-71	D.M.	Added New R/W (1971), Parc's 7-579-B, 7-580-A
"	"	"	7-581-J, 7-581-B, Note Bottom Right
3066	9-29-71	E.J.	Chged. Total Stat. no.
3164	1-12-72	L.T.	Revised New R/W Pl. Med & Surv. & Sta. 5760+00
"	"	"	To Pt. of Sta. 27+, Palo Verde Road Revised
"	"	"	Parcel Insert.

PROJECT NO.	I-10-2 (15)101
DRAWING NO.	D - 7 - T - 697
SHEET NO.	24 OF 38
DRAWN BY	J.E.V.
DATE COMP.	3-22-'67
SCALE	1" = 100'
CONSULTANT	THE KEN R. WHITE CO.

Holmquist Engr. Survey
Job 12164
Dec. 1965

HARD COPY #351 M# CHECKED BY

Area North of Highway to be acquired under R/W Project I-10-2(52)

T1N R4W

SE 1/4 NE 1/4

Approx. 1/4 Line

NW 1/4 SE 1/4

14' Dyke To Be Completed Under Buckeye Watershed Project.

NE 1/4 SE 1/4

5760 5765 5770 5775 5780 Line

New 5-Wire Fence

154' Lt. Sta 5770+00 Med. & Survey ℄

S 80°14'12"E (R) 502.11'

S 74°58'49"E (R) 772.33'

S 67°01'22"E

New R/W (1971)

36" C.M.P.

2600.61' (R)

W.B. ℄

Med. & Survey ℄

E.B. ℄

S 74°58'49"E

Ramp "A"

Ramp "B"

(R) 2590.90'

42" C.M.P.

New R/W (1967)

1275.00' (R)

154' Lt. Med. ℄ 5782+75

Section Line 5784+91.31 = 20+00 Cross Road

New 2 Span Reinf. Concrete Girder Bridge

164' Lt. Med. ℄ 5787+00

ROAD 1303.44' (R)

Match Line

154' Rt. Sta 5760+00 Med. & Survey ℄

S 74°58'49"E N 68°50'40"W 804.61' (R)

New R/W (1967)

N 59°46'35"W

240' Rt. Sta 5768+00 Med. & Survey ℄

New 5-Wire Fence

1827.78' (R)

New R/W (1971)

2350.00' (R)

48" C.M.P.

154' Rt. Med. ℄ 5783+50

Match See Sheet 25

Approx. 1/16 Line

Approx. 1/16 Line

SE 1/4 SE 1/4

PALO VERDE TRAFFIC INTERCHANGE
See Sheet 25

NOTE: Right of Way for Palo Verde Traffic Interchange to be acquired in conjunction with project I-10-2(52) (Buckeye Watershed).

Approx. 1/4 Line

1/4 Cor. Fd. 1/2 I.P.

N 89°26'06" W. 2640.06'

300.00' (R)

30' Gravel Rd.

SW 1/4 NW 1/4

U.S.C.E.G.S. Brass Cap in Conc. Ngvr. Survey Mon. Frame & Cover

NW 1/4 SW 1/4

PALO VERDE

100' Lt. ℄ 32+00

100' Rt. ℄ 32+00

Temporary Constr. Easement

N 0°33'54" E 1481.17'

250' Lt. ℄ 34+25

Sec. Cor. Set 1/2" I.P.

SW 1/4 SW 1/4

REVISIONS			
C.O. No.	DATE	BY	DESCRIPTION
3088	2-17-72	S.P.B.	Added Encr., R/W - Parcels 7-580-A, 7-581-J
			and on the W.&O. SW℄ of Section 9.
3405	11-3-72	W.D.	Changed "Show" to "Prior Number Reviser"
"	"	"	Ranges and Spc. Culverts
3839	7-25-74	B.J.M.	Rel. Rev. - Added Match Line, Dyke 5779+41, C.O.'s
"	"	"	Revised Access Control & Fencing: Added Dyke Cal.
4805	9-21-77	R.M.M.	Finalized

REDUCED SIZE DO NOT SCALE

Click here for I-10 Index

EHRENBERG - PHOENIX HWY.
TONOPAH - BUCKEYE SECTION
MARICOPA COUNTY

REVISIONS			
C.O. No.	DATE	BY	DESCRIPTION
4805	3-31-77	R.M.M.	Finalized

REVISIONS			
C.O. No.	DATE	BY	DESCRIPTION
3068	9-15-71	D.M.	Added New R/W (1971), Parcels 7-579-R, 7-580-R, 7-581-R, 7-581-1, Note Bottom Rt.
"	"	"	
3066	9-20-71	E.J.L.	Closed Total sht. no.
3164	1-12-72	L.L.	Revised New R/W Rt. Med. & Surv. & Sta. 5760+00 To Rt. of Sta. 27+, Palo Verde Rd. Revised Parcel Insert
"	"	"	
3196	2-17-72	S.P.B.	Added New R/W-Parcels 7-580-A, 7-581-1
"	"	"	and on the W40' SW¼ of Section 9
3405	11-3-72	W.D.S.	Changed Sheet Total & number, Revised
"	"	"	Pipe Culverts & Ramps Added 14' Dyke
3710	10-1-73	R.L.R.	Added 2-New Type I Locked Gates & C.G.
"	"	"	info., Drainage Structures; Bridge Callout
3833	1-25-74	B.J.N.	Bid Rev.-Added Match Lines, Pipe Culv. Call & Change

PROJECT NO.	I-10-2 (15) 101
DRAWING NO.	D - 7 - T - 697
SHEET NO.	25 OF 38
DRAWN BY	J. E. V.
DATE COMP.	3-22-'67
SCALE	1" = 100'
CONSULTANT	THE KEN R. WHITE CO.

PALO VERDE TRAFFIC INTERCHANGE

Holmquist Engr. Survey
Job 12264
Dec. 1965
CHECKED BY. RRR
HARD COPY 6351-M4

NOTE:
Area North of Highway
To Be Acquired Under
R/W Project I-10-2(52)

NOTE: Right of Way for Palo Verde Traffic Interchange to be acquired in conjunction with project I-10-2(52) (Buckeye Watershed).

REDUCED SIZE DO NOT SCALE

FINALIZED

Click here for I-10 Index

EHRENBERG - PHOENIX HWY.
TONOPAH - BUCKEYE SECTION
MARICOPA COUNTY

Click here for I-10 Index

REVISIONS			
C.O. No.	DATE	BY	DESCRIPTION
3069	6-15-71	D.M.	Added New R/W (1971), Par. 7-580 R.
3066	6-29-71	E.J.L.	Chged. Total Sht. no.
3405	11-3-72	W.O.S.	Changed Sheet Total & number
"	"	"	Added 14' Dyke & Revised Pipe Culverts &
"	"	"	Revised Ramps
3710	10-1-73	R.L.R.	Added Dyke Lt. of 5805 & 24' RC on E.B.
"	"	"	P.O.T. 58/6 & 10.
3833	1-25-74	B.J.N.	Bid Rev.- Added Match Line, Fence & Pipe Culv.
"	"	"	& Median Dyke 5816±.
4805	3-31-77	R.M.M.	Finalized

PROJECT NO.	I-10-2 (15) 101
DRAWING NO.	D - 7 - T - 697
SHEET NO.	26 OF 38
DRAWN BY	J.E.V.
DATE COMP.	3-22-'67
SCALE	1" = 100'
CONSULTANT	THE KEN R. WHITE CO.

Registered Professional Engineer — Certificate No. 2081 — Donald Kenrock — Arizona, U.S.A.

HARD COPY ... 1151 N4 ... CHECKED BY. R.B.Sargent
Holmquist Engr. Survey ... Job 12264 ... Dec. 1965

NOTE:
Area North of Highway
To Be Acquired Under
R/W Project I-10-2(52)

T 1N R 4 W
SEC. 9

NW 1/4 SW 1/4 Line
NW 1/4 SW 1/4
NE 1/4 SW 1/4
NW 1/4 SE 1/4
SW 1/4 SE 1/4
SW 1/4 SW 1/4
SE 1/4 SW 1/4
Approx. 1/16 Line
Approx. 1/4 Line

14' Dyke To Be Completed Under Buckeye - Watershed Project

Drainage Easement (1967)

164' Lt. Sta 5798+00 Survey & Med. &
164' Lt. Med. & 5804+00
164' Lt. Med. & 5812+00
154' Lt. Med. & 5812+00
154' Rt. Sta 5801+00 Med. & Survey &

New 5-Wire Fence
New R/W (1971)
New R/W (1967)
New R/W
New 26' Grader Rd.
New 36" Pipe Culv.
Ramp "C"
Ramp "D"
W.B. &
Med. & Survey &
E.B. &
Slope Limits

5790 5795 5800 5805 5810 5815 5820

(R) 156.14' S 66°38'28" E
(R) 451.44' S 70° 28' 32" E
1100.00
N 74°58'49" W
(R) 1350.00' S 74°38'09" E
(R) 2455.88'
(R) 2495.85'
N 0°46'36" W 490'
(R) 44.12'
(R) 2704.35'
(R) 2311.11'
(R) 3301.48'
(R) 402.64' N 81°32'26" W
316.23' S 86°35'05" W
(R) 708.19' S 73°24'27" W

Match See Sheet 24
Match See Sheet 25

Section Line
9
16
N 89°46'10" E
5286.78 To Sec. Cor.

7-580-P
7-580
7-582
7-557

FINALIZED

REDUCED SIZE
DO NOT SCALE

EHRENBERG - PHOENIX HWY.
TONOPAH - BUCKEYE SECTION
MARICOPA COUNTY

REVISIONS				PROJECT NO.	I-10-2(15)101
C.O. No.	DATE	BY	DESCRIPTION	DRAWING NO.	D-7-T-697
3066	9-28-71	EM	Chged. Total sht. no.	SHEET NO.	27 OF 38
3405	11-3-72	WOS	Changed Sheet Total & number	DRAWN BY	J.E.V.
"	"	"	Added 14' Dyke & Revised Pipe Calc.	DATE COMP.	3-22-'67
3710	10-1-73	R.L.R	Removed Constr. Limits & Added Note;	SCALE	1" = 100'
"	"	"	Brgn Equa.; Drainage	CONSULTANT	THE KEN R. WHITE CO.
3833	1-25-74	B.J.N.	Bkg Rev - Added Dyke Median 3824+50±		
4805	3-31-77	R.M.M.	Finalized		

Registered Professional Engineer — CERTIFICATE NO. 2081 — DONALD E. DEHNOCK — Date Signed 11-4-77 — ARIZONA, U.S.A.

FINALIZED

Hollingsworth Engr. Survey
Job. 12264
Dec. 1965

CHECKED BY RBS

HARD COPY 8151 M4

Note:
Constr. Projects I-10-2(61) Ends & I-10-2(28) begins at P.O.C. 5936+00.00 on R/W Proj. I-10-2(27) Ahd.

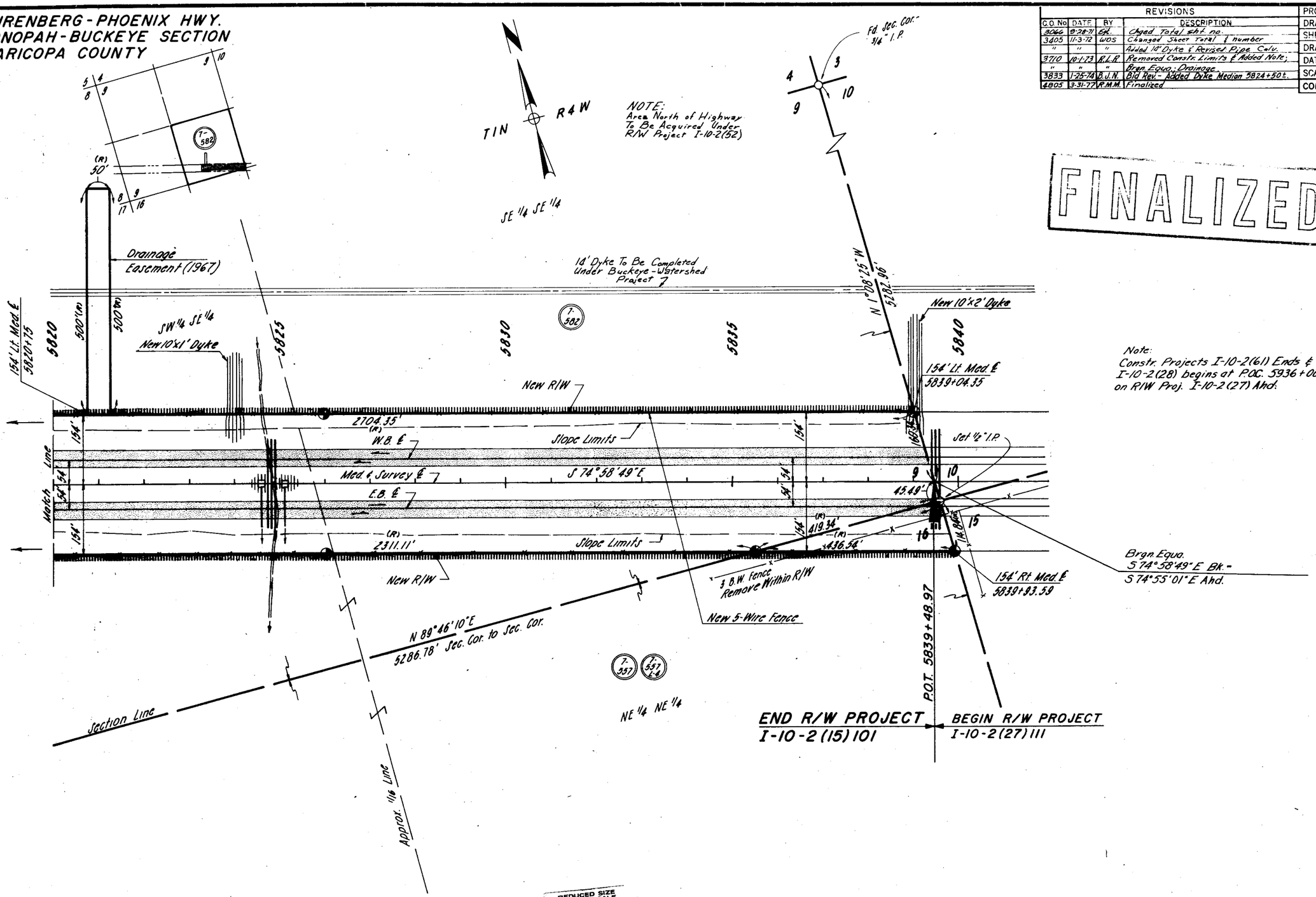

REDUCED SIZE DO NOT SCALE

Click here for I-10 Index

EHRENBERG – PHOENIX HWY.
TONOPAH – BUCKEYE SECTION
MARICOPA COUNTY

Click here for I-10 Index

REVISIONS				PROJECT NO.	I-10-2(15)101
C.O No	DATE	BY	DESCRIPTION	DRAWING NO.	D-7-T-697
3066	9-29-71	E.J.t.	Added this Sht.	SHEET NO.	28 of 38
3405	11-3-72	W.D.S	Changed Sheet Total & number	DRAWN BY	E. J. toscano
3828	1-15-74	Rana	Added Parcel 7-549-1-A	DATE COMP.	9-29-71
4805	3-31-77	R.M.M.	Finalized	SCALE	1" = 400'

FINALIZED

HARD COPY 6319 M17 CHECKED BY

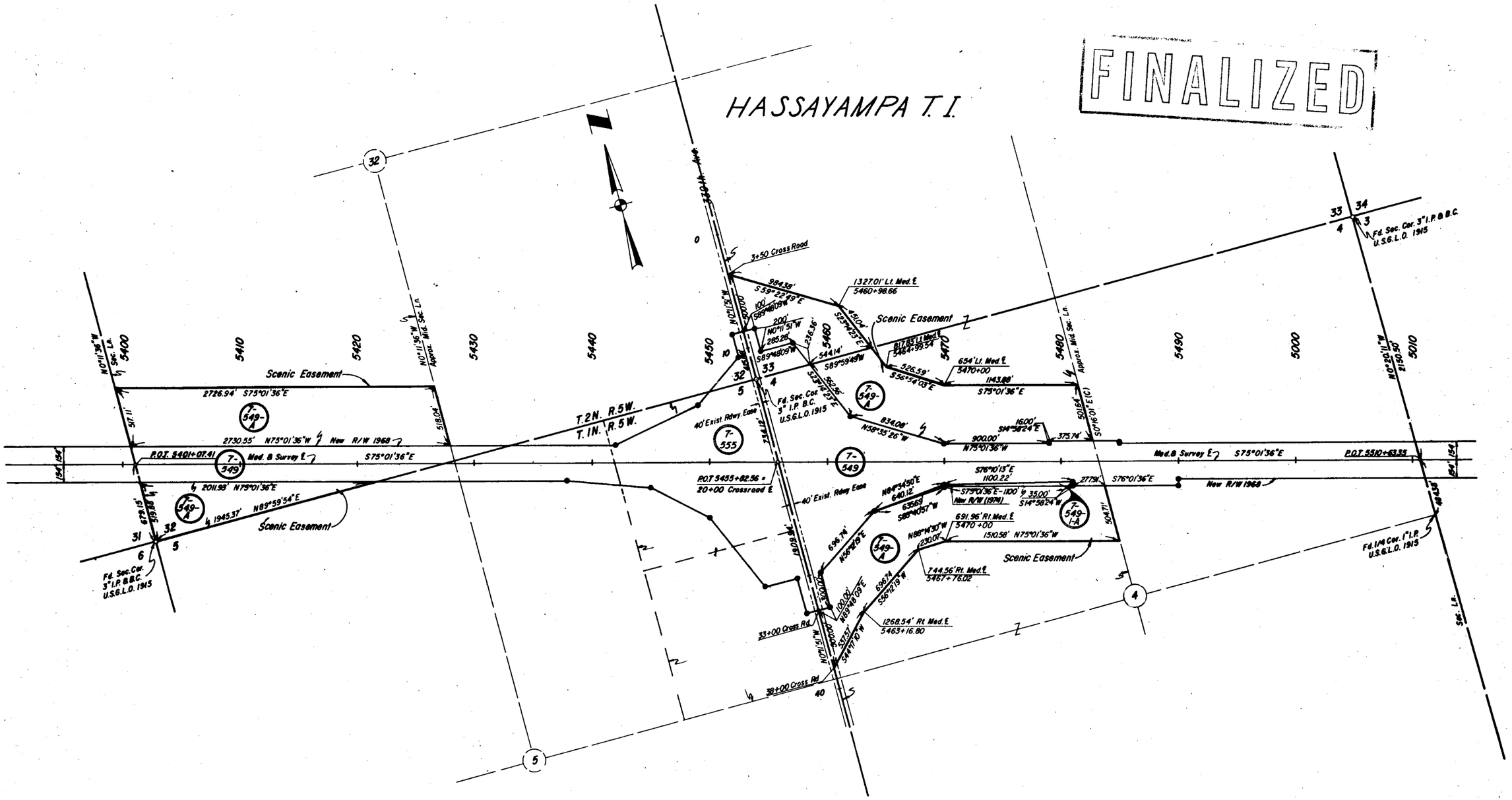

SCENIC EASEMENTS
DETAIL SHEET
Scale 1" = 400'

REDUCED SIZE
DO NOT SCALE

Click here for I-10 Index

EHRENBERG - PHOENIX HWY.
TONOPAH-BUCKEYE SECTION
MARICOPA COUNTY

REVISIONS				PROJECT NO.	I-10-2(15)101
C.O. No.	DATE	BY	DESCRIPTION	DRAWING NO.	D-7-T-697
3066	9-28-71	E.H.	Chged Total # Shts 120	SHEET NO.	29 OF 38
3405	11-3-72	W.O.S.	Changed Sheet Total # number	DRAWN BY	
4605	3-31-77	R.M.M.	Finalized	DATE COMP.	3-22-'67
				SCALE	AS SHOWN

CHECKED BY.

HARD COPY.

FINALIZED

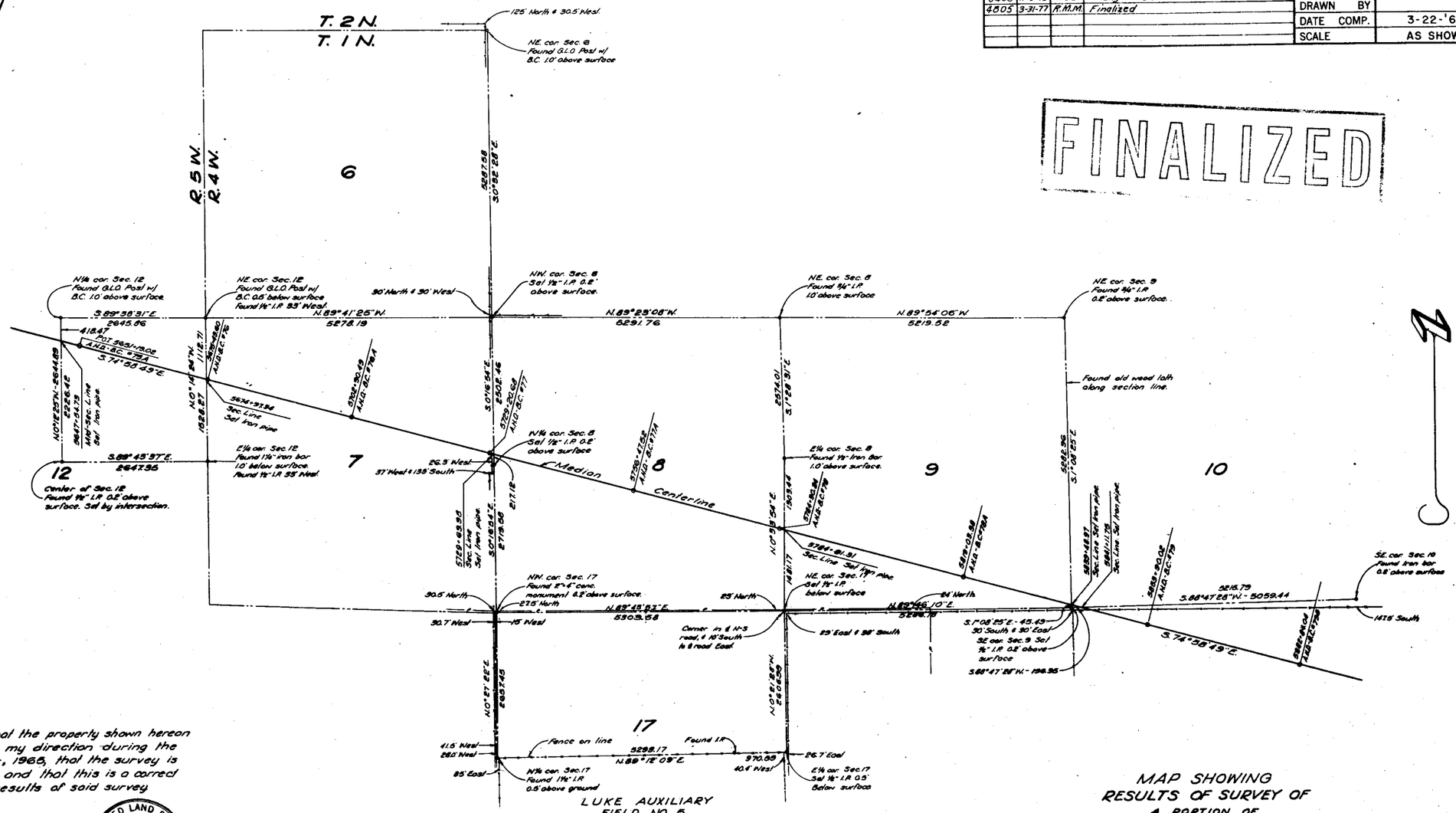

This is to certify that the property shown hereon was surveyed under my direction during the month of December, 1966, that the survey is true and accurate, and that this is a correct map showing the results of said survey.

James H. Lange
James H. Lange
Ariz. Regis. No. 4245

REGISTERED LAND SURVEYOR
CERTIFICATE EXPIRES
JAMES H. LANGE
DEC. 31, 19__
ARIZONA, U.S.A.

REDUCED SIZE
DO NOT SCALE

MAP SHOWING
RESULTS OF SURVEY OF
A PORTION OF
T.1N., R.4,5W. G.&S.R.B.&M.
MARICOPA COUNTY ARIZONA
SURVEYED DECEMBER, 1966 FOR
KEN R. WHITE COMPANY
PREPARED BY
Holmquist Engineers, Inc.

Job No. 12264 MAP No. E-10956
Scale: 1 Inch = 1000 Feet.

EHRENBERG - PHOENIX HWY.
TONOPAH - BUCKEYE SECTION
MARICOPA COUNTY

Click here for I-10 Index

FINALIZED

REVISIONS			
C.O. No	DATE	BY	DESCRIPTION
3066	9-28-71	E.H.	Unpaid Total & Shtl. no.
3405	11-3-72	W.O.S.	Changed Sheet Total & number
4805	3-31-77	R.M.M.	Finalized

PROJECT NO.	I-10-2(15)101
DRAWING NO.	D-7-T-697
SHEET NO.	30 of 38
DRAWN BY	R.F.L.
DATE COMP.	4-21-67
SCALE	

CHECKED BY:

HARD COPY:

Section 36
Subdivision S½NE¼, SE¼
Township 2 North
Range 6 West
County Maricopa

ARIZONA HIGHWAY DEPARTMENT
RIGHT OF WAY SECTION

Serial No. AR 031626
Ehrenberg - Phoenix Interstate Highway
Project No. I-10-2(15)101

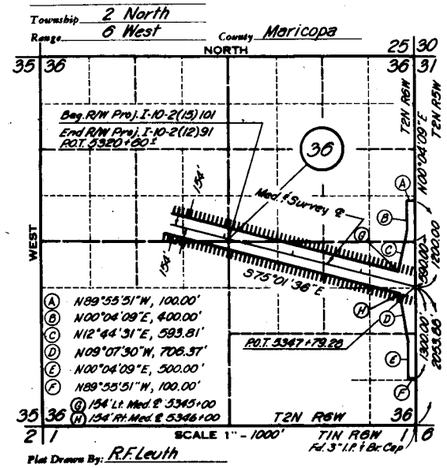

Plat Drawn By: R.F. Leuth

Access rights required shown thus:

ENGINEER'S STATEMENT

A.L. CHADWICK states he is by occupation a Deputy State Engineer employed by the Arizona State Highway Department, and the records of the Arizona Highway Department show the survey of the HIGHWAY RIGHT OF WAY AND CONTROL OF ACCESS as described and shown on this map; that the survey of said works was made commencing on the 24th day of May, 1963; and ending on the 6th day of June, 1963, and that such survey is accurately represented upon this map.

Date: 7-27-67

A.L. Chadwick
DEPUTY STATE ENGINEER

APPLICANT'S CERTIFICATE

This is to certify that A.L. CHADWICK who subscribed the statement hereon is the person employed by the undersigned applicant to prepare this map, which has been adopted by the applicant as the Final location of the right of way thereby shown; and that this map is filed as a part of the complete application, and in order that the applicant may obtain the benefits of Sec. 317 Federal Aid Highway Act, of Aug. 27, 1958 (72 Stat. 885; 23 U.S.C. 317); and I further certify that the right of way herein described shall include any and all abutter's access rights, appurtenant and incident to the remaining public land ____, in and to said right of way, and that said right of way is of varying width as shown, comprising in area 26.0 acres.

ARIZONA HIGHWAY DEPT.

Date: 7/27/67 By [signature]
STATE HIGHWAY ENGINEER

Ref: D-7-T-697 Parcel No. 7-549

Section 32
Subdivision S½S½
Township 2 North
Range 5 West
County Maricopa

ARIZONA HIGHWAY DEPARTMENT
RIGHT OF WAY SECTION

Serial No. AR 031626
Ehrenberg - Phoenix Interstate Highway
Project No. I-10-2(15)101

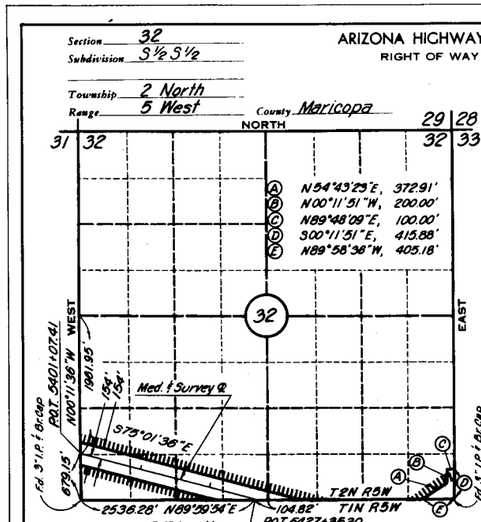

Plat Drawn By: R.F. Leuth

Access rights required shown thus:

ENGINEER'S STATEMENT

A.L. CHADWICK states he is by occupation a Deputy State Engineer employed by the Arizona State Highway Department, and the records of the Arizona Highway Department show the survey of the HIGHWAY RIGHT OF WAY AND CONTROL OF ACCESS as described and shown on this map; that the survey of said works was made commencing on the 27th day of May, 1963; and ending on the 11th day of June, 1963, and that such survey is accurately represented upon this map.

Date: 7-27-67

A.L. Chadwick
DEPUTY STATE ENGINEER

APPLICANT'S CERTIFICATE

This is to certify that A.L. CHADWICK who subscribed the statement hereon is the person employed by the undersigned applicant to prepare this map, which has been adopted by the applicant as the Final location of the right of way thereby shown; and that this map is filed as a part of the complete application, and in order that the applicant may obtain the benefits of Sec. 317 Federal Aid Highway Act, of Aug. 27, 1958 (72 Stat. 885; 23 U.S.C. 317); and I further certify that the right of way herein described shall include any and all abutter's access rights, appurtenant and incident to the remaining public land ____, in and to said right of way, and that said right of way is of varying width as shown, comprising in area 20.3 acres, including 0.3 acres of existing right of way.

ARIZONA HIGHWAY DEPT.

Date: 7/27/67 By [signature]
STATE HIGHWAY ENGINEER

Ref: D-7-T-697 Parcel No. 7-549

Section 31
Subdivision W½ Lot 4, SE¼SE¼
Township 2 North
Range 5 West
County Maricopa

ARIZONA HIGHWAY DEPARTMENT
RIGHT OF WAY SECTION

Serial No. AR 031626
Ehrenberg - Phoenix Interstate Highway
Project No. I-10-2(15)101

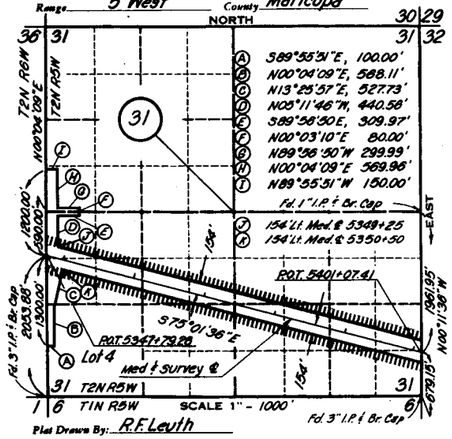

Plat Drawn By: R.F. Leuth

Access rights required shown thus:

ENGINEER'S STATEMENT

A.L. CHADWICK states he is by occupation a Deputy State Engineer employed by the Arizona State Highway Department, and the records of the Arizona Highway Department show the survey of the HIGHWAY RIGHT OF WAY AND CONTROL OF ACCESS as described and shown on this map; that the survey of said works was made commencing on the 24th day of May, 1963; and ending on the 6th day of June, 1963, and that such survey is accurately represented upon this map.

Date: 7-27-67

A.L. Chadwick
DEPUTY STATE ENGINEER

APPLICANT'S CERTIFICATE

This is to certify that A.L. CHADWICK who subscribed the statement hereon is the person employed by the undersigned applicant to prepare this map, which has been adopted by the applicant as the Final location of the right of way thereby shown; and that this map is filed as a part of the complete application, and in order that the applicant may obtain the benefits of Sec. 317 Federal Aid Highway Act, of Aug. 27, 1958 (72 Stat. 885; 23 U.S.C. 317); and I further certify that the right of way herein described shall include any and all abutter's access rights, appurtenant and incident to the remaining public land ____, in and to said right of way, and that said right of way is of varying width as shown, comprising in area 11.0 acres.

ARIZONA HIGHWAY DEPT.

Date: 7/27/67 By [signature]
STATE HIGHWAY ENGINEER

Ref: D-7-T-697 Parcel No. 7-549

REDUCED SIZE
DO NOT SCALE

Section 33
Subdivision SW¼SW¼
Township 2 North
Range 5 West
County Maricopa

ARIZONA HIGHWAY DEPARTMENT
RIGHT OF WAY SECTION

Serial No. AR 031626
Ehrenberg - Phoenix Interstate Highway
Project No. I-10-2(15)101

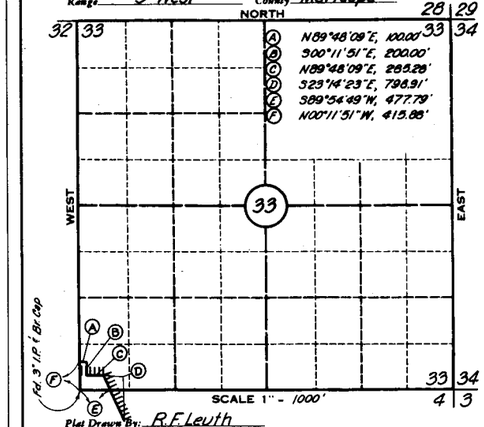

Plat Drawn By: R.F. Leuth

Access rights required shown thus:

ENGINEER'S STATEMENT

A.L. CHADWICK states he is by occupation a Deputy State Engineer employed by the Arizona State Highway Department, and the records of the Arizona Highway Department show the survey of the HIGHWAY RIGHT OF WAY AND CONTROL OF ACCESS as described and shown on this map; that the survey of said works was made commencing on the 27th day of May, 1963; and ending on the 11th day of June, 1963, and that such survey is accurately represented upon this map.

Date: 7-27-67

A.L. Chadwick
DEPUTY STATE ENGINEER

APPLICANT'S CERTIFICATE

This is to certify that A.L. CHADWICK who subscribed the statement hereon is the person employed by the undersigned applicant to prepare this map, which has been adopted by the applicant as the Final location of the right of way thereby shown; and that this map is filed as a part of the complete application, and in order that the applicant may obtain the benefits of Sec. 317 Federal Aid Highway Act, of Aug. 27, 1958 (72 Stat. 885; 23 U.S.C. 317); and I further certify that the right of way herein described shall include any and all abutter's access rights, appurtenant and incident to the remaining public land ____, in and to said right of way, and that said right of way is of varying width as shown, comprising in area 2.6 acres, including 0.3 acres of existing right of way.

ARIZONA HIGHWAY DEPT.

Date: 7/27/67 By [signature]
STATE HIGHWAY ENGINEER

Ref: D-7-T-697 Parcel No. 7-549

EHRENBERG - PHOENIX HWY.
TONOPAH - BUCKEYE SECTION
MARICOPA COUNTY

Click here for I-10 Index

FINALIZED

REVISIONS			
C.O. No.	DATE	BY	DESCRIPTION
1845	12/29/67	DUTTER	CHANGED SUBDIVISION DESIGNATION AND ADDED SECTION 33 TO ALL SECTIONS AND ADJOINING SECTIONS
3046	9-28-71	EUT.	Chged Total & Shl no.
3405	11-3-72	WDS.	Changed Sheet Total & number
4805	3-31-77	R.M.M.	Finalized

PROJECT NO.	I-10-2(15)101
DRAWING NO.	D-7-T-697
SHEET NO.	31 of 38
DRAWN BY	R.F.L.
DATE COMP.	4-21-67
SCALE	

CHECKED BY.

HARD COPY.

Section 4
Subdivision Lots 3 & 4, S½ NW¼

ARIZONA HIGHWAY DEPARTMENT
RIGHT OF WAY SECTION

Serial No. AR 031626
Ehrenberg-Phoenix Interstate Highway
Project No. I-10-2(15)101

Township 1 North
Range 5 West
County Maricopa

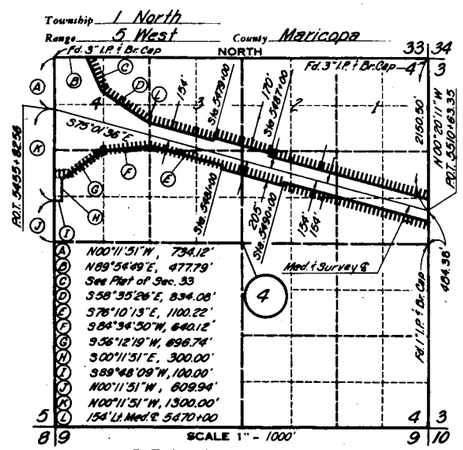

Plat Drawn By: R.F. Leuth

Access rights required shown thus:

ENGINEER'S STATEMENT

A.L. CHADWICK states he is by occupation a Deputy State Engineer employed by the Arizona State Highway Department, and the records of the Arizona Highway Department show the survey of the HIGHWAY RIGHT OF WAY AND CONTROL OF ACCESS as described and shown on this map; that the survey of said works was made commencing on the 27th day of May, 1963; and ending on the 11th day of June, 1963, and that such survey is accurately represented upon this map.

Date: 7-27-67

A.L. Chadwick
DEPUTY STATE ENGINEER

APPLICANT'S CERTIFICATE

This is to certify that A.L. CHADWICK who subscribed the statement hereon is the person employed by the undersigned applicant to prepare this map, which has been adopted by the applicant as the Final location of the right of way thereby shown; and that this map is filed as a part of the complete application, and in order that the applicant may obtain the benefits of Sec. 317 Federal Aid Highway Act, of Aug. 27, 1958 (72 Stat. 885; 23 U.S.C. 317); and I further certify that the right of way herein described shall include any and all abutter's access rights, appurtenant and incident to the remaining public land, in and to said right of way, and that said right of way is of varying width as shown, comprising in area 44.0 acres, including 1.8 acres of existing right of way.

ARIZONA HIGHWAY DEPT.

Date: 7/27/67 By

STATE HIGHWAY ENGINEER

Ref: D-7-T-697 Parcel No. 7-549

Section 2
Subdivision SW¼, SW¼SE¼

ARIZONA HIGHWAY DEPARTMENT
RIGHT OF WAY SECTION

Serial No. AR 031626
Ehrenberg-Phoenix Interstate Highway
Project No. I-10-2(15)101

Township 1 North
Range 5 West
County Maricopa

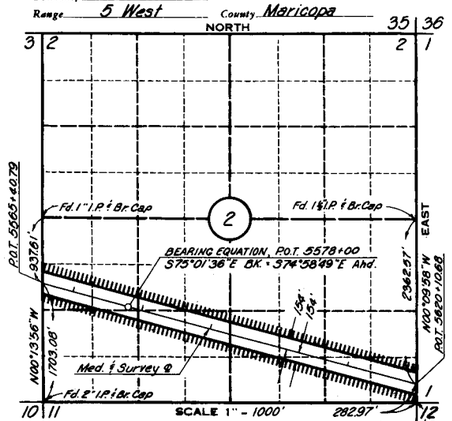

Plat Drawn By: R.F. Leuth

Access rights required shown thus:

ENGINEER'S STATEMENT

A.L. CHADWICK states he is by occupation a employed by the Arizona State Highway Department, and the records of the Arizona Highway Department show the survey of the HIGHWAY RIGHT OF WAY AND CONTROL OF ACCESS as described and shown on this map; that the survey of said works was made commencing on the 8th day of August, 1962; and ending on the 13th day of June, 1963, and that such survey is accurately represented upon this map.

Date: 7-27-67

A.L. Chadwick
DEPUTY STATE ENGINEER

APPLICANT'S CERTIFICATE

This is to certify that A.L. CHADWICK who subscribed the statement hereon is the person employed by the undersigned applicant to prepare this map, which has been adopted by the applicant as the Final location of the right of way thereby shown; and that this map is filed as a part of the complete application, and in order that the applicant may obtain the benefits of Sec. 317 Federal Aid Highway Act, of Aug. 27, 1958 (72 Stat. 885; 23 U.S.C. 317); and I further certify that the right of way herein described shall include any and all abutter's access rights, appurtenant and incident to the remaining public land, in and to said right of way, and that said right of way is 308 feet in width, 154 feet on each side of median & survey centerline, comprising in area 290 acres.

ARIZONA HIGHWAY DEPT.

Date: 7/27/67 By

STATE HIGHWAY ENGINEER

Ref: D-7-T-697 Parcel No. 7-549

Section 3
Subdivision S½NW¼, N½NE¼SW¼, N½SE¼, NE¼NE¼NW¼SW¼.

ARIZONA HIGHWAY DEPARTMENT
RIGHT OF WAY SECTION

Serial No. AR 031626
Ehrenberg-Phoenix Interstate Highway
Project No. I-10-2(15)101

Township 1 North
Range 5 West
County Maricopa

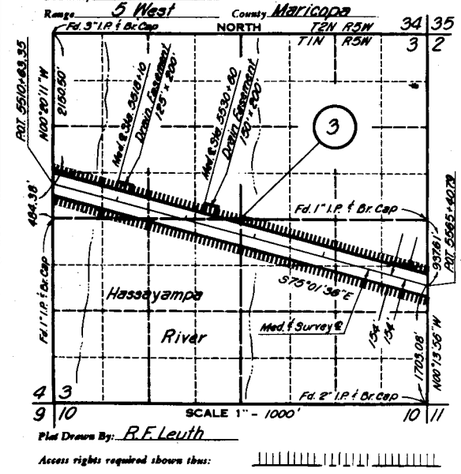

Plat Drawn By: R.F. Leuth

Access rights required shown thus:

ENGINEER'S STATEMENT

A.L. CHADWICK states he is by occupation a Deputy State Engineer employed by the Arizona State Highway Department, and the records of the Arizona Highway Department show the survey of the HIGHWAY RIGHT OF WAY AND CONTROL OF ACCESS as described and shown on this map; that the survey of said works was made commencing on the 28th day of May, 1963; and ending on the 13th day of June, 1963, and that such survey is accurately represented upon this map.

Date: 7-27-67

A.L. Chadwick
DEPUTY STATE ENGINEER

APPLICANT'S CERTIFICATE

This is to certify that A.L. CHADWICK who subscribed the statement hereon is the person employed by the undersigned applicant to prepare this map, which has been adopted by the applicant as the Final location of the right of way thereby shown; and that this map is filed as a part of the complete application, and in order that the applicant may obtain the benefits of Sec. 317 Federal Aid Highway Act, of Aug. 27, 1958 (72 Stat. 885; 23 U.S.C. 317); and I further certify that the right of way herein described shall include any and all abutter's access rights, appurtenant and incident to the remaining public land, in and to said right of way, and that said right of way is 308 feet in width, 154 feet on each side of median and survey centerline, comprising in area 38.7 acres for right of way and 1.3 acres drainage easement.

ARIZONA HIGHWAY DEPT.

Date: 7/27/67 By

STATE HIGHWAY ENGINEER

Ref: D-7-T-697 Parcel No. 7-549

REDUCED SIZE
DO NOT SCALE

Section
Subdivision
Township
Range
County

ARIZONA HIGHWAY DEPARTMENT
RIGHT OF WAY SECTION

Serial No.
Interstate Highway
Project No.

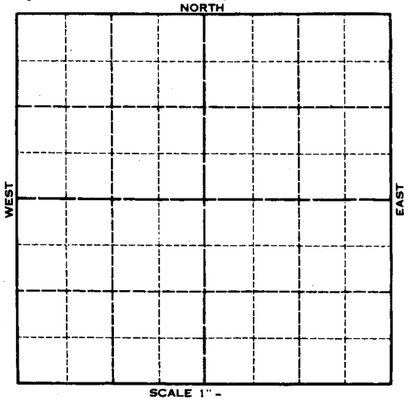

Plat Drawn By:

Access rights required shown thus:

ENGINEER'S STATEMENT

states he is by occupation a employed by the Arizona State Highway Department, and the records of the Arizona Highway Department show the survey of the HIGHWAY RIGHT OF WAY AND CONTROL OF ACCESS as described and shown on this map; that the survey of said works was made commencing on the day of, 19; and ending on the day of, 19, and that such survey is accurately represented upon this map.

Date:

DEPUTY STATE ENGINEER

APPLICANT'S CERTIFICATE

This is to certify that who subscribed the statement hereon is the person employed by the undersigned applicant to prepare this map, which has been adopted by the applicant as the Final location of the right of way thereby shown; and that this map is filed as a part of the complete application, and in order that the applicant may obtain the benefits of Sec. 317 Federal Aid Highway Act, of Aug. 27, 1958 (72 Stat. 885; 23 U.S.C. 317); and I further certify that the right of way herein described shall include any and all abutter's access rights, appurtenant and incident to the remaining public land, in and to said right of way,

ARIZONA HIGHWAY DEPT.

Date: By

STATE HIGHWAY ENGINEER

Ref: Parcel No.

DIETZGEN 188 IMPERIAL BLUE 11-68

EHRENBERG – PHOENIX HWY.
TONOPAH – BUCKEYE SECTION
MARICOPA COUNTY

Click here for I-10 Index

REVISIONS				PROJECT NO.	I-10-2(15)101
C.O. No.	DATE	BY	DESCRIPTION	DRAWING NO.	D-7-T-697
3066	9-28-71	E.J.T.	Added this sheet.	SHEET NO.	32 of 38
3405	11-3-72	W.O.S.	changed Sheet Total & number	DRAWN BY	E.j. toscano
4805	3-31-77	R.M.M.	Finalized	DATE COMP.	9-29-71
				SCALE	none

B.L.M. APPLICATION

FINALIZED

THIS SHEET IS A PART OF THE R/W PLANS AS INDICATED BY THE SHEET NUMBER IN THE UPPER RIGHT HAND CORNER; HOWEVER, FOR USE AS AN APPLICATION, THIS SHEET SHALL BECOME THE FIRST SHEET OF THE APPLICATION PLANS. THE APPLICATION PLANS SHALL UTILIZE ONLY SHEETS 1,4,10,12,13,28,32,33,34.

PARCEL NUMBER	DESCRIPTION	AREA REQUIRED HIGHWAY R/W	AREA REQUIRED DRAINAGE OR SCENIC EASE	SHEET NUMBER
7-549-A	Pt. of S1/2, Sec. 32, T.2N. R.5W.		42.9 Ac.	28
	Pt. of SW1/4, Sec. 33, T.2N. R.5W.		11.1 Ac.	28
	Pt. of NW1/4, Sec. 4, T.1N. R.5W.		58.3 Ac.	28

☐ Highway R/W ☐ Slope Easement ☐ Drainage Easement

☐ Temporary Construction Easement

B. L. M. Serial Number A-6477

Ehrenberg – Phoenix Highway.

Project I-10-2(15)101

ENGINEER'S STATEMENT

A. L. Chadwick states he is by occupation the Chief Deputy State Engineer employed by the Arizona State Highway Department, and the records of the Arizona Highway Department show the survey of the HIGHWAY RIGHT OF WAY as described and shown on these plans: that the survey of said works was made commencing on the 27th day of May, 1963; and ending on the 11th. day of June, 1963; and that such survey is accurately represented upon these plans.

Date: 10-15-71 A.L. Chadwick
Chief Deputy State Engineer

APPLICANT'S CERTIFICATE

This is to certify that A.L. Chadwick who subscribed the statement hereon is the person employed by the undersigned applicant to prepare these plans, which have been adopted by the applicant as the Final location of the right of way thereby shown; and that these plans are filed as a part of the complete application, and in order that the applicant may obtain the benefits of Sec. 317 Federal Aid Highway Act, of Aug. 27, 1958 (72 Stat. 885; 23 U.S.C. 317); and I further certify that the right of way herein described is required for highway purposes. and contains 112.3 Acres.

ARIZONA HIGHWAY DEPARTMENT

Date: 10/18/71 By
State Highway Engineer

REDUCED SIZE DO NOT SCALE

CHECKED BY

HARD COPY

EHRENBERG – PHOENIX HWY.
TONOPAH – BUCKEYE
MARICOPA COUNTY

Click here for I-10 Index

REVISIONS					
C.O. No.	DATE	BY	DESCRIPTION	PROJECT NO.	I-10-2(15)
3405	11-20-72	W.D.S.	Added this sheet	DRAWING NO.	D-7-T-697
3657	8-15-73	D.G.M.	Added This Sheet, Original Lost.	SHEET NO.	33 OF 38
4805	3-31-77	R.M.M.	Finalized	DRAWN BY	W. SHIRLEY
				DATE COMP.	1-17-73
				SCALE	NONE

FINALIZED

B.L.M. APPLICATION

THIS SHEET IS A PART OF THE R/W PLANS AS INDICATED BY THE SHEET NUMBER IN THE UPPER RIGHT HAND CORNER; HOWEVER, FOR USE AS AN APPLICATION, THIS SHEET SHALL BECOME THE FIRST SHEET OF THE APPLICATION PLANS. THE APPLICATION PLANS SHALL UTILIZE ONLY SHEETS 1,4,6,7,9,14,15 & 16.

PARCEL NUMBER	DESCRIPTION	AREA REQUIRED HIGHWAY R/W	AREA REQUIRED DRAINAGE OR SLOPE EASE	SHEET NUMBER
7-649-[illegible]	Pt. Sec. 36, T.2N., R.6W.		36.5 Ac.	6,7
	Lot 4 & E1/2 SE1/4, Sec. 31, T.2N., R.5W.		20.1 Ac.	7,9
	Pt. SW1/4 NW1/4 SW1/4, Sec. 2, T.1N., R.5W.		0.1 Ac.	16
	Pt. W1/2 & SE1/4, Sec. 3, T.1N., R.5W.	35.3 Ac.	0.1 Ac.	14,15

☒ Highway R/W ☐ Slope Easement ☒ Drainage Easement

☐ Temporary Construction Easement

Access Control Symbol

REDUCED SIZE DO NOT SCALE

B. L. M. Serial Number AR-031626 (Amended)

Ehrenberg – Phoenix Interstate Hwy.

Interstate Project I-10-2(15)

ENGINEER'S STATEMENT

A.L. Chadwick states he is by occupation the Chief Deputy State Engineer employed by the Arizona State Highway Department, and the records of the Arizona Highway Department show the survey of the HIGHWAY RIGHT OF WAY AND CONTROL OF ACCESS as described and shown on these plans: that the survey of said works was made commencing on the 27th. day of May, 1963; and ending on the 11th. day of June, 1963; and that such survey is accurately represented upon these plans.

Date: 3-26-73 [signature] Chief Deputy State Engineer

APPLICANT'S CERTIFICATE

This is to certify that A. L. Chadwick who subscribed the statement hereon is the person employed by the undersigned applicant to prepare these plans, which have been adopted by the applicant as the Final location of the right of way thereby shown; and that these plans are filed as a part of the complete application, and in order that the applicant may obtain the benefits of Sec. 317 Federal Aid Highway Act, of Aug. 27, 1958 (72 Stat. 885; 23 U.S.C. 317); and I further certify that the right of way herein described shall include any and all abutter's access rights, appurtenant and incident to the remaining public land ____, in and to said right of way, and contains 35.3 Acres new R/W (1973) and 56.8 Acres Drainage Easement.

ARIZONA HIGHWAY DEPARTMENT

Date: 3/26/73 By S/S Wm N. Price State Highway Engineer

Note: ORIGINAL Not Signed
B.L.M. Reproducible is Signed