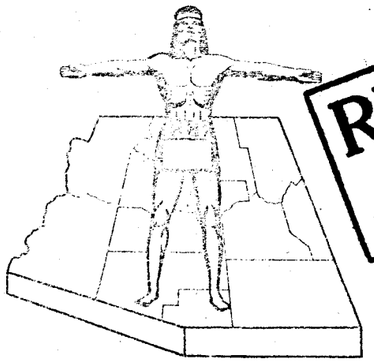

RW/PLANS FILE SET

STATE OF ARIZONA
STATE HIGHWAY DEPARTMENT

RIGHT OF WAY PLAN OF THE

EHRENBERG-PHOENIX STATE HIGHWAY

PROJECT NO. I-10-1(17)26

YUMA COUNTY

FED. ROAD DIV. NO.	STATE	PROJECT NO.	SHEET NO.	TOTAL SHEETS
7	ARIZ	I-10-1(17)26	1	6

RIGHT OF WAY MAP NO. D-14-T-308

ALIGNMENT, RIGHT OF WAY, AND CONTROL OF ACCESS APPROVED IN ACCORDANCE WITH HIGHWAY PLANS.

DATE 5-1-1961 ASSISTANT STATE ENGINEER

APPROVED IN ACCORDANCE WITH RESOLUTION DATED: DEC. 15, 1940 MINUTES OF THE ARIZONA HIGHWAY COMMISSION, PAGE 21-25

AFE NO. 60800

Click here for I-10 Index

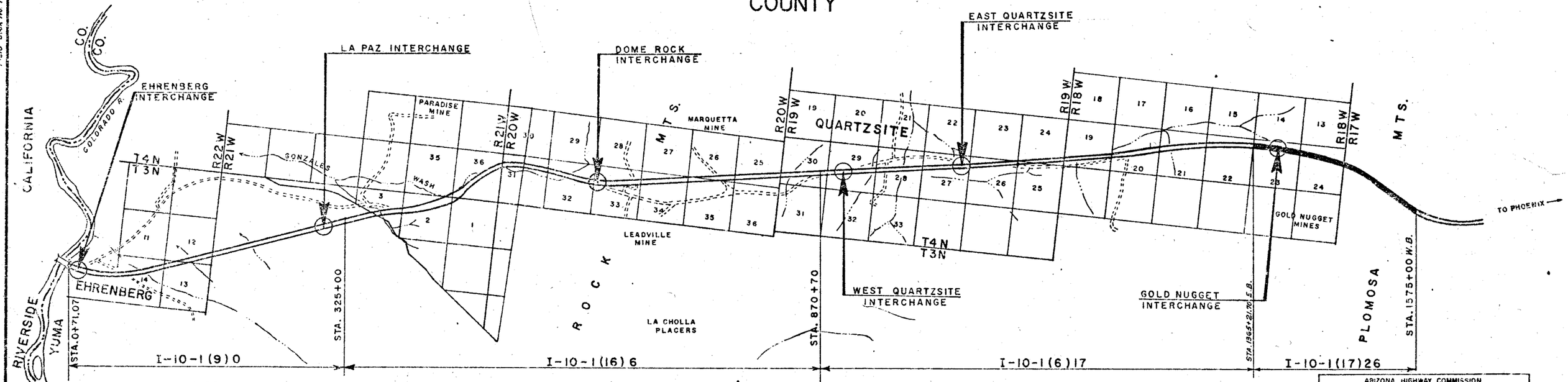

CONVENTIONAL SIGNS

HIGHWAY CENTER LINE
STATE AND NATIONAL LINES
CITY LIMITS
COUNTY LINE
TOWNSHIP AND RANGE LINES
SECTION LINE
HIGHWAY R/W LINE
RAILROAD R/W LINE
PROPERTY LINE
LOT AND PROPERTY LINE (WITHIN EXISTING R/W)
RAILROAD
COMMON R.R. AND HWY. R/W LINE
ACCESS TO BE DENIED
ACCESS OPEN
PARCEL ITEM No's
FOREST, NAT'L MONUMENTS AND INDIAN BOUDARIES
LAND GRANT BOUNDARY

TELEPHONE LINE
POWER LINE
WATER LINE
GAS LINE
SEWER LINE
STORM DRAIN
UNDERGROUND TEL. CABLE
BARBED WIRE FENCE
CHAIN LINK FENCE
ANY OTHER WIRE FENCE
WOODEN FENCE
POWER POLE WITH TRANSFORMER
DOWN GUY
LIGHT POLE
FIRE HYDRANT
WATER METER
WATER VALVE
MANHOLE
EXIST. ROAD OR TRAVELED WAY

DENOTES R/W TO BE ABANDONED

FINAL VOUCHERS MADE ON 9-19-63

ARIZONA HIGHWAY COMMISSION
APPROVED FOR RIGHT OF WAY ACQUISITION
STATE HIGHWAY ENGINEER
DEPUTY STATE ENGINEER — DATE 3-1-61

DEPARTMENT OF COMMERCE
BUREAU OF PUBLIC ROADS
APPROVED:
DIVISION ENGINEER — DATE

OWNERSHIP RECORD

ITEM	OWNER	DESCRIPTION	ACREAGE TAKEN	ACREAGE REMAINING	DATE PR. ACQ.
B-240	U.S. LAND	SEC. 23, T. 4 N. R. 18 W.	4.47	558.78	
		SEC. 24, T. 4 N. R. 18 W.	NONE	540.39	
		SEC. 19, T. 4 N. R. 17 W.	NONE	538.84	
		SEC. 20, T. 4 N. R. 17 W.	NONE	618.59	
		SEC. 29, T. 4 N. R. 17 W.	NONE	584.75	
B-240 L-1	ANGELA SCOTT (GRAZING LEASE)	SEC. 23, & 24, T. 4 N. R. 18 W.			
B-240 L-2	CROWDER CATTLE CO. (GRAZING LEASE)	SEC. 19, 20, & 29, T. 4 N. R. 17 W.			
B-240	U S LAND	SEC. 23, T. 4 N. R. 18 W.	5.4	See Rev Block	

MAP REVISIONS

DATE	NAME	DESCRIPTION
5-8-62	Jungers J.H.	Showed Survey ℄ & Future Constr. ℄ on sheet 6
5-11-62	Jungers J.H.	Corrected Exist. R/W sht. 2 & Access Control sht. 2
11-28-62	R. Walley	Added additional R/W for Frontage Rd Sheets 2 & 3 Remain 565.38±

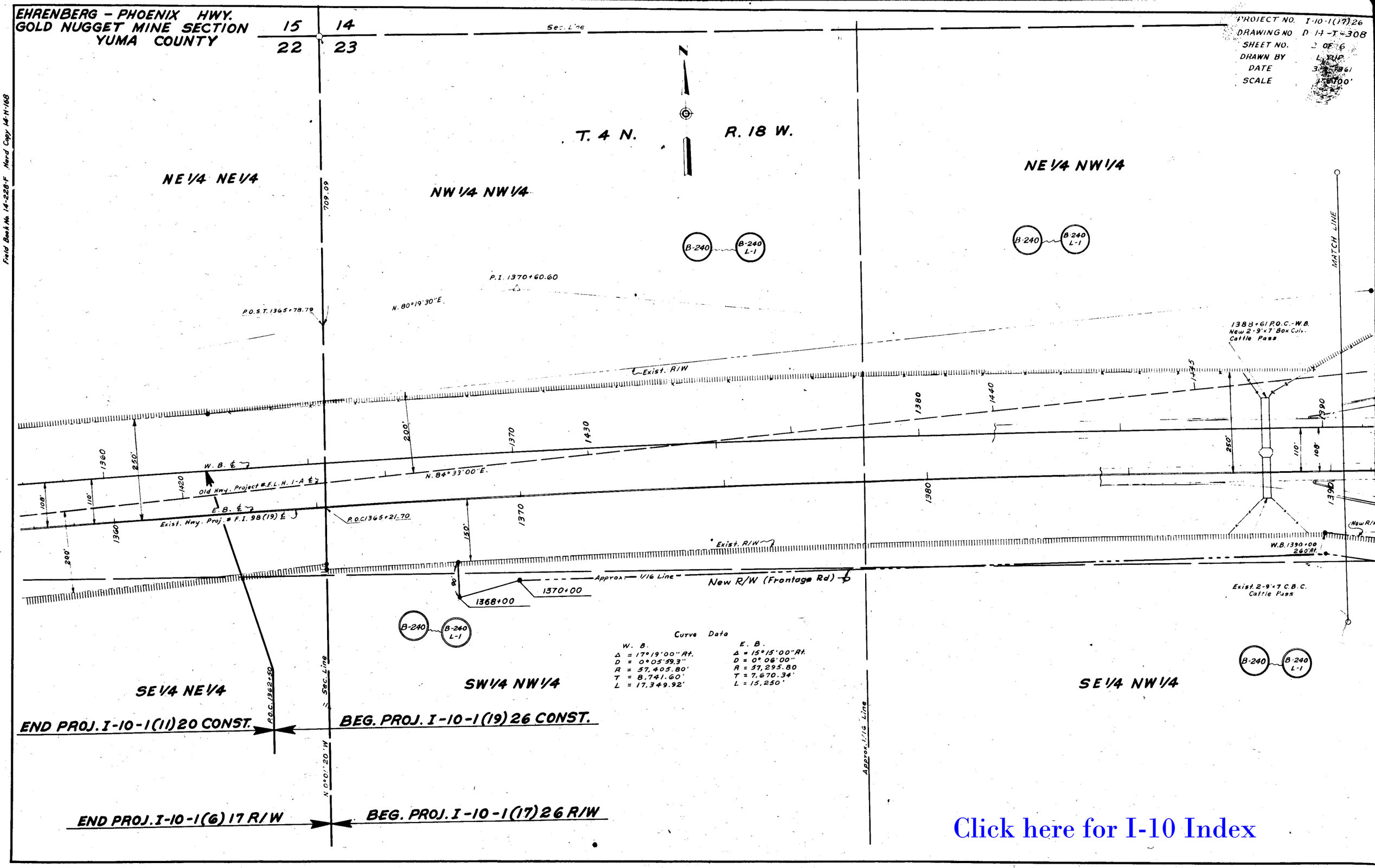

Field Book No. 14-228-F Hard Copy 14-H-168

Click here for I-10 Index

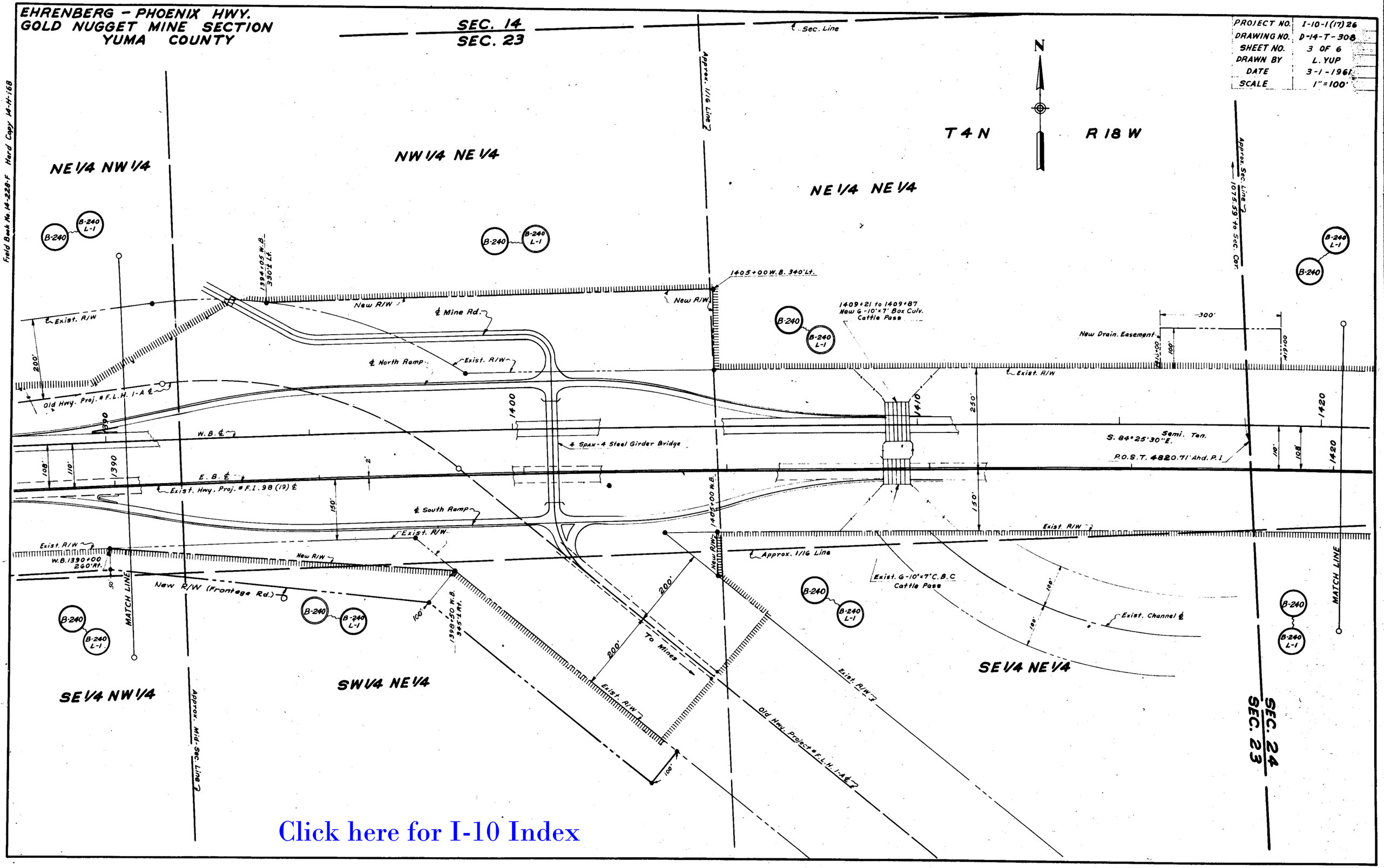

Click here for I-10 Index

EHRENBERG - PHOENIX HWY.
GOLD NUGGET MINE SECTION
YUMA COUNTY

PROJECT NO.	I-10-1(17)26
DRAWING NO.	D-14-T-308
SHEET NO.	4 OF 6
DRAWN BY	L. YUP
DATE	3-1-1961
SCALE	1" = 100'

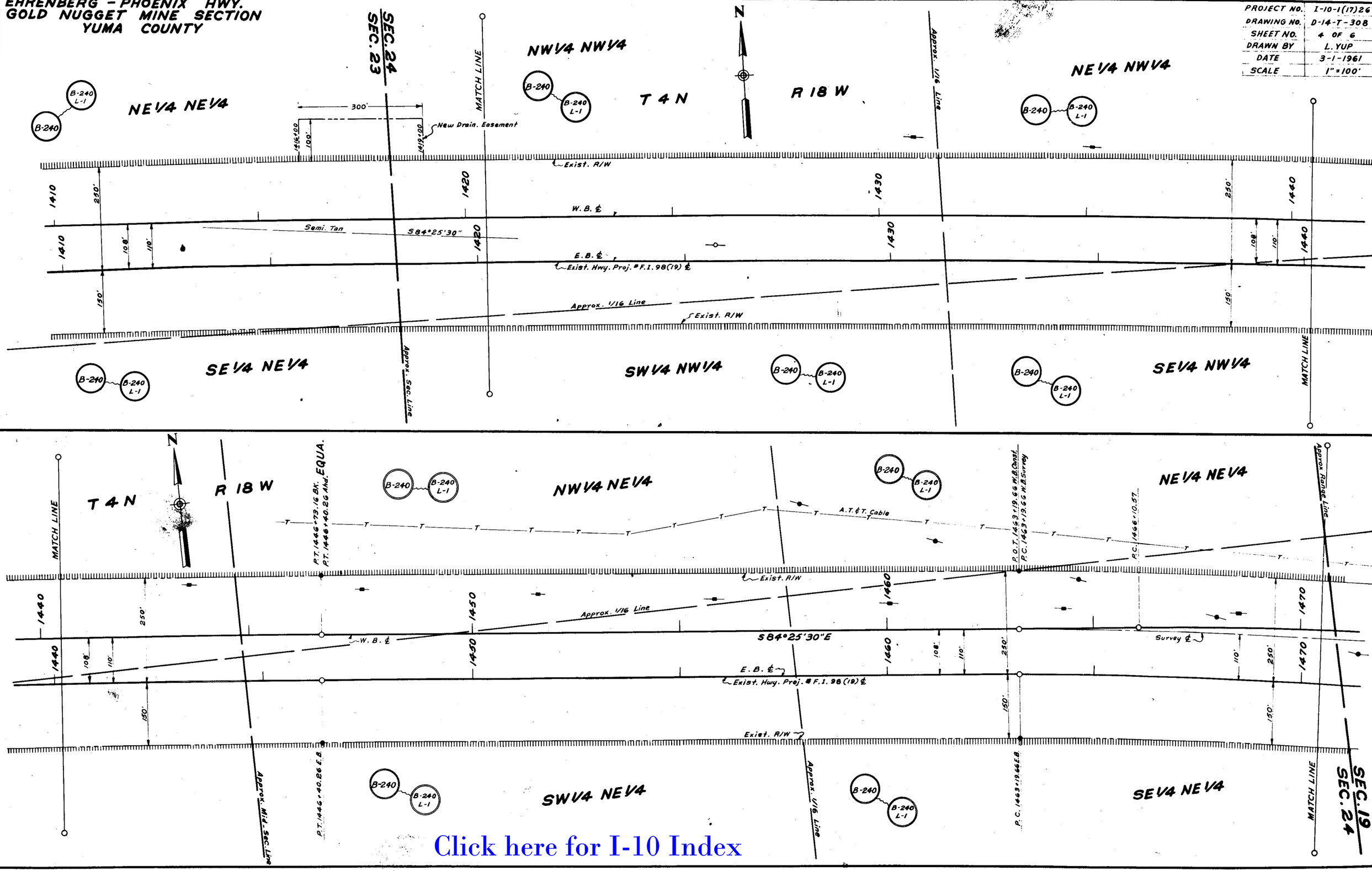

Click here for I-10 Index

Field Book No. 14-228-F Hard Copy 14-H-168

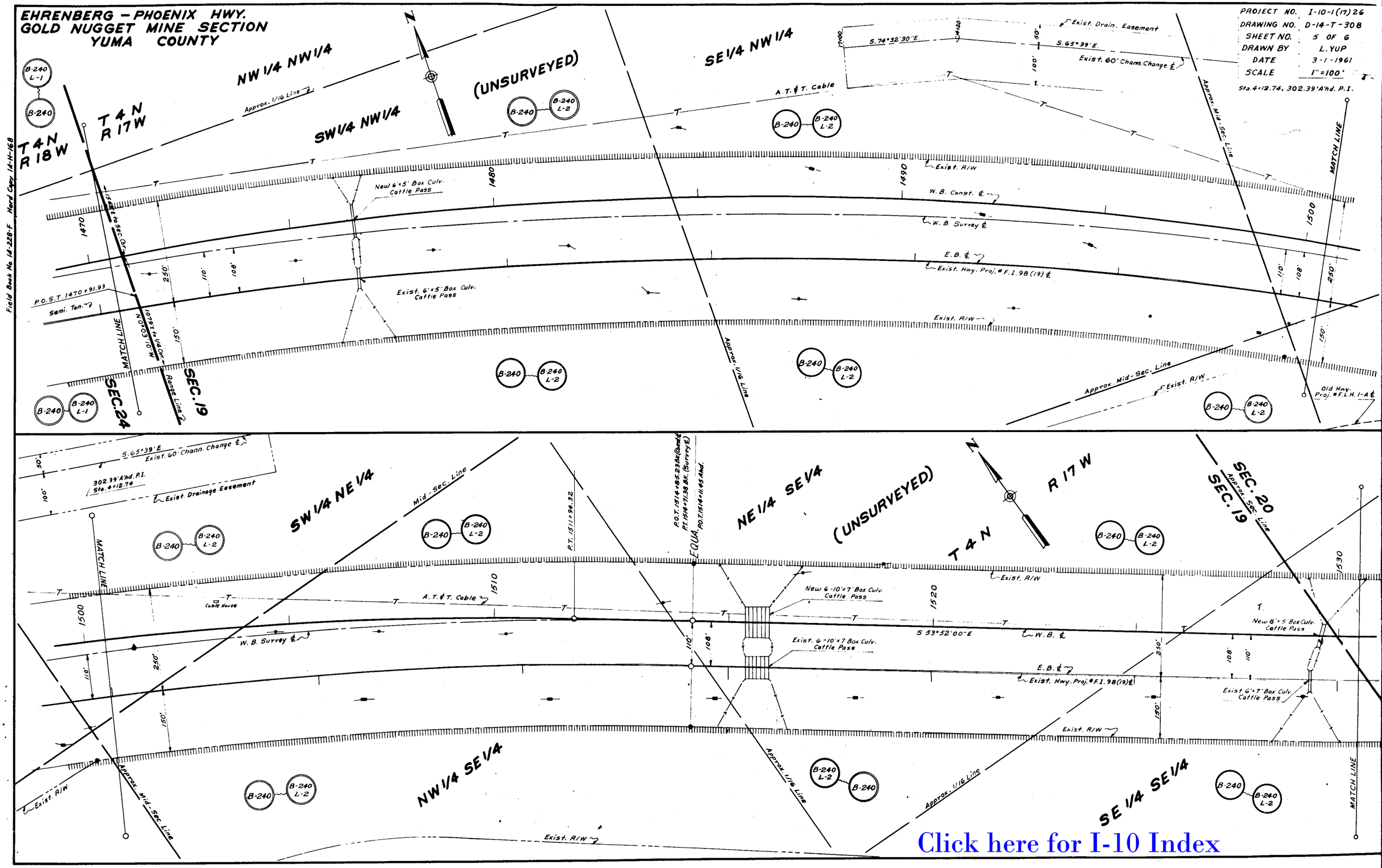

Click here for I-10 Index

EHRENBERG – PHOENIX HWY.
GOLD NUGGET MINE SECTION
YUMA COUNTY

PROJECT NO.	I-10-1(17)26
DRAWING NO.	D-14-T-308
SHEET NO.	6 OF 6
DRAWN BY	L. YUP
DATE	3-1-1961
SCALE	1" = 100'

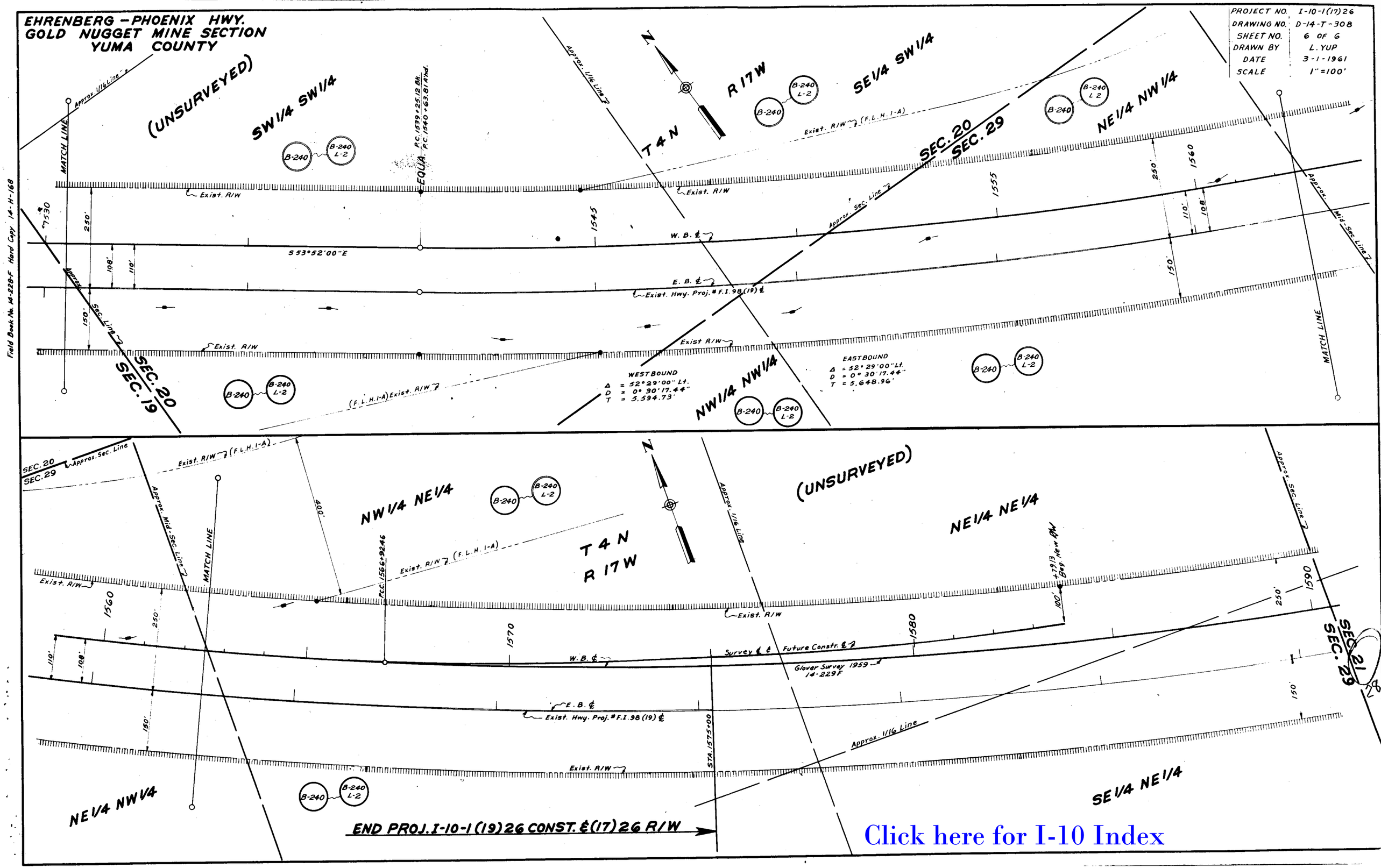

Field Book No. 14-228-F Hard Copy 14-H-168

Click here for I-10 Index