RIGHT OF WAY PLANS OF THE

EHRENBERG-PHOENIX HWY.
WATSON ROAD T.I.
010 MA 116 H5549 01R
I 010-B-700

Click here for I-10 Index

ARIZONA DEPARTMENT OF TRANSPORTATION
INTERMODAL TRANSPORTATION DIVISION

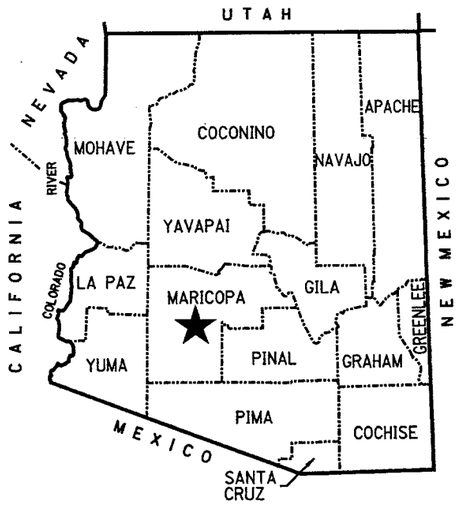

★ PROJECT LOCATION
COUNTY NAME: MARICOPA
LENGTH OF PROJECT: 1.14 MILES
ADOT DISTRICT: E (PHOENIX)
DRAWING NUMBER: D-7-T-945

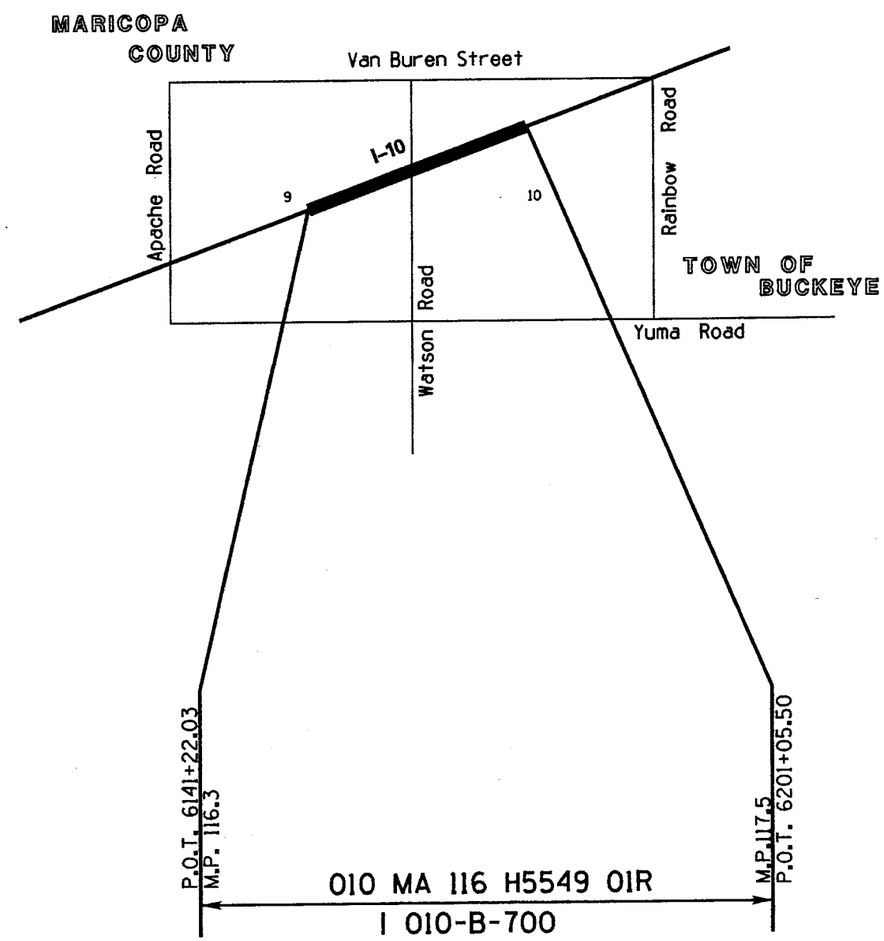

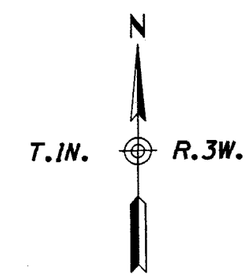

SHEET INDEX

COVER SHEET	1
STANDARDS ABBREVIATION SHEET	S-1
OWNERSHIP RECORD SHEET	ORS-1
VICINITY MAP SHEET	VM-1
PLAN SHEET	P-1
RESULTS OF SURVEY	RS-1 TO RS-2
TOTAL SHEETS	7

APPROVED IN ACCORDANCE WITH
ARIZONA DEPARTMENT OF TRANSPORTATION BOARD.
RESOLUTION NO. 2003-03-A-013 DATED 03-21-2003

RIGHT OF WAY - STANDARD ABBREVIATIONS & SYMBOLS

A	
Acres	Ac.
Ahead	Ahd.
And Husband	et vir
And Others	et al
And Wife	et ux
Approximate	Approx.
Avenue	Ave.
B	
Back	Bk.
Book	Bk.
Boulevard	Blvd.
Brass Cap	B.C.
Bureau of Indian Affairs	B.I.A.
Bureau of Land Management	B.L.M.
Bureau of Reclamation	B.O.R.
C	
Calculated	(C)
Center	Ctr.
Centerline	℄
Construction	Constr.
Corner	Cor.
County	Co.
Curve Information	
Curve to Spiral	C.S.
Degree of Curve	D
Delta	Δ
Length of Curve	L
Point of Compound Curve	P.C.C.
Point of Curvature	P.C.
Point of Intersection	P.I.
Point of Reverse Curve	P.R.C.
Point of Reverse Spiral	P.R.S.
Point of Tangent	P.T.
Point on Curve	P.O.C.
Point on Tangent	P.O.T.
Point on Semi-Tangent	P.O.S.T.
Radius	R
Spiral rate of change	a
Spiral to Curve	S.C.
Spiral to Tangent	S.T.
Tangent Length	T
Tangent to Spiral	T.S.

D	
Degrees	°
Department	Dept.
Docket	Dkt.
Drainage Easement	DE
Drive	Dr.
E	
Easement	Esmt.
East	E.
Electrical	Elec.
Equation	Equa.
Existing	Exist.
F	
Federal	Fed.
Feet	'
Flowage Easement	FE
Found	Fd.
H	
Highway	Hwy.
Highway Easment Deed	HED
Homestead Entry Survey	HES
I	
Inch	In. or "
Irrigation	Irr.
J	
Junction	Jct.
L	
Lane	Ln.
Left	Lt.
Local Tangent Bearing	L.T.B.
M	
Measured	(M)
Mile Post	M.P.
Mineral Survey	M.S.
Minutes	'
Miscellaneous	Misc.
Monument	Mon.
N	
North	N.
Not to Scale	N.T.S.
Number	No.
P	
Page	Pg.

Parcel	Par.
Parkway	Pkwy.
Place	Pl.
Ponding Easement	PE
Public Utility Easement	PUE
Q	
Quit Claim Deed	Q.C.D.
R	
Railroad	R.R.
Range	R
Record	(R)
Right	Rt.
Right of Way	R/W
Road	Rd.
S	
Seconds	"
Section	Sec.
Sheet	Sht.
Slope Easement	SE
South	S.
Special Warranty Deed	S.W.D.
Square	Sq.
Square Feet	S.F.
State Route	S.R.
Station	Sta.
Street	St.
Subdivision	Subd.
T	
Telegraph	Tlg.
Telephone	Tel.
Township	T
Temporary	Temp.
Temporary Construction Easement	TCE
Traffic Interchange	T.I.
U	
United States General Land Office	U.S.G.L.O.
W	
West	W.
Warranty Deed	W.D.

Boundary Lines
- City Limit Line
- County Line
- Forest-City Limit Line
- Forest-Reservation Line
- State Boundary Line

Centerlines
- Exist. Centerline w/ticks
- Exist. Centerline wo/ticks
- New Constr. Centerline
- New Survey Centerline
- Railroad Centerline
- Centerline on Results of Survey

Control Lines
- Exist. Access Control Line
- New Access Control Line

Easement Lines
- Exist. Easement Line
- Exist. Drainage Easement Line
- New Perpetual Easement Line
- TCE Line

Misc. Lines
- Ditch-River Line
- Meander Line
- Mining Claim Line

Property Lines
- Lease Grant Boundary Line
- Lease Property Line
- Property Line
- Subdivision Property/Road Line

Public Land Survey Lines
- Mid Section Line
- Section Line
- Sixteenth (1/16) Line
- Township-Range Line

R/W Lines
- Exist. ADOT R/W Line
- Exist. Non-ADOT R/W Line
- New R/W Line
- Railroad R/W Line
- Railroad-Highway R/W Line

Topographic Features
- Cut Slope Limit Line
- Exist. Fence Line
- Exist. Topo Line
- Fill Slope Limit Line
- New Fence Line

Break Line

Data Circle

Data Hex

Data Square

Dimension Arrow

Dimension Tie

Exist. R/W Monument

New R/W Control

PC - PT Circle

Property Anchor Bar

Property-Lease & Unpatented Mining Claim Anchor Bar

Property Limit Arrow

Property-Lease & Unpatented Mining Claim Limit Arrow

Parcel Bubble (7-8858)

NGS Control Pt or Angle Point

North Arrow

31 | 32 / 6 | 5 — Found or Set Section Corner

4 ○ 3 — Found or Set Quarter Corner

(3) — Found or Set Center Quarter Corner

31 | 32 / 6 | 5 — Unfound Section Corner

4 / 9 — Unfound Quarter Corner

(3) — Unfound Center Quarter Corner

MP 115 — Mile Post Marker

CHANGE ORDER REVISIONS			
C.O. NO.	DATE	BY	DESCRIPTION OF REVISIONS

Click here for I-10 Index

DRAWING NO.	D-07-T-945
SURVEY	SEE ATTACHED
DRAWN/DATE	Sainz/Feb 03
ADOT REVIEW	M. Hineman

RBF CONSULTING

ARIZONA DEPARTMENT OF TRANSPORTATION
INTERMODAL TRANSPORTATION DIVISION
RIGHT OF WAY PLANS SECTION

HIGHWAY NAME: EHRENBERG-PHOENIX

FEDERAL IDENTIFICATION NO.: I 010-B-700

TRACS NO. 010 MA 116 H5549 01R

ROUTE NO.: I-10

SECTION NAME: Watson Road T.I.

REGISTERED LAND SURVEYOR 31034 DAVID M. SCHLIEF ARIZONA, U.S.A. 6-23-03

SHEET S-1

...\010-w116.standards

06/23/2003 11:40:21 AM H:\PDATA\45100912\CADD\Mapping\010-w116.standards

OWNERSHIP RECORD / ACQUISITION RECORD

PARCEL NUMBER	OWNER	DESCRIPTION OF AREA REQUIRED	TOTAL AREA	AREA REQUIRED: GROSS (INCLUDING EXISTING R/W)	AREA REQUIRED: NET (EXCLUDING EXISTING R/W)	AREA REQUIRED: NEW EASEMENTS	REMAINDER: LEFT	REMAINDER: RIGHT	SHEET NO.	INSTRUMENT: TYPE	INSTRUMENT: DATE	RECORDED: DATE	RECORDED: DOCUMENT
7-10081	Buckeye Land LLC	Pt. E2 SEC 9 T.1N. R.3W.	584,133		15,462			568,671	P-1	WD	02/20/03	3 / 31/ 03	2003 / 0393765
		Pt. W2 SEC 10 T.1N. R.3W.	1,650,609		32,779			1,617,830	P-1	WD	02/20/03	3 / 31/ 03	2003 / 0393765
~~7-10082~~	~~Taro Properties Arizona I, LLC~~	~~Pt. NW SEC 10 T.1N. R.3W.~~	DELETED 2-19-03						P-1				

ALL AREAS ARE IN SQUARE FEET UNLESS OTHERWISE NOTED

Click here for I-10 Index

CHANGE ORDER REVISIONS			
C.O. NO.	DATE	BY	DESCRIPTION OF REVISIONS
PM-16-17	9-6-16	TSS	Updated Par. 7-10081 Info.

DRAWING NO.	D-07-T-945
SURVEY	SEE ATTACHED
DRAWN/DATE	Sainz/Feb 03
ADOT REVIEW	M. Hineman

RBF CONSULTING — PLANNING • DESIGN • CONSTRUCTION — 16605 NORTH 28TH AVENUE SUITE 100, PHOENIX, ARIZONA, 85053-7550 — 602.457.2200 • FAX 602.457.2220 • www.RBF.com

ARIZONA DEPARTMENT OF TRANSPORTATION
INTERMODAL TRANSPORTATION DIVISION
RIGHT OF WAY PLANS SECTION

HIGHWAY NAME: EHRENBERG-PHOENIX

FEDERAL IDENTIFICATION NO.: I 010-B-700

TRACS NO. 010 MA 116 H5549 01R

ROUTE NO.: I-10

SECTION NAME: Watson Road T.I.

REGISTERED LAND SURVEYOR — CERTIFICATE NO. 31034 — DAVID M. SCHLIEF — 6-23-03 — ARIZONA, U.S.A.

SHEET ORS-1

...\010rw116.ownership1

06/23/2003 10:31:17 AM H:\PDATA\45100912\CADD\Mapping\010rw116.ownership1

Click here for I-10 Index

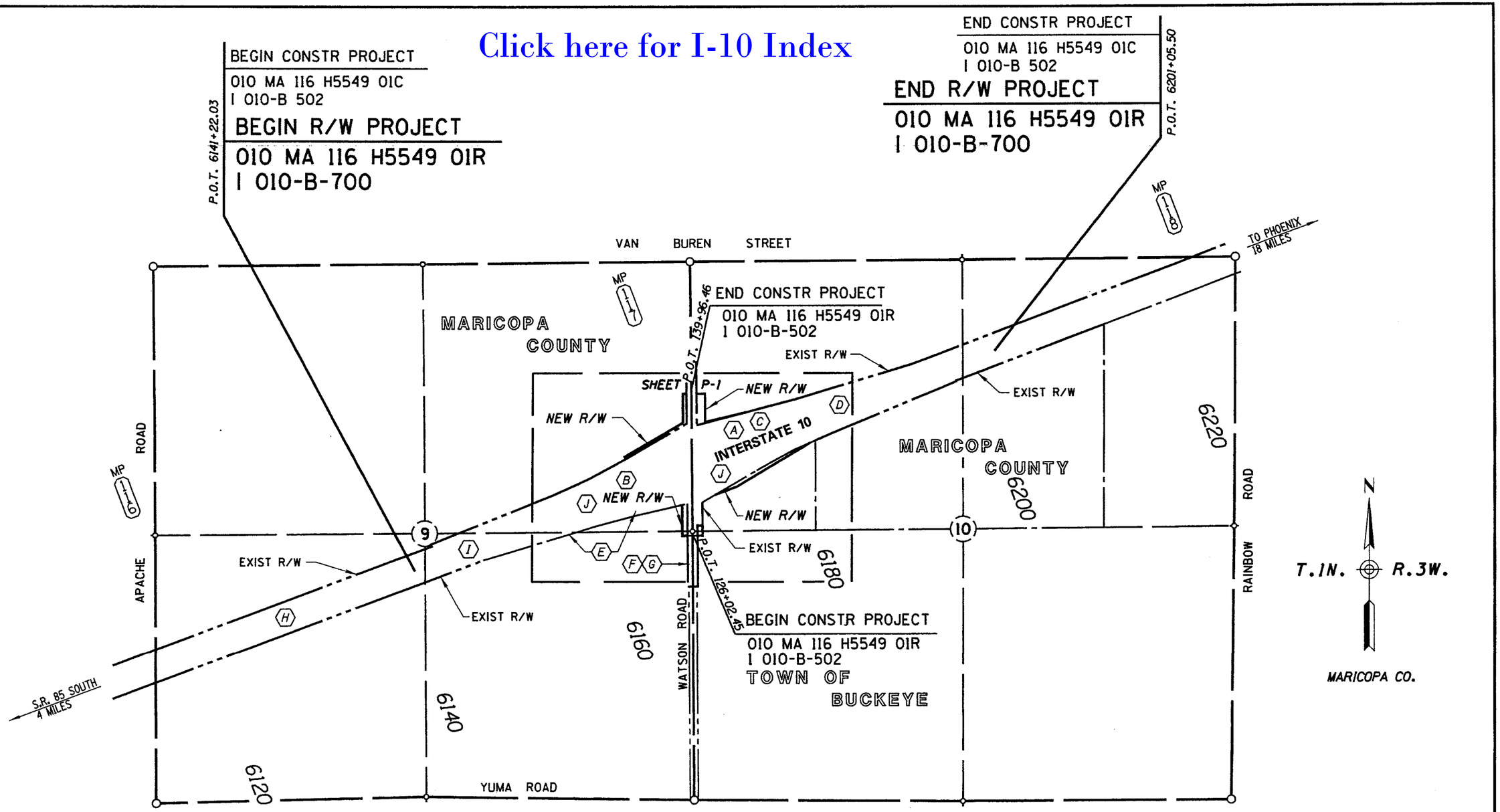

VICINITY MAP

0 250 500
Scale

...\010-w116.vicinty1

INDEX TO EXISTING ADOT R/W

ID.	LOCATION	SEC.	T.	R.	ACQ. FROM	TYPE	BK./DKT.	PAGE	WIDTH	YEAR	PARCEL NO.
A	Pt W½, N.W.4	10	1N.	3W.	Minnesota Title Co.,Trust 596	WD	10601	956	VARIES	1974	
B	Pt E.½, N.W.4	9	1N.	3W.	Rudel, Inc.	FEE	11258	905	100'	1975	
C	Pt W½, N.W.4	10	1N.	3W.	Minnesota Title Co.,Trust 596	WD	10601	954	308'	1968	
D	Pt E.½, N.W.4	10	1N.	3W.	Frank E. Roche, et al	WD	11084	370	VARIES	1975	
E	Pt E.½, N.W.4	9	1N	3W	Rudel, Inc.	WD	12174	557	100'	1977	
F	Pt W , SW 4	10	1N	3W	Harold D. Brandenburg, et ux	FEE	6650	304	40'	1967	
G	Pt W , SW 4	10	1N	3W	Sunora Development Co.	FEE	13843	247	55'	1979	
H	Pt SW 4	9	1N	3W	Stewart Title & Trust of Phx, Trust 1568	WD	10599	165	VARIES	1974	
I	Pt SE 4, NE 4	9	1N	3W	Rudel, Inc.	FEE	11258	908	VARIES	1975	
J	Pt NW 4	10	1N	3W	Minnesota Title Co.	WD	10630	1168	VARIES	1974	

CHANGE ORDER REVISIONS			
C.O. NO.	DATE	BY	DESCRIPTION OF REVISIONS

DRAWING NO.	D-07-T-945
SURVEY	SEE ATTACHED
DRAWN/DATE	Sainz/Feb 03
ADOT REVIEW	M. Hineman
ROUTE NO.:	I-10
SECTION NAME:	Watson Road T.I.

RBF CONSULTING

ARIZONA DEPARTMENT OF TRANSPORTATION
INTERMODAL TRANSPORTATION DIVISION
RIGHT OF WAY PLANS SECTION

HIGHWAY NAME: EHRENBERG-PHOENIX
FEDERAL IDENTIFICATION NO.: I 010-B-700
TRACS NO. 010 MA 116 H5549 01R

REGISTERED LAND SURVEYOR 31034 DAVID M. SCHLIEF 6-23-03 ARIZONA, U.S.A.

SHEET VM-1

06/23/2003 11:39:48 AM:\PDATA\451\00912\CADD\Mapping\010-w116.vicinty1

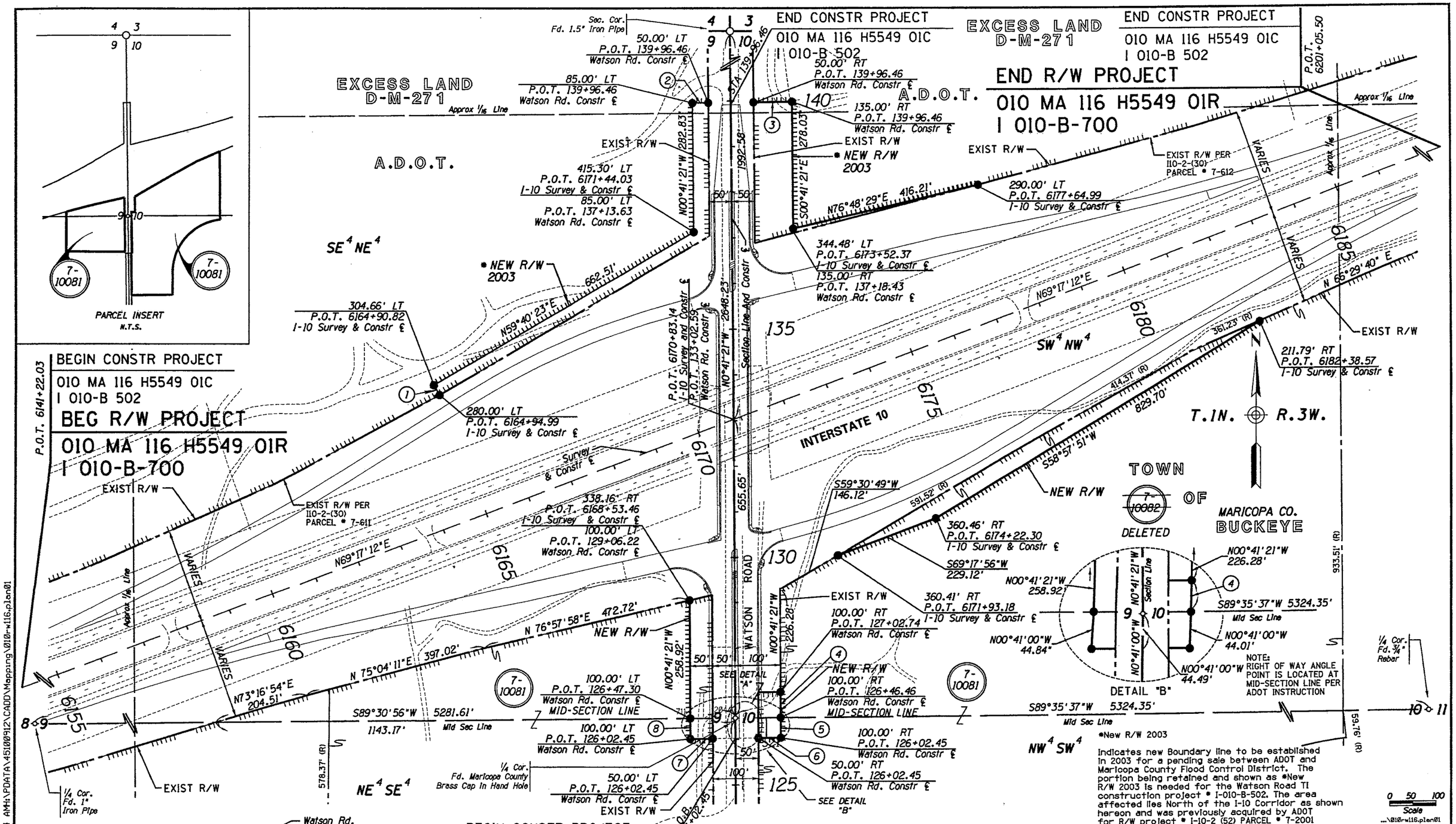

(X)	DATA TABLE
1	N30°19'37"W 25.00'
2	N89°18'39"E 35.00'
3	N89°18'39"E 85.00'
4	S00°41'21"E 56.31'
5	S00°41'00"E 44.01'
6	S89°19'00"W 50.00'
7	S89°19'00"W 50.00'
8	N00°41'00"W 44.84'

CHANGE ORDER REVISIONS			
C.O. NO.	DATE	BY	DESCRIPTION OF REVISIONS

Click here for I-10 Index

DRAWING NO.	D-07-T-945
SURVEY	SEE ATTACHED
DRAWN/DATE	Sainz/Feb 03
ADOT REVIEW	M. Hineman
ROUTE NO.:	I-10
SECTION NAME:	Watson Road T.I.

RBF CONSULTING

ARIZONA DEPARTMENT OF TRANSPORTATION
INTERMODAL TRANSPORTATION DIVISION
RIGHT OF WAY PLANS SECTION

HIGHWAY NAME: EHRENBERG-PHOENIX
FEDERAL IDENTIFICATION NO.: I 010-B-700
TRACS NO. 010 MA 116 H5549 01R

REGISTERED LAND SURVEYOR CERTIFICATE NO. 31034 DAVID M. SCHLIEF 6-23-03 ARIZONA, U.S.A.

SHEET P-1

06/23/2003 10:32:04 AM:H:\PDATA\45100912\CADD\Mapping\010-w116.plan01

RESULTS OF SURVEY

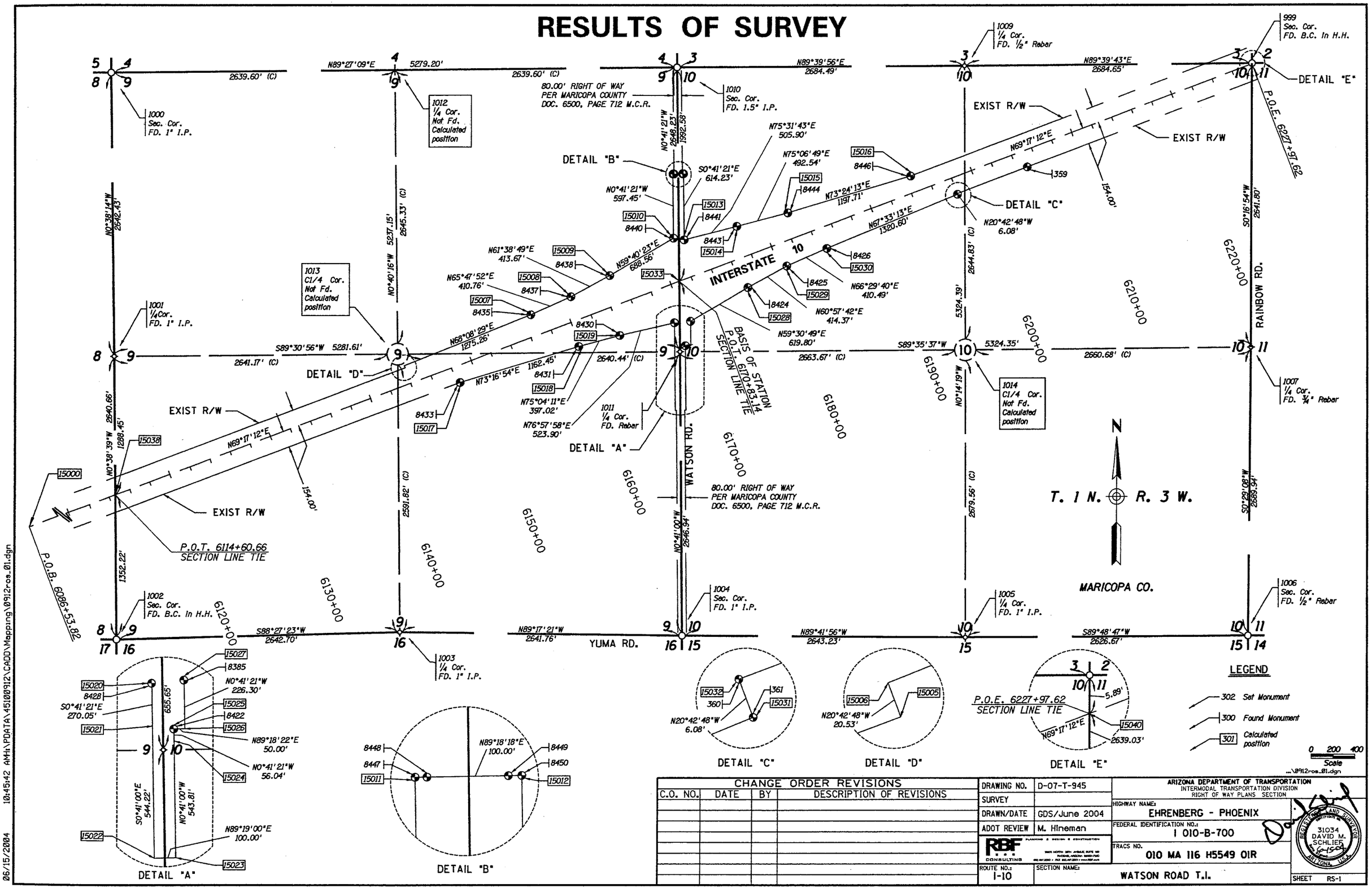

Click here for I-10 Index

RESULTS OF SURVEY

EXIST R/W MONUMENTAION

PT.	NORTHING	EASTING	DESCRIPTION	STATION	OFFSET
359	891086.2110	508144.5206	ADOT BC FLUSH	6205+00.64	154.02 RT
360	890838.4705	507489.1255	ADOT ALUMINUM CAP	6197+99.98	153.93 RT
361	890832.8496	507491.2334	ADOT ALUMINUM CAP	6197+99.96	159.94 RT
8385	889649.2947	504997.9792	BC FLUSH	6170+49.26	385.14 RT
8422	889422.3107	504950.5961	ALUMINUM CAP	6169+24.65	580.69 RT
8424	889963.9750	505532.3000	ALUMINUM CAP	6176+60.34	279.79 RT
8425	890165.2064	505894.9015	ALUMINUM CAP	6180+70.68	219.81 RT
8426	890328.9542	506271.2570	ALUMINUM CAP	6184+80.62	199.76 RT
8428	889635.4256	504848.1278	ALUMINUM CAP	6169+04.18	345.11 RT
8430	889517.2897	504337.4720	ALUMINUM CAP	6163+84.75	274.99 RT
8431	889415.1708	503953.7924	ALUMINUM CAP	6159+89.76	234.81 RT
8433	889080.4828	502840.3007	ALUMINUM CAP	6148+29.86	154.03 RT
8435	889710.2849	503505.0843	ALUMINUM CAP	6156+74.43	199.94 LT
8437	889878.6164	503879.5212	ALUMINUM CAP	6160+84.20	224.95 LT
8438	890075.2750	504243.8753	ALUMINUM CAP	6164+94.56	280.03 LT
8440	890423.3802	504838.7431	ALUMINUM CAP	6171+74.10	395.23 LT
8441	890407.5481	504938.7633	ALUMINUM CAP	6172+62.06	345.05 LT
8443	890534.1692	505429.3384	ALUMINUM CAP	6177+65.71	289.97 LT
8444	890660.6932	505905.3292	ALUMINUM CAP	6182+55.68	239.96 LT
8446	891002.6307	507053.0182	ALUMINUM CAP	6194+50.13	153.86 LT
8447	891020.5375	504831.7693	ALUMINUM CAP	6173+78.79	956.26 LT
8448	891020.6944	504841.7558	ALUMINUM CAP	6173+88.19	952.87 LT
8449	891021.6241	504921.6800	ALUMINUM CAP	6174+63.27	925.47 LT
8450	891021.7298	504931.6911	ALUMINUM CAP	6174+72.67	922.03 LT

EXIST R/W LINE

THE FOLLOWING LIST OF POINTS REPRESENTS THE EXISTING RIGHT OF WAY LINE AS DETERMINED BY AN ANALYSIS OF MONUMENTATION FOUND DURING THE COURSE OF THIS SURVEY AND THE FOLLOWING EXISTING DOCUMENTATION:
1) ALTA/ACSM LAND TITLE SURVEY BY HOOK ENGINEERING LS 31019 MAY 22, 2000
2) R/W PROJECTS: D-7-T-699 & D-7-T-725

LEFT SIDE					RIGHT SIDE				
PT.	NORTHING	EASTING	STATION	OFFSET	PT.	NORTHING	EASTING	STATION	OFFSET
15034	887204.7529	497008.9565	6087+12.01	154.00 LT	15017	889080.6828	502840.7570	6148+30.36	154.00 RT
15005	889216.5561	502329.2713	6144+00.00	154.00 LT	15018	889415.0840	503954.0740	6159+90.00	235.00 RT
15006	889235.7591	502322.0099	6144+00.00	174.50 LT	15019	889517.3743	504337.6906	6163+85.00	275.00 RT
15007	889710.5577	503505.5817	6156+75.00	200.00 LT	15020	889635.5287	504848.0921	6169+04.18	345.00 RT
15008	889878.9520	503880.2394	6160+85.00	225.00 LT	15021	889365.4981	504851.3402	6168+11.72	598.73 RT
15009	890075.4071	504244.2866	6164+95.00	280.00 LT	15022	888821.3136	504857.8301	6166+25.31	1110.03 RT
15010	890423.0835	504838.6187	6171+73.88	395.00 LT	15023	888822.5061	504957.8230	6167+19.26	1144.28 RT
15011	891020.4889	504831.4326	6173+78.46	956.33 LT	15024	889366.2756	504951.3381	6169+05.53	633.37 RT
15012	891021.7019	504931.4252	6174+72.42	922.10 LT	15025	889422.3115	504950.6641	6169+24.72	580.72 RT
15013	890407.5155	504938.8132	6172+62.09	345.00 LT	15026	889422.9171	505000.6604	6169+71.69	597.83 RT
15014	890533.9384	505428.6637	6177+65.00	290.00 LT	15027	889649.1978	504997.9384	6170+49.17	385.22 RT
15015	890660.4749	505904.6769	6182+55.00	240.00 LT	15028	889963.6434	505532.0498	6176+60.00	280.00 RT
15016	891002.5769	507052.4929	6194+49.62	154.00 LT	15029	890164.7755	505894.3286	6180+70.00	220.00 RT
					15030	890328.4929	506270.7546	6184+80.00	200.00 RT
					15031	890832.7224	507491.3072	6198+00.00	160.08 RT
					15032	890838.4106	507489.1563	6198+00.00	154.00 RT

SECTION MONUMENTATION

PT.	NORTHING	EASTING	DESCRIPTION
1000	891963.5224	499590.5271	1" IRON PIPE
1001	889321.2534	499619.9199	1" IRON PIPE
1002	886680.7565	499649.6091	BRASS CAP IN HANDHOLE
1003	886751.9440	502291.3491	1" IRON PIPE
1004	886719.1708	504932.9036	1" IRON PIPE
1005	886705.2752	507576.0976	1" IRON PIPE
1006	886713.8477	510202.7487	½" REBAR
1007	889403.6904	510225.5498	¾" REBAR
1008	892048.5791	510238.5880	BRASS CAP IN HANDHOLE
1009	892029.6274	507553.9259	½" REBAR
1010	892013.9610	504869.4860	1.5" IRON PIPE
1011	889365.9209	504901.3387	REBAR

CALCULATED SECTION MONUMENTATION

PT.	NORTHING	EASTING	DESCRIPTION
1012	891988.7417	502230.0065	CALCULATED
1013	889343.5902	502260.9911	CALCULATED
1014	889384.8162	507564.9394	CALCULATED

THE FOLLOWING LIST OF POINTS REPRESENTS THE EXISTING CENTER LINE AS DETERMINED BY AN ANALYSIS OF MONUMENTATION FOUND DURING THE COURSE OF THIS SURVEY AND THE FOLLOWING EXISTING DOCUMENTATION:
1) ALTA/ACSM LAND TITLE SURVEY BY HOOK ENGINEERING LS 31019 MAY 22, 2000
2) R/W PROJECTS: D-7-T-699 & D-7-T-725

EXIST CENTERLINE

PT.	NORTHING	EASTING	STATION
15000	887040.126	497008.996	6086+53.82
15038	888032.888	499634.407	6114+60.66
15033	890021.523	504893.453	6170+83.14
15040	892042.692	510238.559	6227+97.62

GENERAL NOTES

FOUR NGS CONTROL STATIONS WERE USED TO ESTABLISH THE CONTROL BASELINE FOR THIS SURVEY AND THEY ARE AS FOLLOWS:

4BF1 NAD 83(1992) 33°25'35.27198(N) 112°33'23.02252(W)
GROUND COORDINATE N 883390.5494 E 504877.8288

4CF3 NAD 83(1992) 33°27'40.16160(N) 112°33 33.88349(W)
GROUND COORDINATE N 896930.1609 E 504040.9449

4CG5 NAD 83(1992) 33°27'44.96885(N) 112°37'04.55903(W)
GROUND COORDINATE N 896621.7834 E 486189.0531

H 264 NAD 83(1992) 33°27'05.75067(N) 112°38'14.09943(W)
GROUND COORDINATE N 892697.7783 E 480269.8062

SYSTEM: UNITED STATES STATE PLANE 1983
ZONE: ARIZONA CENTRAL 0202
DATUM: NORTH AMERICAN 1983
GEOID MODEL: GEOID 99

A TRIMBLE 4800 GPS EQUIPMENT WAS USED FOR ALL FIELD SURVEY MEASUREMENTS. DIRECT SATELLITE MEASUREMENTS WERE MADE ON EACH POINT ON THE NORTH AMERICAN DATUM OF 1983 WITH AUTOMATIC TRANSLATIONS MADE TO THE STATE PLANE GRID SYSTEM.

GPS CALIBRATION AND TRANSLATION TO THE SURFACE WAS PERFORMED BY TRIMBLE SURVEY OFFICE SOFTWARE. A COMBINED SCALE FACTOR OF 1.00010862 WAS USED FOR THE TRANSLATION TO GROUND COORDINATES.

ALL BEARINGS ARE GRID BEARINGS. DISTANCES ARE GROUND DISTANCES AND COORDINATES ARE GROUND COORDINATES.

MONUMENT VERIFICATION AND ACCEPTANCE:

THE MONUMENTATION SHOWN ON THIS "RESULTS OF SURVEY" WAS BASED ON AN OBSERVATION AND EVALUATION OF PHYSICAL CORROBORATING EVIDENCE EVIDENCE IN THE FIELD: AND A REVIEW AND ANALYSIS OF EXISTING DRAWINGS, PLATS, AND NOTES READILY AVAILABLE AT THE TIME THE SURVEY WAS PREPARED.

THE BASIS OF STATION IS 6170+81.14 HELD AT POINT 15033 AT THE INTERSECTION OF WATSON ROAD AND INTERSTATE 10. THIS STATION WAS DETERMINED FROM ADOT RIGHT OF WAY PROJECT D-7-T-699.

...\0912-rs_02.dgn

CHANGE ORDER REVISIONS			
C.O. NO.	DATE	BY	DESCRIPTION OF REVISIONS

DRAWING NO.	D-07-T-945
SURVEY	
DRAWN/DATE	GDS/June 2004
ADOT REVIEW	M. Hineman
ROUTE NO.:	I-10
SECTION NAME:	WATSON ROAD T.I.

RBF CONSULTING

ARIZONA DEPARTMENT OF TRANSPORTATION
INTERMODAL TRANSPORTATION DIVISION
RIGHT OF WAY PLANS SECTION

HIGHWAY NAME: EHRENBERG - PHOENIX
FEDERAL IDENTIFICATION NO.: I 010-B-700
TRACS NO. 010 MA 116 H5549 01R

REGISTERED LAND SURVEYOR CERTIFICATE NO. 31034 DAVID M. SCHLIEF 6-15-04 ARIZONA, U.S.A.

SHEET RS-2

06/15/2004 10:48:01 AM H:\PDATA\45100912\CADD\Mapping\0912-rs_02.dgn

Click here for I-10 Index

Click here for I-10 Index

RIGHT OF WAY MONUMENTATION SURVEY

THIS SURVEY SUPPLEMENTS THE RESULTS OF SURVEY AS SHOWN ON SHEETS RS-1 TO RS-2

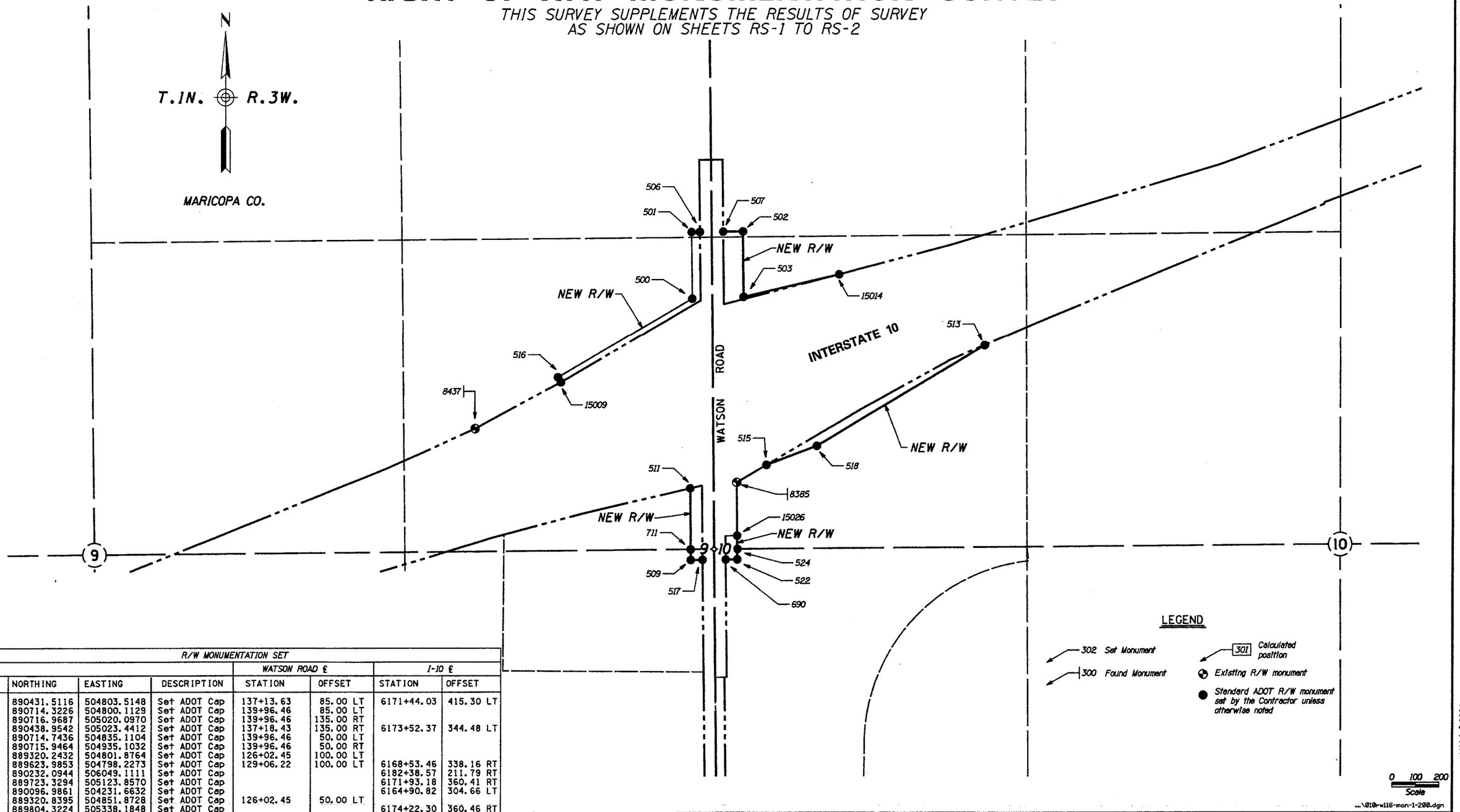

R/W MONUMENTATION SET							
				WATSON ROAD ℄		I-10 ℄	
PT.	NORTHING	EASTING	DESCRIPTION	STATION	OFFSET	STATION	OFFSET
500	890431.5116	504803.5148	Set ADOT Cap	137+13.63	85.00 LT	6171+44.03	415.30 LT
501	890714.3226	504800.1129	Set ADOT Cap	139+96.46	85.00 LT		
502	890716.9687	505020.0970	Set ADOT Cap	139+96.46	135.00 RT		
503	890438.9542	505023.4412	Set ADOT Cap	137+18.43	135.00 RT	6173+52.37	344.48 LT
506	890714.7436	504835.1104	Set ADOT Cap	139+96.46	50.00 LT		
507	890715.9464	504935.1032	Set ADOT Cap	139+96.46	50.00 RT		
509	889320.2432	504801.8764	Set ADOT Cap	126+02.45	100.00 LT		
511	889623.9853	504798.2273	Set ADOT Cap	129+06.22	100.00 LT	6168+53.46	338.16 RT
513	890232.0944	506049.1111	Set ADOT Cap			6182+38.57	211.79 RT
515	889723.3294	505123.8570	Set ADOT Cap			6171+93.18	360.41 RT
516	890096.9861	504231.6632	Set ADOT Cap			6164+90.82	304.66 LT
517	889320.8395	504851.8728	Set ADOT Cap	126+02.45	50.00 LT		
518	889804.3224	505338.1848	Set ADOT Cap			6174+22.30	360.46 RT
522	889322.6283	505001.8621	Set ADOT Cap	126+02.45	100.00 RT		
524	889366.6303	505001.3373	Set ADOT Cap	126+46.46	100.00 RT		
690	889322.0320	504951.8644	Set ADOT Cap	126+02.45	50.00 RT		
711	889365.0800	504801.3416	Set ADOT Cap	126+47.30	100.00 LT		
8385	889649.2947	504997.9792	Set ADOT Cap	129+29.13	100.04 RT	6170+49.26	385.14 RT
8437	889878.6164	503879.5212	Set ADOT Cap			6160+84.20	224.95 LT
15009	890075.4071	504244.2866	Set ADOT Cap			6164+95.00	280.00 LT
15014	890533.9384	505428.6637	Set 1½" BC On Drivable Monument Base			6177+64.99	290.00 LT
15026	889422.9171	505000.6604	Set ADOT Cap	127+02.74	100.00 RT		

REFER TO THE R/W PLANS FOR THE BASIS OF STATIONING.

CHANGE ORDER REVISIONS			
C.O. NO.	DATE	BY	DESCRIPTION OF REVISIONS

DRAWING NO.	D-07-T-945
SURVEY	SEE ATTACHED
DRAWN/DATE	Sainz/Sept 03
ADOT REVIEW	M. Hineman
ROUTE NO.:	I-10
SECTION NAME:	Watson Road T.I.

RBF CONSULTING

ARIZONA DEPARTMENT OF TRANSPORTATION
INTERMODAL TRANSPORTATION DIVISION
RIGHT OF WAY PLANS SECTION

HIGHWAY NAME: EHRENBERG-PHOENIX

FEDERAL IDENTIFICATION NO.: I 010-B-700

TRACS NO. 010 MA 116 H5549 01R

REGISTERED LAND SURVEYOR 31034 DAVID M. SCHLIEF 5-10-04 ARIZONA, U.S.A.

SHEET MS-1

MAY 10 2004

05/10/2004 10:45:52 AM:\PDATA\45100912\CADD\Mapping\Monumentation\010-w116-mon-1-200.dgn

...\010-w116-mon-1-200.dgn