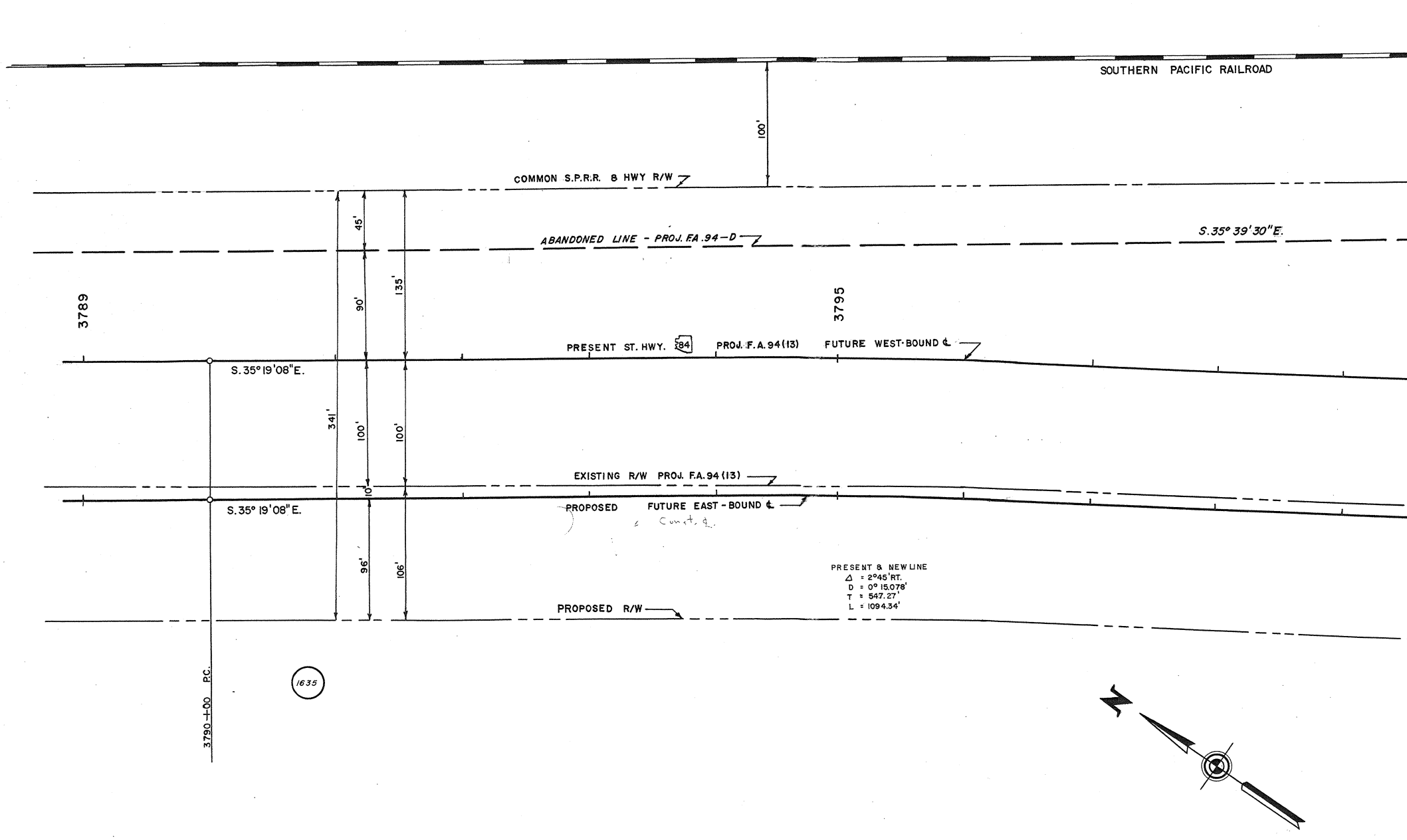
SOUTHERN PACIFIC RAILROAD
100'
COMMON S.P.R.R. & HWY R/W
ABANDONED LINE - PROJ. F.A. 94-D
S. 35° 39' 30" E.
45'
90'
135'
3789
3795
PRESENT ST. HWY. 84 PROJ. F.A. 94 (13)
FUTURE WEST-BOUND ℄
S. 35° 19' 08" E.
341'
100'
100'
EXISTING R/W PROJ. F.A. 94 (13)
10'
PROPOSED
FUTURE EAST-BOUND ℄
Const. ℄
S. 35° 19' 08" E.
96'
106'
PRESENT & NEW LINE
Δ = 2°45' RT.
D = 0° 15.078'
T = 547.27'
L = 1094.34'
PROPOSED R/W
3790+00 P.C.
1635
N

C-11-T-348

Click here for I-10 Index

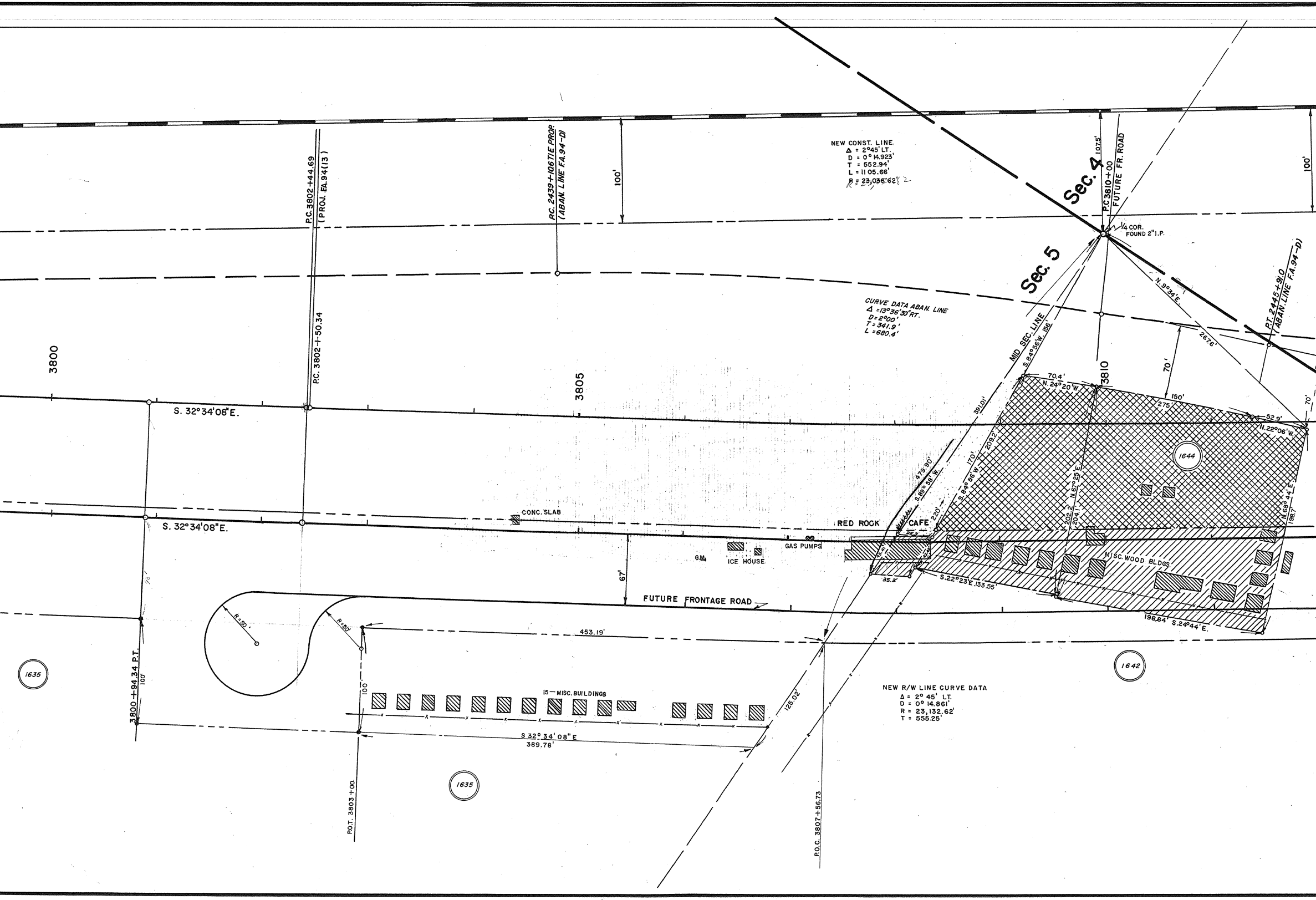
NEW CONST. LINE
Δ = 2°45' LT.
D = 0° 14.923'
T = 552.94'
L = 1105.66'
R = 23,036.62'
CURVE DATA ABAN. LINE
Δ =13°36'30"RT.
D=2°00'
T=341.9'
L=680.4'
NEW R/W LINE CURVE DATA
Δ = 2° 45' LT.
D = 0° 14.861'
R = 23,132.62'
T = 555.25'
Sec. 4
Sec. 5
MID SEC. LINE
1/4 COR. FOUND 2" I.P.
P.C.3810+00
FUTURE FR. ROAD
107.5'
100'
100'
P.C.3802+44.69
(PROJ. F.A.94(13))
P.C. 2439+106 TIE PROP.
(ABAN. LINE F.A.94-D)
P.T. 2445+91.0
(ABAN. LINE F.A.94-D)
P.C. 3802+50.34
3800
3805
3810
S. 32°34'08"E.
S. 32°34'08"E.
S.84°56'W. 156'
N.9°34'E.
267.6'
70'
70'
70.4'
N.24°20'W.
150'
275'
52.9'
N.22°06'W.
391.01'
209.2'
170'
S.84°56'W.
479.90'
S.89°58'W.
220'
202.2
204.1'
N.67°25'E.
N.68°44'E.
198.7
1644
CONC. SLAB
RED ROCK CAFE
GAS PUMPS
G.M.
ICE HOUSE
35.3'
S.22°23'E.133.55'
MISC. WOOD BLDGS.
198.84' S.24°44'E.
67'
FUTURE FRONTAGE ROAD
R=50'
R=50'
453.19'
1635
1642
100'
3800+94.34 P.T.
100'
15 — MISC. BUILDINGS
125.02'
S 32° 34' 08" E
389.78'
1635
P.O.T. 3803+00
P.O.C. 3807+56.73

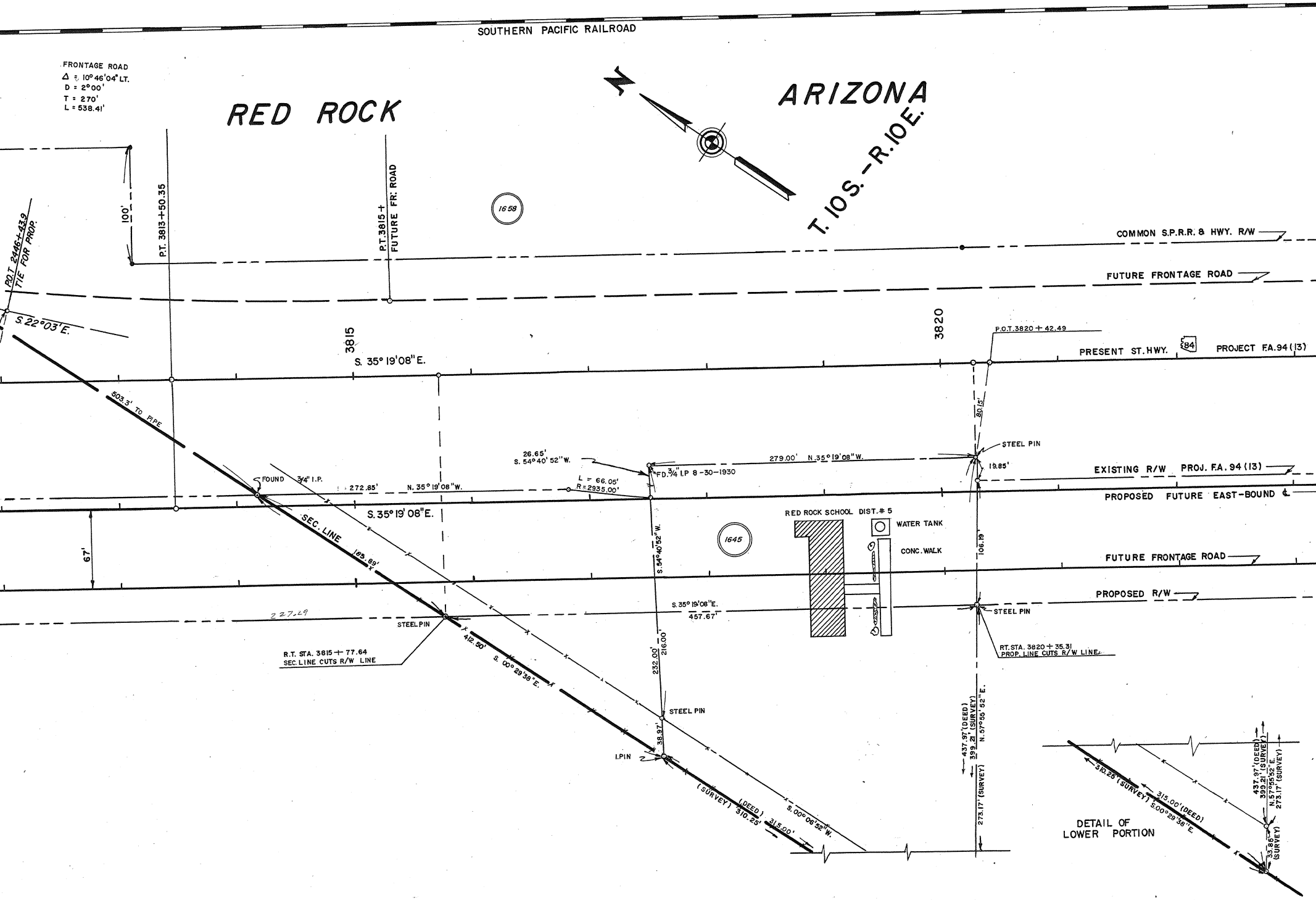
SOUTHERN PACIFIC RAILROAD
FRONTAGE ROAD
Δ = 10°46'04" LT.
D = 2°00'
T = 270'
L = 538.41'
RED ROCK
ARIZONA
T. 10S.-R. 10E.
N
1658
100'
P.T. 3813+50.35
P.T. 3815+
FUTURE FR. ROAD
P.O.T. 2446+43.9
TIE FOR PROP.
S. 22°03'E.
COMMON S.P.R.R. & HWY. R/W
FUTURE FRONTAGE ROAD
3815
3820
S. 35° 19'08" E.
P.O.T. 3820 + 42.49
PRESENT ST. HWY.
84
PROJECT F.A. 94 (13)
503.3' TO PIPE
80.15'
STEEL PIN
26.65'
S. 54°40' 52" W.
279.00' N. 35° 19'08" W.
FD. 3/4" I.P 8-30-1930
19.85'
EXISTING R/W PROJ. F.A. 94 (13)
FOUND 3/4" I.P.
272.85'
N. 35° 19'08" W.
L = 66.05'
R = 2935.00'
PROPOSED FUTURE EAST-BOUND ℄
S. 35° 19' 08" E.
SEC. LINE
RED ROCK SCHOOL DIST. # 5
WATER TANK
CONC. WALK
1645
S. 54°40'52" W.
106.19
67'
185.89'
FUTURE FRONTAGE ROAD
PROPOSED R/W
227.29
S. 35° 19'08" E.
457.67'
STEEL PIN
STEEL PIN
R.T. STA. 3815 + 77.64
SEC. LINE CUTS R/W LINE
412.50'
S. 00° 29'38" E.
232.00'
216.00'
RT. STA. 3820 + 35.31
PROP. LINE CUTS R/W LINE
STEEL PIN
38.97'
I. PIN
437.97' (DEED)
399.21' (SURVEY)
N. 57°55'52" E.
273.17' (SURVEY)
(SURVEY) 310.25'
(DEED) 315.00'
S. 00° 06'52" W.
DETAIL OF
LOWER PORTION
310.25' (SURVEY)
315.00' (DEED)
S. 00°29'38" E.
437.97' (DEED)
399.21' (SURVEY)
N. 57°55'52" E.
273.17' (SURVEY)
33.86' (SURVEY)

OWNERSHIP RECORD

ITEM	OWNER	DESCRIPTION
1635	STATE LAND	PART OF SEC.5, T.10S., R.10E.
1641	ELZIE W. & DELLA BROOKS	A PARCEL OF LAND 90'X 200' IN SW 1/4, SEC.4,
		T.10 S., R.10 E.
1642	H.B. AGUIRRE (2/3 INTR.) &	PART OF SE 1/4, SEC.5, T.10S., R.10E.
	ENRIQUE C. AGUIRRE (1/3 INTR)	
1644	ROBERT MEEKS	PART OF SE 1/4, SEC.5, T.10 S., R.10 E.
1645	RED ROCK SCHOOL DIST. # 5	PART OF SW 1/4, SEC. 4, T.10 S., R.10 E.
1646	C.L. BROOKS	PART OF SW 1/4, SEC. 4, T.10 S., R.10 E.
1658	SOUTHERN PACIFIC RAILROAD	ALL, EAST OF COMMON R/W LINE AS SHOWN ON MAP.

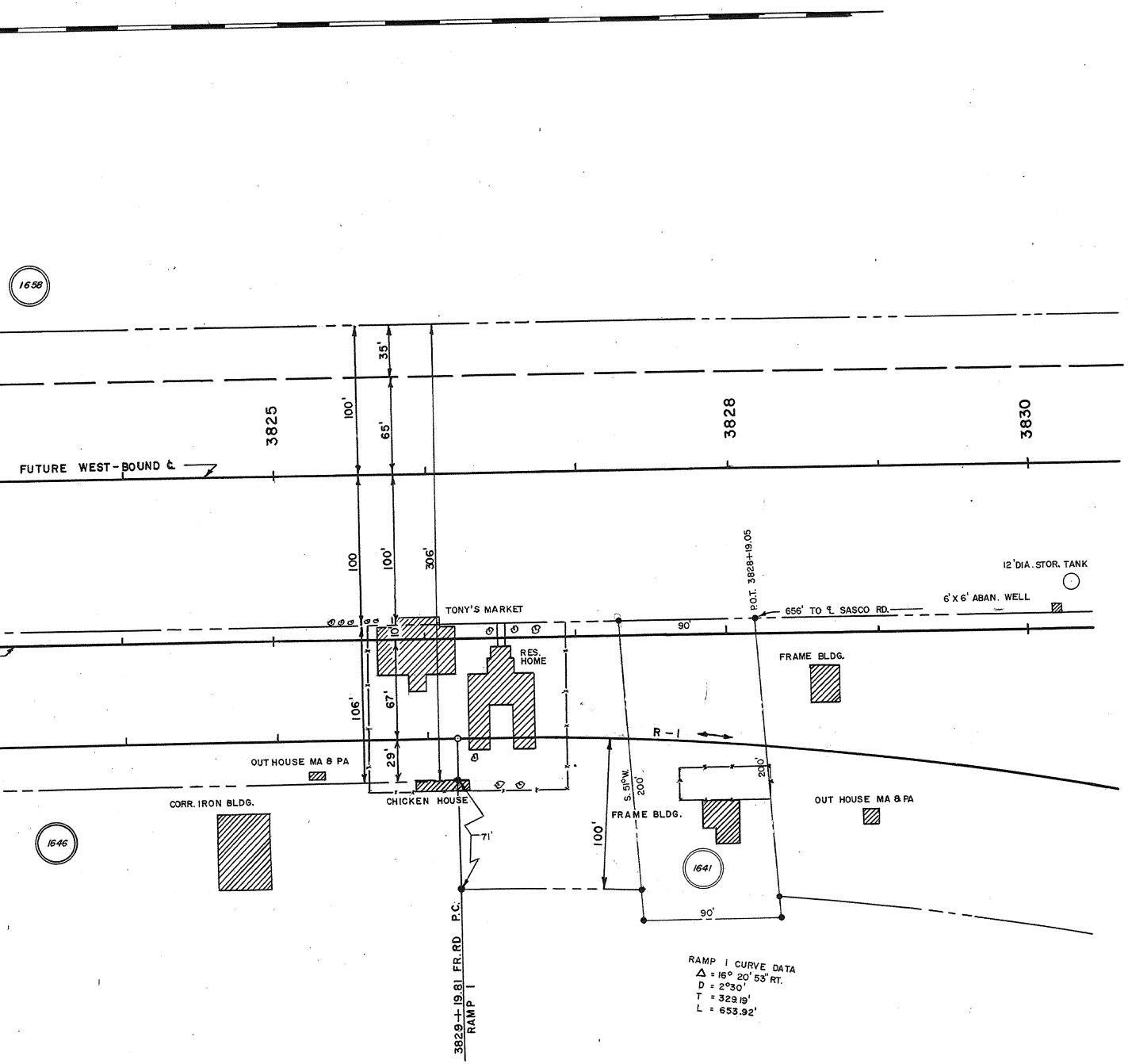
1658
3825
3828
3830
35'
100'
65'
FUTURE WEST-BOUND ℄
100
100'
306'
TONY'S MARKET
10'
RES. HOME
106'
67'
29'
OUT HOUSE MA & PA
CORR. IRON BLDG.
CHICKEN HOUSE
71'
1646
3829+19.81 FR. RD P.C.
RAMP 1
P.O.T. 3828+19.05
656' TO ℄ SASCO RD.
6'X6' ABAN. WELL
12' DIA. STOR. TANK
90'
FRAME BLDG.
R-1
S. 51°W. 200'
200'
100'
FRAME BLDG.
OUT HOUSE MA & PA
1641
90'
RAMP 1 CURVE DATA
Δ = 16° 20' 53" RT.
D = 2°30'
T = 329.19'
L = 653.92'

NOTE: SEE STRIP MAP C-11-T-341 FOR ABANDONMENT OF FRONTAGE ROADS TO PINAL CO. PER RES. 97-10-A-053 REC. 11-20-97, FEE NO. 1997-040161.

▨ *Parcel of land owned by Robert L. Meeks to be Condemned.*

▩ *Parcel of land acquired by Condemnation by Arizona Highway Department for Project F.I. 94 (13).*

▥ *Parcel of State land upon which Meeks has Commercial lease No. 22-F.*

NOTE - USE FOR REFERENCE
ONLY - See C-11-T-341 FINALIZED
PLANS.
John M. Gorman
11/7/66

AFE 8489

ARIZONA HIGHWAY DEPARTMENT
RIGHT OF WAY DIVISION

RIGHT OF WAY MAP OF
CASA GRANDE - TUCSON
INTERSTATE HIGHWAY 84
PROJECT I-002-3(10)
RED ROCK SECTION
FROM STA: 3789+00 TO STA: 3830+00
PINAL COUNTY

PLAT SHOWING PROPERTY OF *Robert L. Meeks* &
TO BE CONDEMNED: ______

PARCELS TO BE CONDEMNED: *SEE ABOVE* ↑

DRAWN BY	DATE	SCALE	CHECKED BY	FILE NO.
G. G. Haddock	3-17-58	1" = 50'	G. Good	C-11-T-345

REVISION: A
DATE: 6-12-58
REVISED BY: G.G. HADDOCK