A204-T-11-A

Click here for I-10 Index

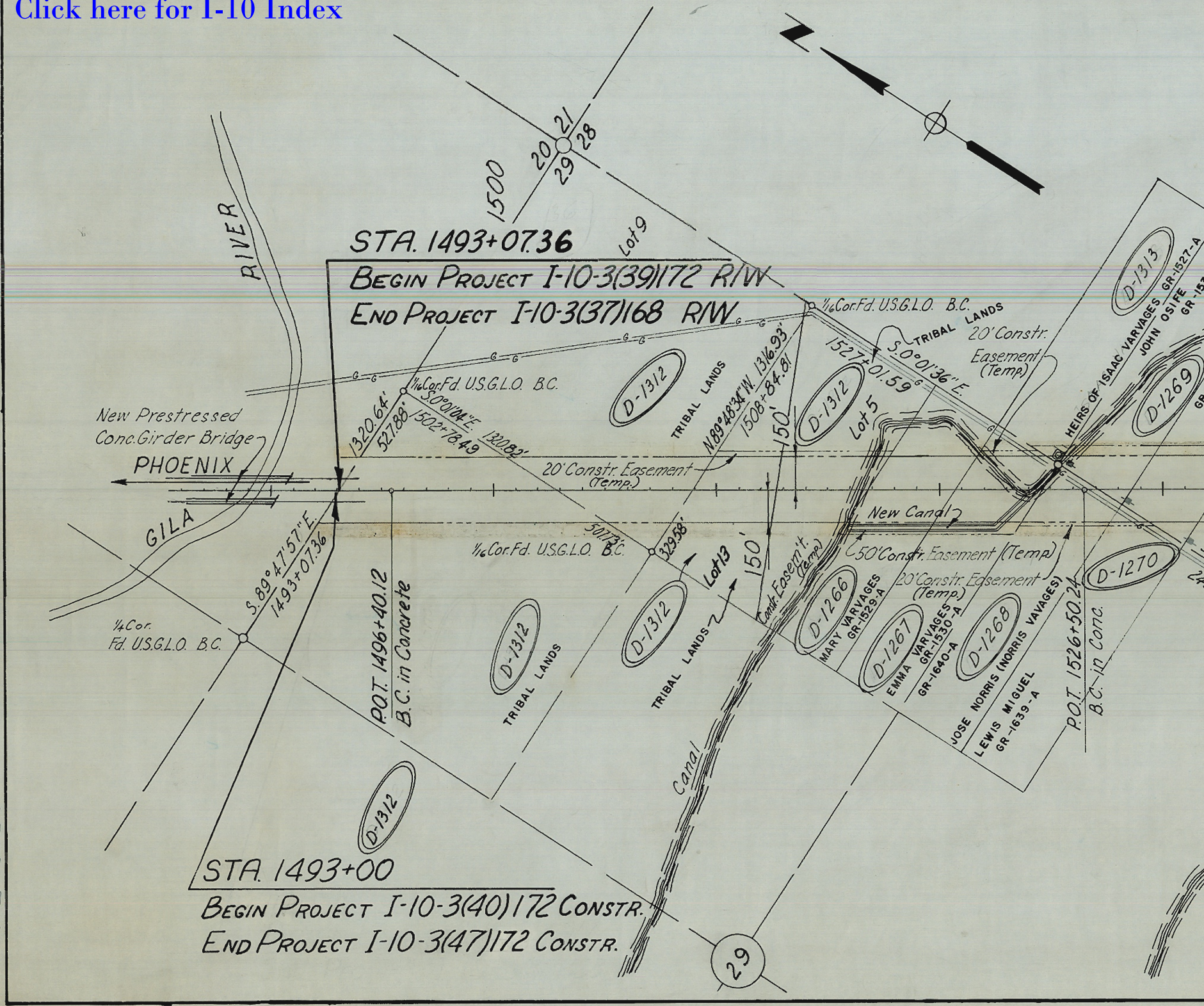

STA. 1493+07.36
BEGIN PROJECT I-10-3(39)172 R/W
END PROJECT I-10-3(37)168 R/W
STA. 1493+00
BEGIN PROJECT I-10-3(40)172 CONSTR.
END PROJECT I-10-3(47)172 CONSTR.
1500
20
21
29
28
Lot 9
RIVER
GILA
New Prestressed Conc. Girder Bridge
PHOENIX
1/16 Cor. Fd. U.S.G.L.O. B.C.
S.0°01'04"E. 1320.82'
1502+78.49
1320.64'
527.88'
20' Constr. Easement (Temp.)
S.89°47'57"E.
1493+07.36
1/4 Cor. Fd. U.S.G.L.O. B.C.
P.O.T. 1496+40.12 B.C. in Concrete
1/16 Cor. Fd. U.S.G.L.O. B.C.
501.73'
329.58'
D-1312
TRIBAL LANDS
D-1312
TRIBAL LANDS
D-1312
D-1312
TRIBAL LANDS
Lot 13
150'
N.89°48'34"W. 1316.93'
1508+84.81
150'
D-1312
1/16 Cor. Fd. U.S.G.L.O. B.C.
TRIBAL LANDS
1527+01.59
S.0°01'36"E.
20' Constr. Easement (Temp.)
Lot 5
New Canal
50' Constr. Easement (Temp.)
20' Constr. Easement (Temp.)
Constr. Easem't. (Temp.)
Canal
D-1266
MARY VARVAGES GR-1529-A
D-1267
EMMA VARVAGES GR-1530-A GR-1640-A
D-1268
JOSE NORRIS (NORRIS VAVAGES)
LEWIS MIGUEL GR-1639-A
P.O.T. 1526+50.24 B.C. in Conc.
D-1270
D-1313
HEIRS OF ISAAC VARVAGES GR-1527-A
JOHN OSIFE GR-15
D-1269
GR
24
29

A204-T-11-A

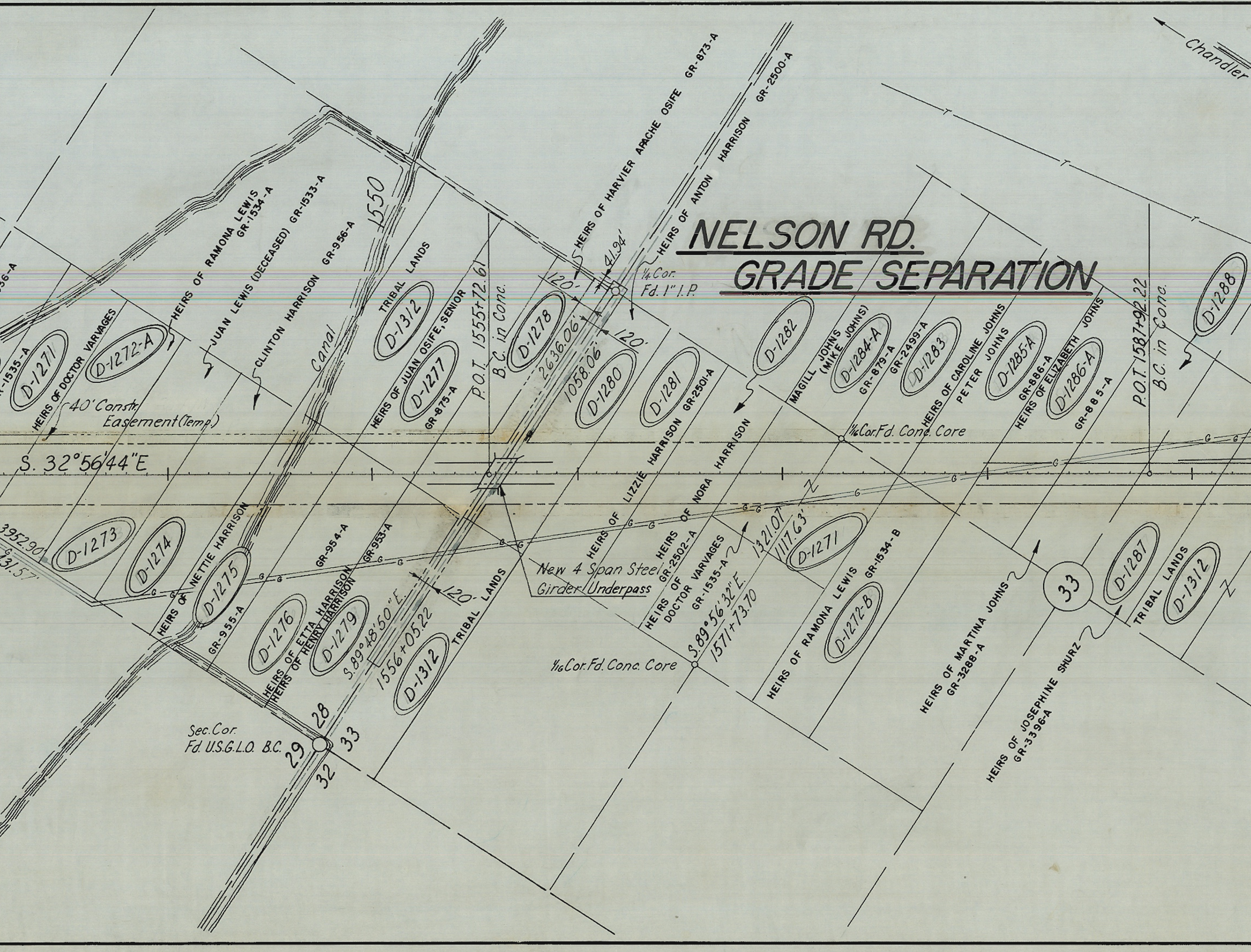
NELSON RD.
GRADE SEPARATION
Chandler
HEIRS OF HARVIER APACHE OSIFE GR-873-A
HEIRS OF ANTON HARRISON GR-2500-A
HEIRS OF RAMONA LEWIS GR-1534-A
JUAN LEWIS (DECEASED) GR-1533-A
CLINTON HARRISON GR-956-A
1550
Canal
TRIBAL LANDS
D-1312
HEIRS OF JUAN OSIFE, SENIOR
D-1277
GR-875-A
P.O.T. 1555+72.61
B.C. in Conc.
D-1278
120'
41.94'
¼ Cor.
Fd. 1" I.P.
2636.06'
1058.06'
120'
D-1280
D-1281
HEIRS OF LIZZIE HARRISON GR-2501-A
D-1282
HEIRS OF NORA HARRISON
MAGILL JOHNS (MIKE JOHNS)
D-1284-A
GR-879-A
GR-2499-A
D-1283
HEIRS OF CAROLINE JOHNS
PETER JOHNS
D-1285-A
GR-886-A
HEIRS OF ELIZABETH JOHNS
D-1286-A
GR-885-A
P.O.T. 1581+92.22
B.C. in Conc.
D-1288
1/16 Cor. Fd. Conc. Core
-56-A
-1535-A
D-1271
HEIRS OF DOCTOR VARVAGES
D-1272-A
40' Constr. Easement (Temp.)
S. 32°56'44"E
395290'
31.57'
D-1273
D-1274
HEIRS OF NETTIE HARRISON
GR-955-A
D-1275
GR-954-A
GR-953-A
D-1276
HEIRS OF ETTA HARRISON
HEIRS OF HENRY HARRISON
D-1279
S 89°48'50"E.
1556+05.22
120'
D-1312
TRIBAL LANDS
New 4 Span Steel Girder Underpass
HEIRS OF
HEIRS GR-2502-A
HEIRS OF DOCTOR VARVAGES GR-1535-A
S 89°56'32"E.
1571+73.70
1321.07'
1117.63'
D-1271
HEIRS OF RAMONA LEWIS GR-1534-B
D-1272-B
1/16 Cor. Fd. Conc. Core
HEIRS OF MARTINA JOHNS GR-3288-A
33
D-1287
TRIBAL LANDS
D-1312
HEIRS OF JOSEPHINE SHURZ GR-3396-A
Sec. Cor.
Fd. U.S.G.L.O. B.C.
29
28
33
32
G
Z

CASA BLANCA RD. INTERCHANGE

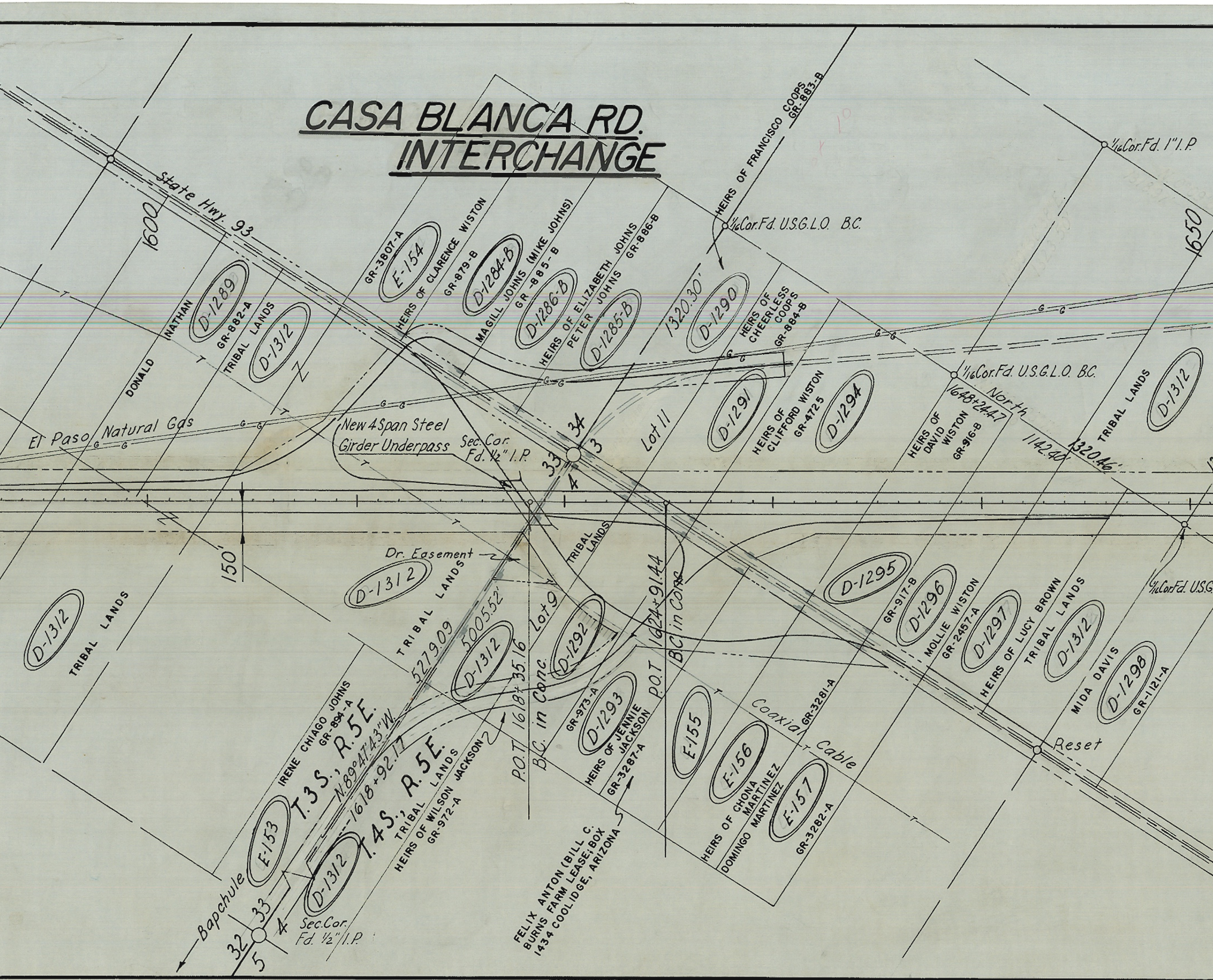
State Hwy. 93
1600
1650
DONALD NATHAN
D-1289
GR-882-A
TRIBAL LANDS
D-1312
GR-3807-A
E-154
HEIRS OF CLARENCE WISTON
GR-879-B
D-1284-B
MAGILL JOHNS (MIKE JOHNS)
GR-885-B
D-1286-B
HEIRS OF ELIZABETH JOHNS
PETER JOHNS
GR-886-B
D-1285-B
1320.30'
D-1290
HEIRS OF FRANCISCO COOPS
GR-883-B
1/16 Cor. Fd. U.S.G.L.O. B.C.
HEIRS OF CHEERLESS COOPS
GR-884-B
1/16 Cor. Fd. 1" I.P.
El Paso Natural Gas
New 4 Span Steel Girder Underpass
Sec. Cor. Fd. 1/2" I.P.
34
3
33
4
Lot 11
D-1291
HEIRS OF CLIFFORD WISTON
GR-4725
D-1294
1/16 Cor. Fd. U.S.G.L.O. B.C.
1648+24.47
North
1142.40'
1320.46'
HEIRS OF DAVID WISTON
GR-916-B
TRIBAL LANDS
D-1312
150'
Dr. Easement
D-1312
TRIBAL LANDS
D-1312
TRIBAL LANDS
TRIBAL LANDS
5279.09
5005.52'
D-1312
Lot 9
D-1292
P.O.T. 1618+35.16
B.C. in Conc.
P.O.T. 1624+91.44
B.C. in Conc.
IRENE CHIAGO JOHNS
GR-894-A
T.3S., R.5E.
N.89°47'43"W.
1618+92.17
T.4S., R.5E.
TRIBAL LANDS
HEIRS OF WILSON JACKSON
GR-972-A
E-153
D-1312
Bapchule
32
33
5
4
Sec. Cor. Fd. 1/2" I.P.
GR-973-A
D-1293
HEIRS OF JENNIE JACKSON
GR-3287-A
FELIX ANTON (BILL C. BURNS FARM LEASE; BOX 1434 COOLIDGE, ARIZONA
E-155
Coaxial Cable
GR-3281-A
E-156
HEIRS OF CHONA MARTINEZ
DOMINGO MARTINEZ
E-157
GR-3282-A
D-1295
GR-917-B
D-1296
MOLLIE WISTON
GR-2457-A
D-1297
HEIRS OF LUCY BROWN
TRIBAL LANDS
D-1312
MIDA DAVIS
D-1298
GR-1121-A
Reset
1/16 Cor. Fd. U.S.G.

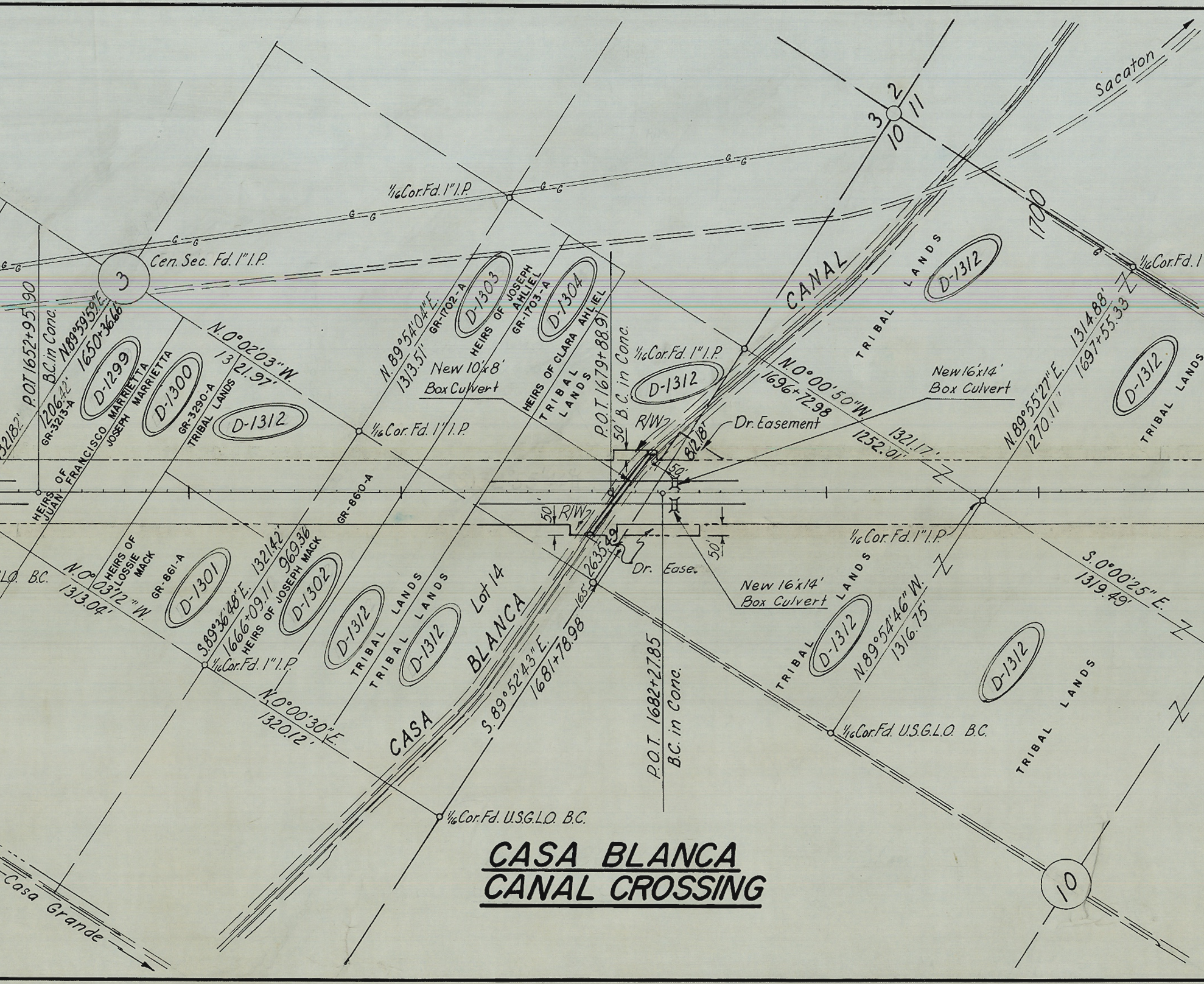

CASA BLANCA CANAL CROSSING

Sacaton
3
2
10
11
1/16 Cor. Fd. 1" I.P.
Cen. Sec. Fd. 1" I.P.
3
1/16 Cor. Fd. 1
170
CANAL
TRIBAL LANDS
D-1312
POT 1652+95.90
B.C. in Conc.
N.89°59'59"E.
1650+36.66
1206.42'
GR-3213-A
D-1299
HEIRS OF JUAN FRANCISCO MARRIETTA
JOSEPH MARRIETTA
D-1300
GR-3290-A
TRIBAL LANDS
N.0°02'03"W.
1321.97'
D-1312
1/16 Cor. Fd. 1" I.P.
N.89°54'04"E.
1313.51'
GR-1702-A
D-1303
HEIRS OF JOSEPH AHLIEL
GR-1703-A
D-1304
HEIRS OF CLARA AHLIEL
TRIBAL LANDS
New 10'x8' Box Culvert
P.O.T. 1679+88.91
B.C. in Conc.
1/16 Cor. Fd. 1" I.P.
D-1312
R/W
50'
812.18'
Dr. Easement
N.0°00'50"W.
1696+72.98
1252.01'
1321.17'
New 16'x14' Box Culvert
N.89°55'27"E.
1270.11'
1314.88'
1697+55.33
D-1312
TRIBAL LANDS
HEIRS OF
GR-860-A
50'
R/W
50'
50'
2635.49
Dr. Ease.
1/16 Cor. Fd. 1" I.P.
New 16'x14' Box Culvert
LO. B.C.
N.0°03'12"W.
1313.04'
HEIRS OF LOSSIE MACK
GR-861-A
D-1301
S.89°36'48"E.
1666+09.11
1321.42'
969.36
HEIRS OF JOSEPH MACK
D-1302
1/16 Cor. Fd. 1" I.P.
TRIBAL LANDS
D-1312
TRIBAL LANDS
D-1312
Lot 14
CASA BLANCA
S.89°52'43"E.
1681+78.98
165
N.0°00'30"E.
1320.12'
P.O.T. 1682+27.85
B.C. in Conc.
TRIBAL LANDS
D-1312
N.89°54'46"W.
1316.75'
D-1312
TRIBAL LANDS
S.0°00'25"E.
1319.49'
1/16 Cor. Fd. U.S.G.L.O. B.C.
1/16 Cor. Fd. U.S.G.L.O. B.C.
10
Casa Grande

GAS LINE RD.
GRADE SEPARATION

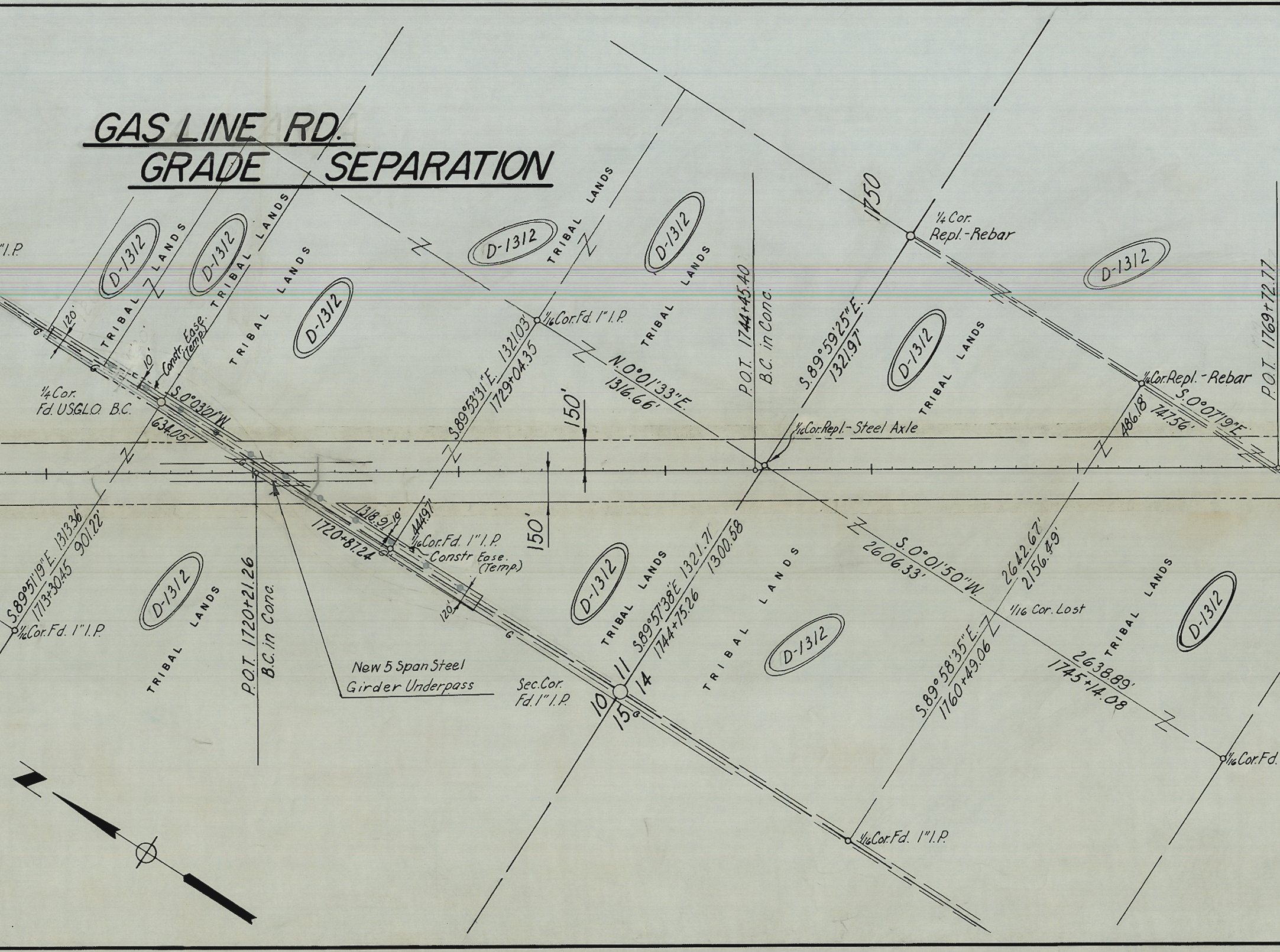

"I.P.
D-1312
TRIBAL LANDS
120'
10'
Constr. Ease. (Temp.)
¼ Cor. Fd. USGLO B.C.
S.0°03'21"W.
634.05'
S.89°51'19"E. 1313.36'
1713+30.45
901.22'
1/16 Cor. Fd. 1" I.P.
P.O.T. 1720+21.26
B.C. in Conc.
1720+87.24
1318.91'
19'
444.97'
1/16 Cor. Fd. 1" I.P.
Constr Ease. (Temp.)
120'
New 5 Span Steel
Girder Underpass
S.89°53'31"E. 1321.03'
1729+04.35
1/16 Cor. Fd. 1" I.P.
N.0°01'33"E.
1316.66'
150'
150'
Sec. Cor. Fd. 1" I.P.
10
11
14
15
S.89°57'38"E. 1321.71'
1744+75.26
1300.58
P.O.T. 1744+45.40
B.C. in Conc.
1/16 Cor. Repl. - Steel Axle
S.89°59'25"E.
1321.97'
1750
¼ Cor. Repl. - Rebar
S.0°01'50"W.
2606.33'
S.89°58'35"E.
1760+49.06
2642.67'
2156.49'
1/16 Cor. Lost
2638.89'
1745+14.08
1/16 Cor. Repl. - Rebar
S.0°07'19"E.
747.56'
486.18'
P.O.T. 1769+72.77
1/16 Cor. Fd.
1/16 Cor. Fd. 1" I.P.
N

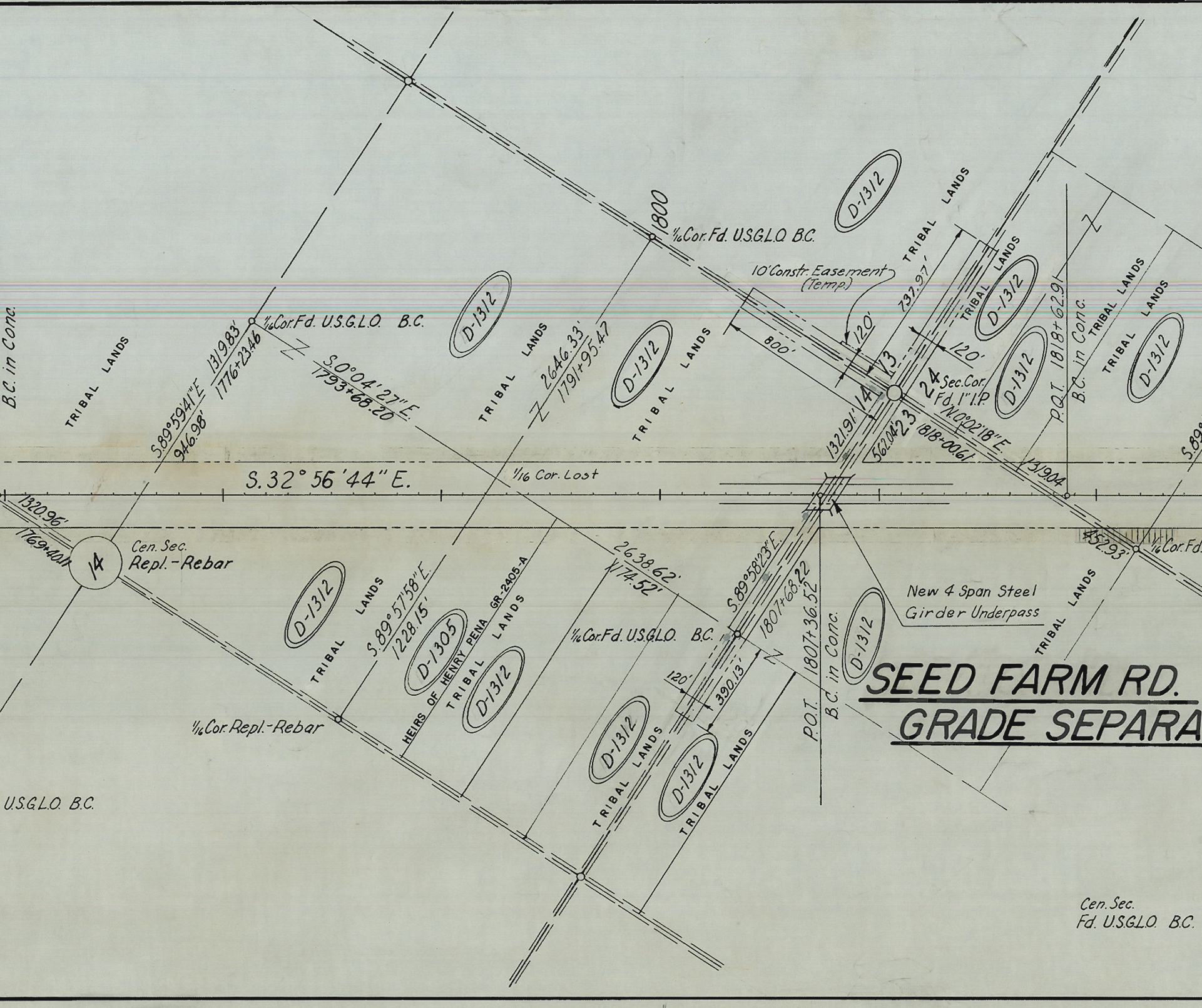

SEED FARM RD.
GRADE SEPARA
B.C. in Conc.
TRIBAL LANDS
S.89°59'41"E. 1319.83'
946.98'
1776+23.46
1/16 Cor. Fd. U.S.G.L.O. B.C.
S.0°04'27"E.
1793+68.20
D-1312
TRIBAL LANDS
2646.33'
1791+95.47
D-1312
TRIBAL LANDS
1800
1/16 Cor. Fd. U.S.G.L.O. B.C.
D-1312
TRIBAL LANDS
10' Constr. Easement (Temp.)
800'
120'
13
14
24
23
Sec. Cor. Fd. 1" I.P.
737.97'
120'
1321.91'
562.04'
1818+00.61
N.0°02'18"E.
1319.04
TRIBAL LANDS
D-1312
D-1312
P.O.T. 1818+62.91
B.C. in Conc.
TRIBAL LANDS
TRIBAL LANDS
D-1312
S.89
S. 32° 56' 44" E.
1/16 Cor. Lost
1320.96'
1769+40.11
14
Cen. Sec. Repl.-Rebar
2638.62'
1174.52'
D-1312
TRIBAL LANDS
S.89°57'58"E.
1228.15'
D-1305
HEIRS OF HENRY PENA GR-2405-A
TRIBAL LANDS
D-1312
1/16 Cor. Repl.-Rebar
1/16 Cor. Fd. U.S.G.L.O. B.C.
S.89°58'23"E.
1807+68.22
120'
390.13'
D-1312
TRIBAL LANDS
D-1312
TRIBAL LANDS
P.O.T. 1807+36.52
B.C. in Conc.
D-1312
New 4 Span Steel Girder Underpass
452.93'
1/16 Cor. Fd.
TRIBAL LANDS
U.S.G.L.O. B.C.
Cen. Sec. Fd. U.S.G.L.O. B.C.

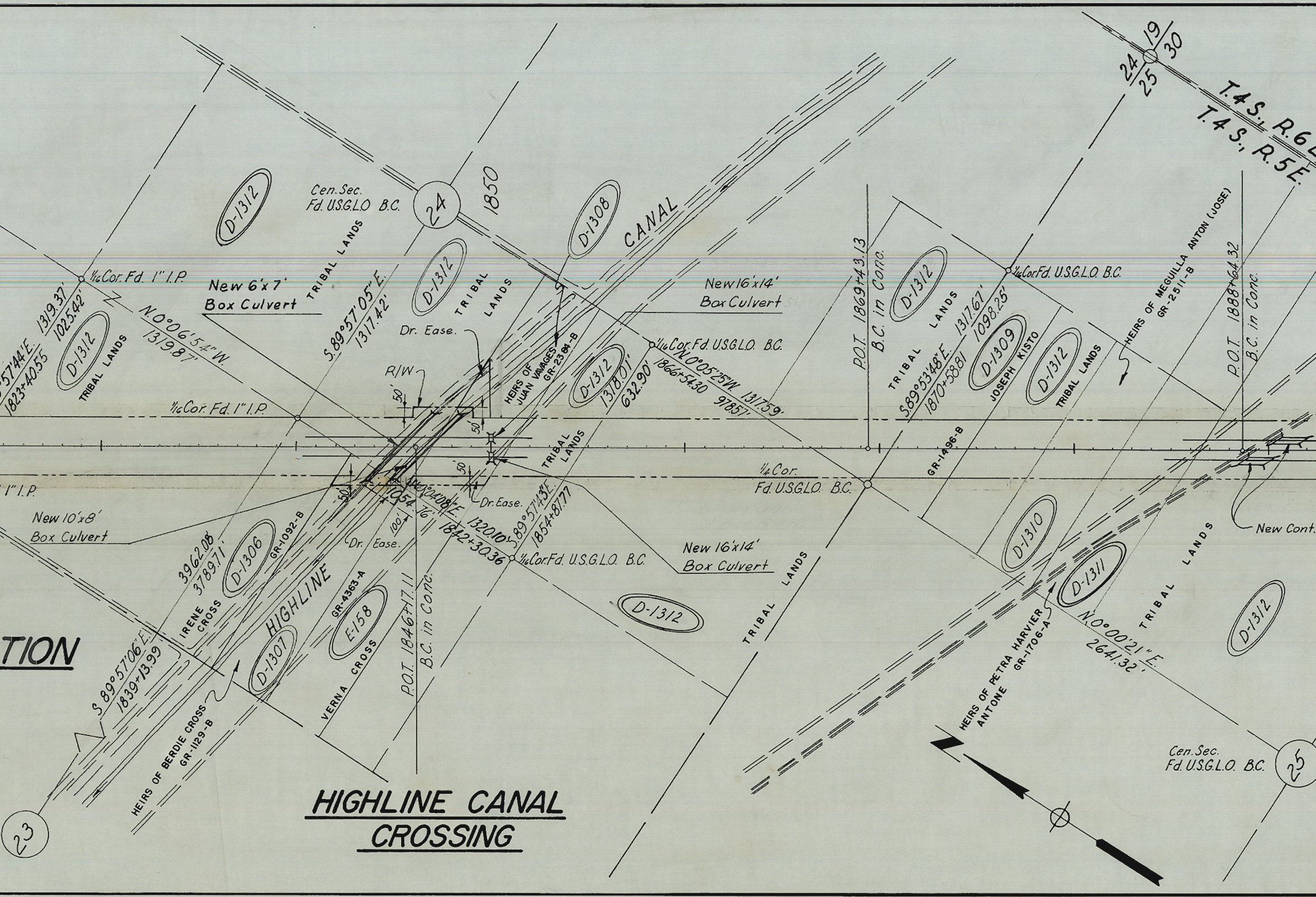
TION
Cen. Sec.
Fd. U.S.G.L.O. B.C.
24
1850
D-1312
D-1308
CANAL
24
19
25
30
T.4S., R.6E
T.4S., R.5E.
1/16 Cor. Fd. 1" I.P.
New 6'x7'
Box Culvert
TRIBAL LANDS
S.89°57'05"E.
1317.42'
Dr. Ease.
New 16'x14'
Box Culvert
1/16 Cor. Fd. U.S.G.L.O. B.C.
P.O.T. 1869+43.13
B.C. in Conc.
HEIRS OF MEGUILLA ANTON (JOSE)
GR-2511-B
P.O.T. 1888+64.32
B.C. in Conc.
57'44"E.
1319.37'
1025.42'
1823+40.55
N.0°06'54"W.
1319.87'
R/W
50'
HEIRS OF JUAN VAVAGES
GR-2384-B
1/16 Cor. Fd. U.S.G.L.O. B.C.
N.0°05'25"W. 1317.59'
1866+54.30
978.57'
1318.01'
632.90'
S.89°53'48"E.
1870+58.81
1317.61'
1098.25'
D-1309
JOSEPH KISTO
1/16 Cor. Fd. 1" I.P.
GR-1496-B
1/4 Cor.
Fd. U.S.G.L.O. B.C.
1" I.P.
New 10'x8'
Box Culvert
N.0°04'08"E.
1054.76'
1320.10'
1842+30.36
S.89°57'43"E.
1854+87.77
Dr. Ease.
100'
3962.08
3789.71
D-1306
GR-1092-B
IRENE CROSS
HIGHLINE
GR-4363-A
E-158
VERNA CROSS
P.O.T. 1846+17.11
B.C. in Conc.
1/16 Cor. Fd. U.S.G.L.O. B.C.
New 16'x14'
Box Culvert
D-1310
D-1311
N.0°00'21"E.
2641.32'
New Cont.
S.89°57'06"E.
1839+13.99
D-1307
HEIRS OF BERDIE CROSS
GR-1129-B
HEIRS OF PETRA HARVIER
ANTONE GR-1706-A
Cen. Sec.
Fd. U.S.G.L.O. B.C.
25
23

HIGHLINE CANAL CROSSING

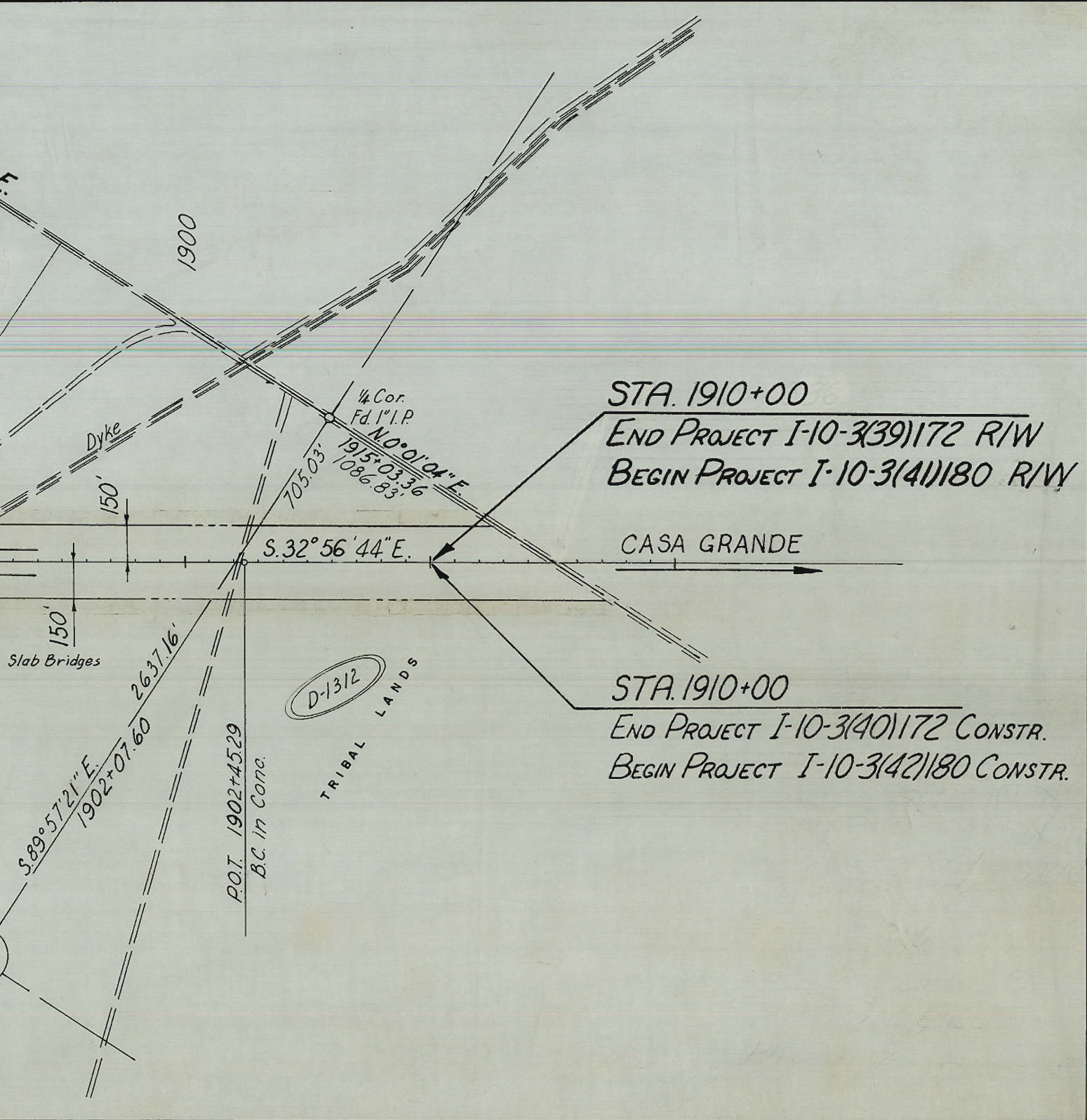
1900
¼ Cor.
Fd. 1" I.P.
N.0°01'04"E.
1915+03.36
1086.83'
705.03'
Dyke
150'
S.32°56'44"E.
CASA GRANDE
150'
Slab Bridges
2637.16'
S.89°57'21"E.
1902+07.60
P.O.T. 1902+45.29
B.C. in Conc.
D-1312
TRIBAL LANDS

STA. 1910+00
END PROJECT I-10-3(39)172 R/W
BEGIN PROJECT I-10-3(41)180 R/W

STA. 1910+00
END PROJECT I-10-3(40)172 CONSTR.
BEGIN PROJECT I-10-3(42)180 CONSTR.

OWNERSHIP

ALLOT.	ITEM	OWNER
GR-1529-A	D-1266	MARY VARVAGES
GR-1530-A	D-1267	EMMA VARVAGES
GR-1640-A	D-1268	JOSE NORRIS (NORRIS VAVAGES)
GR-1536-A	D-1269	JOHN OSIFE
GR-1639-A	D-1270	LEWIS MIGUEL
GR-1535-A	D-1271	HEIRS OF DOCTOR VARVAGES
GR-1534 A & B	D-1272 A & B	HEIRS OF RAMONA LEWIS
GR-1533-A	D-1273	JUAN LEWIS (DECEASED)
GR-956-A	D-1274	CLINTON HARRISON
GR-955-A	D-1275	HEIRS OF NETTIE HARRISON
GR-1527-A	D-1313	HEIRS OF ISAAC VARVAGES
GR-954-A	D-1276	HEIRS OF ETTA HARRISON
GR-875-A	D-1277	HEIRS OF JUAN OSIFE, SENIOR
GR-873-A	D-1278	HEIRS OF HARVIER APACHE OSIFE
GR-953-A	D-1279	HEIRS OF HENRY HARRISON
GR-2500-A	D-1280	HEIRS OF ANTON HARRISON
GR-2501-A	D-1281	HEIRS OF LIZZIE HARRISON
GR-2502-A	D-1282	HEIRS OF NORA HARRISON
GR-2499-A	D-1283	HEIRS OF CAROLINE JOHNS
GR-879 A & B	D-1284 A & B	MAGILL JOHNS (MIKE JOHNS)
GR-886 A & B	D-1285 A & B	PETER JOHNS
GR-885 A & B	D-1286 A & B	HEIRS OF ELIZABETH JOHNS
GR-3396-A	D-1287	HEIRS OF JOSEPHINE SCHURZ
GR-3288-A	D-1288	HEIRS OF MARTINA JOHNS
GR-882-A	D-1289	DONALD NATHAN
GR-894-A	E-153	IRENE CHIAGO JOHNS
GR-3807-A	E-154	HEIRS OF CLARENCE WISTON
GR-883-B	D-1290	HEIRS OF FRANCISCO COOPS
GR-884-B	D-1291	HEIRS OF CHEERLESS COOPS
GR-972-A	D-1292	HEIRS OF WILSON JACKSON
GR-973-A	D-1293	HEIRS OF JENNIE JACKSON
GR-4725	D-1294	HEIRS OF CLIFFORD WISTON
GR-916-B	D-1295	HEIRS OF DAVID WISTON

RECORD

DESCRIPTION	ACREAGE TAKEN	ACRE. REMAIN.	DATE PROPERTY ACQUIRED
NI/2 SI/2 SE I/4 NE I/4, SEC.29, T. 3S., R.5E.	0.5I 2.8	6.7	
SI/2 SI/2 SE I/4 NE I/4, SEC. 29, T. 3 S., R.5E.	0.2CE 0.5I 2.7	6.6	
NI/2 NI/2 NEI/4 SEI/4, SEC. 29, T. 3S., R.5E.	0.2CE 1.6	8.2	
NI/2 NI/2 NWI/4 SWI/4, SEC.28, T. 3S., R.5E.	0.4SR 1.2	8.4	
SI/2 NI/2 NEI/4 SEI/4, SEC. 29, T. 3S., R.5E.	0.1CE 0.2	9.7	
EI/2 SI/2 SI/2 NE I/4 NW I/4, SEC.33, T.3S., R.5E. EI/2 NI/2 NI/2 SE I/4 NW I/4, SEC. 33, T.3S., R.5E.	4.9	5.1	
SI/2 NI/2 NWI/4 SWI/4, SEC.28, T. 3S., R.5E.	0.4SR 2.6	7.0	
NI/2 SI/2 NWI/4 SWI/4, SEC.28, T. 3S., R.5E.	0.4SR 2.8	6.8	
SI/2 NI/2 SE I/4 NWI/4, SEC.33, T.3S., R.5 E.	0.6	9.4	
SI/2 SI/2 NW I/4 SWI/4, SEC. 28, T. 3S., R.5E.	0.4SR 2.8	6.8	
NI/2 NI/2 SWI/4 SWI/4, SEC. 28, T. 3S., R.5E.	0.4SR 2.8	6.8	
SI/2 NI/2 SWI/4 SWI/4, SEC. 28, T. 3S., R.5E.	0.3SR 2.7	7.0	
SI/2 SI/2 SWI/4 NWI/4, SEC.28, T. 3S., R. 5E.	0.2 SR	9.8	
NI/2 SI/2 SWI/4 SWI/4, SEC.28, T. 3S., R. 5E.	1.9	8.1	
NI/2 SI/2 SE I/4 SWI/4, SEC.28, T.3S., R. 5E.	0.4SR 1.0	8.6	
SI/2 SI/2 SEI/4 SWI/4, SEC.28, T. 3S., R.5E.	2.8SR 3.8	3.4	
SI/2 SI/2 SWI/4 SWI/4, SEC.28, T.3S., R.5E.	1.5	8.5	
NI/2 NI/2 NEI/4 NWI/4, SEC.33, T.3S., R.5E.	4.1	5.9	
SI/2 NI/2 NEI/4 NWI/4, SEC.33, T.3S., R.5E.	2.8	7.2	
NI/2 SI/2 NEI/4 NW I/4, SEC.33, T. 3S., R.5E.	2.8	7.2	
NI/2 NI/2 SWI/4 NE I/4, SEC.33, T.3S., R.5E.	0.6	9.4	
SI/2 SI/2 NWI/4 NE I/4, SEC. 33, T.3S., R.5E.	NONE	10.0	
SI/2 NI/2 SWI/4 SWI/4, SEC.34, T.3S., R.5 E.	1.0	9.0	
SI/2 NI/2 SWI/4 NEI/4, SEC.33, T.3S., R.5E.	2.3	7.7	
SI/2 SI/2 SWI/4 SWI/4, SEC.34, T.3S., R.5E.	2.5	7.5	
NI/2 SI/2 SW I/4 NE I/4, SEC. 33, T. 3S., R.5E.	2.8	7.2	
NI/2 SI/2 SWI/4 SWI/4, SEC.34, T.3S., R.5E.	1.6	8.4	
NI/2 NI/2 NWI/4 SE I/4, SEC.33, T.3S., R.5E.	2.8	7.2	
SI/2 SI/2 SWI/4 NEI/4, SEC.33, T. 3S., R.5E.	2.8	7.2	
NI/2 SI/2 NEI/4 SEI/4, SEC.33, T.3S., R.5E.	0.5	9.5	
SI/2 SI/2 SWI/4 SEI/4, SEC.33, T.3S., R.5E.	1.4	8.6	
NI/2 NI/2 SWI/4 SWI/4, SEC. 34, T.3S., R.5E.	NONE	10.0	
LOT II SEC. 3, T. 4S., R.5E.	1.3	8.6	
SI/2 NI/2 NWI/4 NWI/4, SEC. 3, T.4S., R.5E.	2.6	7.4	
SI/2 NI/2 NEI/4 NEI/4, SEC. 4, T.4S., R.5E.	5.7	4.3	
NI/2 SI/2 NEI/4 NE I/4, SEC. 4, T.4 S., R.5E.	4.4	5.6	
SI/2 NWI/4 NWI/4, SEC. 3, T.4 S., R.5E.	6.0	14.0	
NI/2 NI/2 SWI/4 NWI/4, SEC. 3, T.4S., R.5E.	2.8	7.2	

OWNERSHIP RECORD

ALLOT.	ITEM	OWNER	DESCRIPTION	ACREAGE TAKEN	ACREAGE REMAINING	DATE PROPERTY ACQUIRED
GR-3287-A	E-155	FELIX ANTON (BILL C. BURNS FARM LEASE; BOX 1434 COOLIDGE, ARIZONA)	SI/2 SI/2 NE I/4 NE I/4, SEC.4., T.4 S., R.5E.	2.7	7.3	
GR-3281-A	E-156	HEIRS OF CHONA MARTINEZ	NI/2 NI/2 SE I/4 NE I/4, SEC. 4, T.4 S., R.5E.	1.3	8.7	
GR-3282-A	E-157	DOMINGO MARTINEZ	SI/2 NI/2 SEI/4 NE I/4, SEC. 4, T.4S., R 5 E.	0.2	9.8	
GR-917-B	D-1296	MOLLIE WISTON	SI/2 NI/2 SWI/4 NWI/4, SEC. 3, T. 4S., R.5E.	2.8	7.2	
GR-2457-A	D-1297	HEIRS OF LUCY BROWN	NI/2 SI/2 SWI/4 NWI/4, SEC. 3, T.4 S., R.5E.	2.6	7.4	
GR-1121-A	D-1298	MIDA DAVIS	NI/2 NI/2 NWI/4 SWI/4, SEC. 3, T.4S., R.5E.	0.1	9.9	
GR-3213-A	D-1299	HEIRS OF JUAN FRANCISCO MARRIETTA	NI/2 NI/2 NEI/4 SWI/4, SEC. 3, T.4 S., R.5E.	2.7	7.3	
GR-3290-A	D-1300	JOSEPH MARRIETTA	SI/2 NI/2 NEI/4 SWI/4, SEC. 3, T.4 S., R.5E.	2.8	7.2	
GR-861-A	D-1301	HEIRS OF LOSSIE MACK	SWI/4 NE I/4 SW I/4, SEC.3, T.4 S., R.5E.	1.6	8.4	
GR-860-A	D-1302	HEIRS OF JOSEPH MACK	NI/2 NI/2 SEI/4 SWI/4, SEC.3, T.4S., R.5E.	2.7	7.3	
GR-1702-A	D-1303	HEIRS OF JOSEPH AHLIEL	NI/2 NI/2 SWI/4 SEI/4, SEC. 3, T.4S., R.5E.	0.1	9.9	
GR-1703-A	D-1304	HEIRS OF CLARA AHLIEL	SI/2 NI/2 SWI/4 SEI/4, SEC. 3, T.4S., R.5E.	1.2	8.8	
GR-2405-A	D-1305	HEIRS OF HENRY PENA	NI/2 NI/2 SWI/4 SEI/4, SEC. 14, T.4S., R.5E.	1.3	8.7	
GR-4363-A	E-158	VERNA CROSS	NI/2 SI/2 NWI/4 SWI/4, SEC.24, T.4S., R.5E.	NONE	10.0	
GR-1092-B	D-1306	IRENE CROSS	NI/2 NI/2 NWI/4 SWI/4, SEC.24, T.4S., R.5E.	1.9	8.1	
GR-1129-B	D-1307	HEIRS OF BERDIE CROSS	SI/2 NI/2 NWI/4 SWI/4, SEC.24, T.4S., R.5E.	0.3DE 0.7	9.0	
GR-2384-B	D-1308	HEIRS OF JUAN VAVAGES	NI/2 SI/2 NE I/4 SWI/4, SEC.24, T.4 S., R.5 E.	0.5DE 0.6DE 2.8	6.1	
GR-1496-B	D-1309	JOSEPH KISTO	NI/2 NI/2 NW I/4 NEI/4, SEC.25, T.4 S., R.5 E.	2.8	7.2	
GR-2511-B	D-1310	HEIRS OF MEGUILLA ANTON (JOSE)	NI/2 SI/2 NWI/4 NE I/4, SEC. 25, T. 4S., R.5E.	2.8	7.2	
GR-1706-A	D-1311	HEIRS OF PETRA HARVIER ANTONE	SI/2 SI/2 NW I/4 NE I/4, SEC. 25, T.4S., R.5E.	2.8	7.2	
	D-1312	GILA RIVER INDIAN RESERVATION TRIBAL LAND	NWI/4 SEC. 29, T.3S., R.5E.	NONE	160.0	
			LOT 9 SEC. 29, T.3S., R.5E.	2.5CE		
			LOT 5 SEC. 29, T.3S., R.5E.	16.4	80.6	
			NWI/4 NEI/4 SEC. 29, T. 3S., R.5E.			
			LOT 13 SEC. 29, T. 3S., R.5E.	0.4CE		
			SI/2 NI/2 SEI/4 SWI/4, SEC.28, T. 3S., R.5E.	0.1SR 0.1	9.8	
			SI/2 NI/2 NWI/4 SEI/4, SEC.33, T.3S., R.5E.	27.9	52.1	
			SI/2 NWI/4 SEI/4, SEC.33, T.3S., R.5E.			
			SEI/4 SEI/4 SEC.33, T.3S., R.5E.			
			SI/2 SI/2 NEI/4 SEI/4, SEC. 33, T. 3S., R.5E.			
			NI/2 NI/2 NWI/4 NWI/4, SEC. 33, T.3S., R.5E.	1.2	8.8	
			NI/2 NI/2 NWI/4 NE I/4, SEC. 4, T.4 S., R.5E.	1.0DE 6.7	12.2	
			LOT 9 SEC. 4, T.4 S., R.5E.			
			SI/2 SI/2 SWI/4 NWI/4, SEC. 3, T.4 S., R.5E.	2.9	27.1	
			SI/2 SEI/4 NWI/4, SEC. 3, T.4S., R.5 E.			
			SEI/4 NEI/4 SW I/4, SEC. 3, T.4 S., R.5E.	3.9	6.1	
			LOT 14 SEC.3, T.4S., R.5E.	7.5		

ITEM	
D-1312	GILA R TRIBA

OWNERSHIP RECORD

OWNER	DESCRIPTION		ACREAGE TAKEN	ACREAGE REMAINING	DATE PROPERTY ACQUIRED
VER INDIAN RESERVATION L LAND	S1/2 N1/2 SE1/4 SW1/4,	SEC. 3, T.4S., R.5 E.			
	S1/2 SW1/4 SE1/4,	SEC. 3, T.4S., R.5 E.	0.3DE → 0.6DE	485.0	
	NE1/4	SEC.10, T.4S., R.5 E.	0.4DE		
	SE1/4	SEC.10, T.4S., R.5 E.	48.7		
	SW1/4	SEC.11, T.4S., R.5 E.			
	S1/2 SW1/4 NW1/4,	SEC.11., T.4S., R.5 E.	0.31		
	N1/2 SE1/4,	SEC.14, T.4S., R.5E.	45.1	414.9	
	SE1/4 SE1/4,	SEC.14, T.4S., R.5E.			
	S1/2 N1/2 SW1/4 SE1/4,	SEC. 14, T.4S., R.5E.			
	N1/2	SEC. 14, T. 4S., R.5E.			
	S1/2 S1/2 SW1/4 SE1/4,	SEC. 14, T.4S., R.5E.			
	N1/2 N1/2 NW1/4 NE1/4,	SEC.23, T.4S., R.5E.	9.1	40.9	
	NE1/4 NE1/4,	SEC.23, T.4S., R.5E.			
	S1/2 N1/2 NW1/4 NW1/4	SEC.24, T.4S., R.5E.	18.2	111.8	
	S1/2 NW1/4 NW1/4,	SEC.24, T.4S., R.5E.			
	S1/2 NW1/4,	SEC.24, T.4S., R.5E.			
	N1/2 NE1/4 SW1/4	SEC. 24 T.4S., R.5 E.			
	S1/2 S1/2 NE1/4 SW1/4,	SEC. 24, T.4S., R.5E.	13.6	56.4	
	SE1/4 SW1/4,	SEC.24, T.4S., R.5E.			
	S1/2 SW1/4 SE1/4,	SEC.24, T.4S., R.5E.			
	SW1/4 SW 1/4	SEC. 13, T.4S., R.5E.	0.11 2.2	37.7	
	N1/2 N1/2 NW1/4 NW1/4	SEC. 24, T.4 S., R.5E.	1.1	8.9	
	S1/2 N1/2 NW1/4 NE 1/4,	SEC.25, T.4S., R.5E.	2.8	7.2	
	S1/2 NE1/4,	SEC.25, T.4S., R.5E.	16.3	223.7	
	SE1/4	SEC.25, T.4S., R.5E.			

OWNERSHIP

ITEM	OWNER	DESCRIPTION

RECORD

	ACREAGE TAKEN	ACREAGE REMAINING	DATE PROPERTY ACQUIRED

MAP REVISIONS

DATE	REVISED BY	DESCRIPTION

A-11-T-405A

GENE A. WEIR

WILLIAMS & ELLIS

Gene A. Weir

FOR THE CONSULTING ENGINEER

DRAWN BY: J.W.C	CHECKED BY: G.A.W.	DATE: Nov. 2, '62

ARIZONA HIGHWAY DEPARTMENT

RIGHT OF WAY DIVISION

RIGHT OF WAY MAP OF

PHOENIX – CASA GRANDE
INTERSTATE HIGHWAY 10
GILA RIVER – HIGHLINE CANAL

FEDERAL AID PROJECT I-10-3(39)172 R/W

FROM STATION 1493+07.36 TO STATION 1915+03.36

PINAL COUNTY

ALIGNMENT, RIGHT OF WAY WIDTHS, AND CONTROL OF ACCESS, APPROVED IN ACCORDANCE WITH HIGHWAY PLANS.

DATE:______ ______

ASSISTANT STATE ENGINEER

APPROVED IN ACCORDANCE WITH RESOLUTION DATED: ______ 19__, MINUTES OF THE ARIZONA HIGHWAY COMMISSION.

CONTROL OF ACCESS SHOWN THUS: ||||||||||||||||||||||

DRAWN BY	WILLIAMS & ELLIS CONSULTING ENG.
DATE	
SCALE	1" = 400'
CHECKED BY	
A.F.E. NO.	6973
DRAWING NUMBER	
A-11-T-405A	

A-11-T-405A