F.H.W.A. REGION	STATE	PROJECT NO.	SHEET NO.	TOTAL SHEETS	FINALIZED PLANS
9	ARIZ.	600-1-726	1	12	

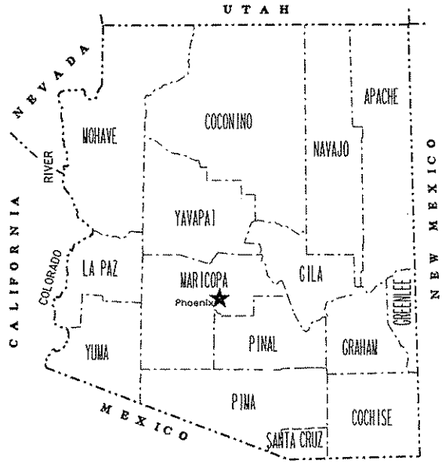

STATE OF ARIZONA
DEPARTMENT OF TRANSPORTATION
HIGHWAYS DIVISION

RIGHT OF WAY PLAN OF THE
PRICE ROAD FREEWAY
GILA DRAIN FLOODWAY
101L MA 000 H2222 02R
600-1-726

LENGTH OF PROJECT 3 DISTRICT 1

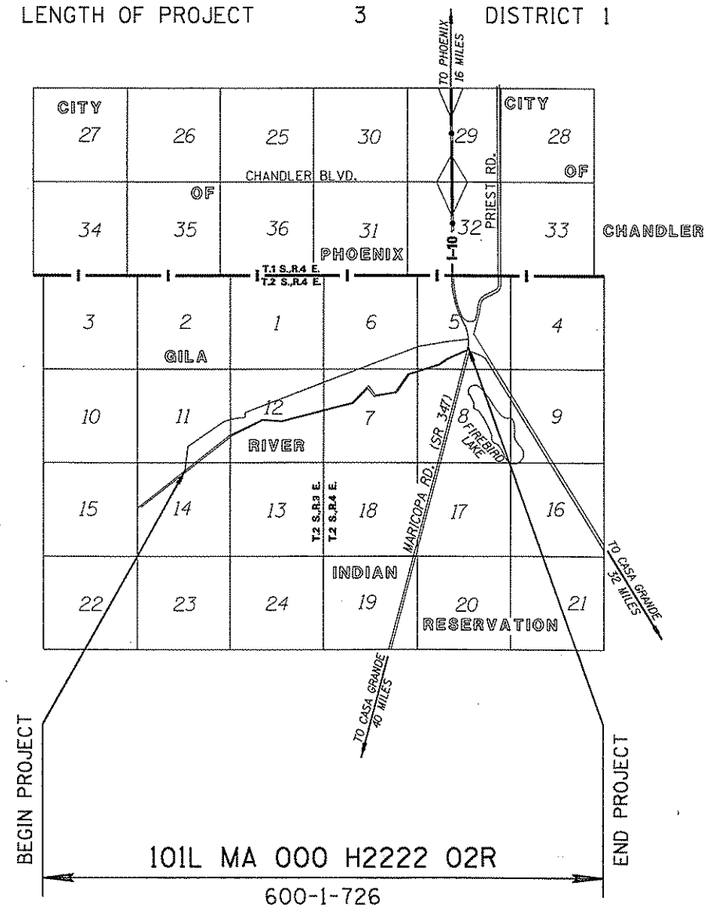

Click here for I-10 Index

R/W PLANS FILE SET

R/W PLANS FILE SET

R/W PLANS FILE SET

R/W PLANS FILE SET

PRELIMINARY PRINT
FOR ENGINEERING USE ONLY
SUBJECT TO DESIGN CHANGES, ADDITIONS, ALTERATIONS & CORRECTIONS
DATE 4/28/94 BY JLR

PUBLIC HEARING REQUIREMENTS CERTIFIED	7-9-87
ENVIRONMENTAL CLEARANCE	3-14-88
C & S REVIEW	
BID SET REVIEW	

ARIZONA DEPARTMENT OF TRANSPORTATION BOARD APPROVED FOR RIGHT OF WAY ACQUISITION IN ACCORDANCE WITH RESOLUTION 93-06-A-38 DATED 6-18-93
GARY K. ROBINSON STATE ENGINEER

APPROVED IN ACCORDANCE WITH ROADWAY PLANS
DATE 8-18-93

CHIEF R/W AGENT
Robert Helmandollar

U. S. DEPARTMENT OF TRANSPORTATION
FEDERAL HIGHWAY ADMINISTRATION

APPROVED DATE

DIVISION ADMINISTRATOR

DRAWING NO. D-7-T-870
SHEET NO. 1 OF 12

OWNERSHIP RECORD / ACQUISITION RECORD

PARCEL NUMBER	OWNER	DESCRIPTION	TOTAL AREA	AREA REQUIRED: GROSS INCLUDING EXISTING R/W	AREA REQUIRED: NET EXCLUDING EXISTING R/W	EASEMENT AREA	REMAINDER: LEFT	REMAINDER: RIGHT	SHEET NO.	CHIEF R/W AGENT APPROVAL	INSTRUMENT: TYPE	INSTRUMENT: DATE	RECORDED: DATE	RECORDED: DOCUMENT
7-7255	UNITED STATES OF AMERICA (GILA RIVER INDIAN TRIBE)	PT OF NORTH HALF SEC 14, T2S R3E	319.65 ac			D.E. 1.19 ac			4					
		PT OF SOUTH HALF SEC 11, T2S R3E	300.20 ac			D.E. 47.56 ac			4					
		PT OF SEC 12, T2S R3E	480.45 ac			D.E. 110.23 ac			5,6					
		PT OF NORTH HALF SEC 7, T2S R4E	303.36 ac			D.E 95.57 ac			7,8					
		PT OF SE1/4 SEC 6, T2S R4E	160.18 ac			D.E. 20.54 ac			8					
		PT OF NW1/4 NW1/4 SEC 8, T2S R4E	40.05 ac			D.E. 0.04 ac			8					
		PT OF SOUTH HALF SEC 5, T2S R4E				D.E. 50.34 ac			8,9					

REVISIONS

C.O. NO.	DATE	BY	DESCRIPTION

DRAWING NO.	D-7-T-870
HARD COPY	
DRAWN/DATE	J. GRIBBLE 5/93
CHECKED/DATE	S. MORTENSEN 5/93
PROJECT ENGINEERING CONSULTANTS, LTD.	
ROUTE	101L
LOCATION	GILA DRAIN FLOODWAY

ARIZONA DEPARTMENT OF TRANSPORTATION
HIGHWAYS DIVISION
RIGHT OF WAY PLANS SERVICES

HIGHWAY: PRICE ROAD FREEWAY

PROJECT NO. 600-1-726

REGISTERED LAND SURVEYOR CERTIFICATE 14853 ARIZONA, U.S.A.

SHEET 2 OF 12

TRACS NO. 101L MA 000 H2222 02 R

Click here for I-10 Index

VIEW NAME:

Click here for I-10 Index

END R/W PROJECT
TRACS NO. 101L MA 000 H2222 02R
FED I.D. NO. 600-1-726

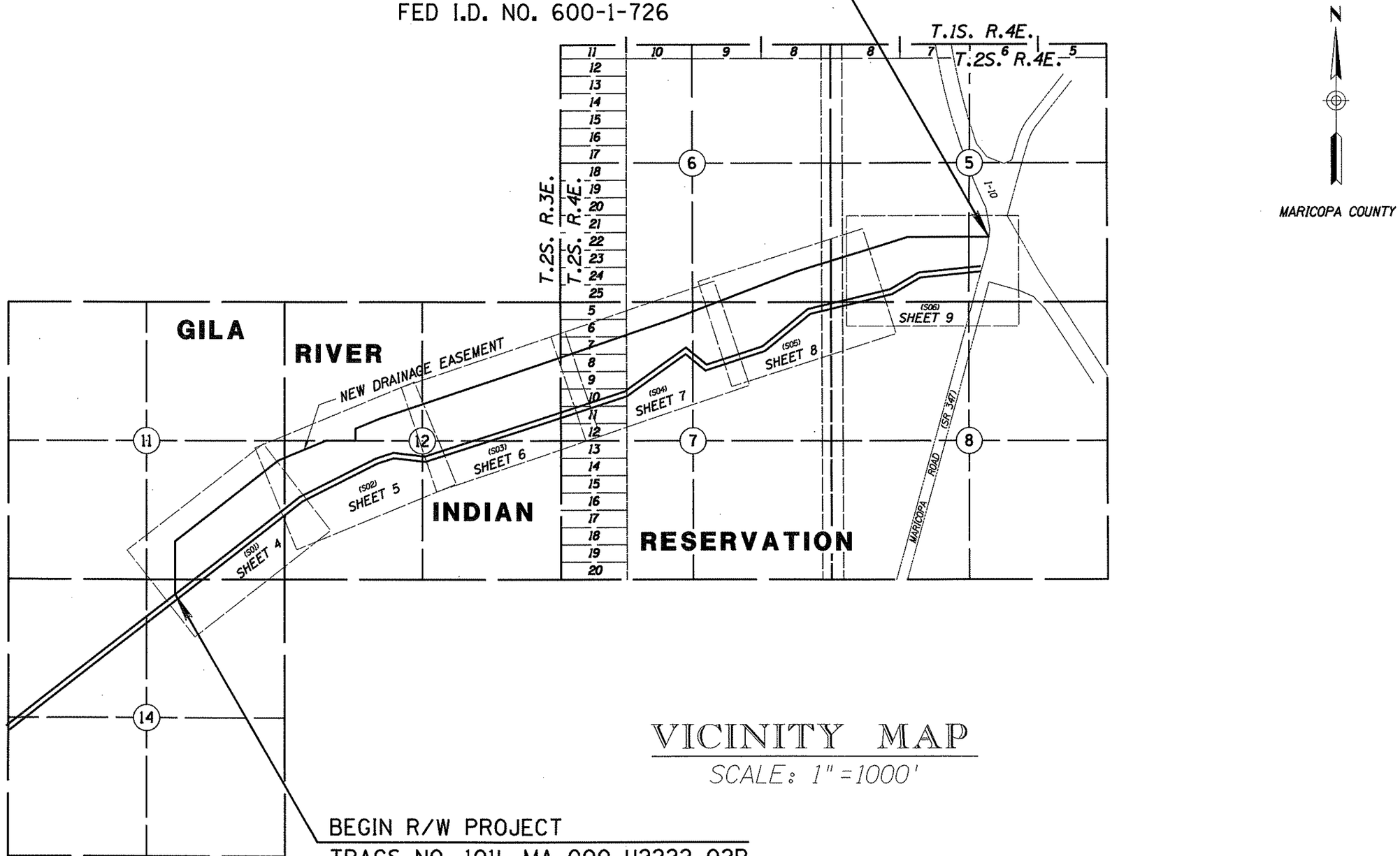

VICINITY MAP

SCALE: 1" = 1000'

BEGIN R/W PROJECT
TRACS NO. 101L MA 000 H2222 02R
FED I.D. NO. 600-1-726

REVISIONS			
C.O. NO.	DATE	BY	DESCRIPTION

DRAWING NO.	D-7-T-870	ARIZONA DEPARTMENT OF TRANSPORTATION HIGHWAYS DIVISION RIGHT OF WAY PLANS SERVICES
HARD COPY		
DRAWN/DATE	J. GRIBBLE 5/93	
CHECKED/DATE	S. MORTENSEN 5/93	HIGHWAY PRICE ROAD FREEWAY
PROJECT ENGINEERING CONSULTANTS, LTD.		PROJECT NO. 600-1-726
ROUTE 101L	LOCATION GILA DRAIN FLOODWAY	SHEET 3 OF 12

TRACS NO 101L MA 000 H2222 02 R

Click here for I-10 Index

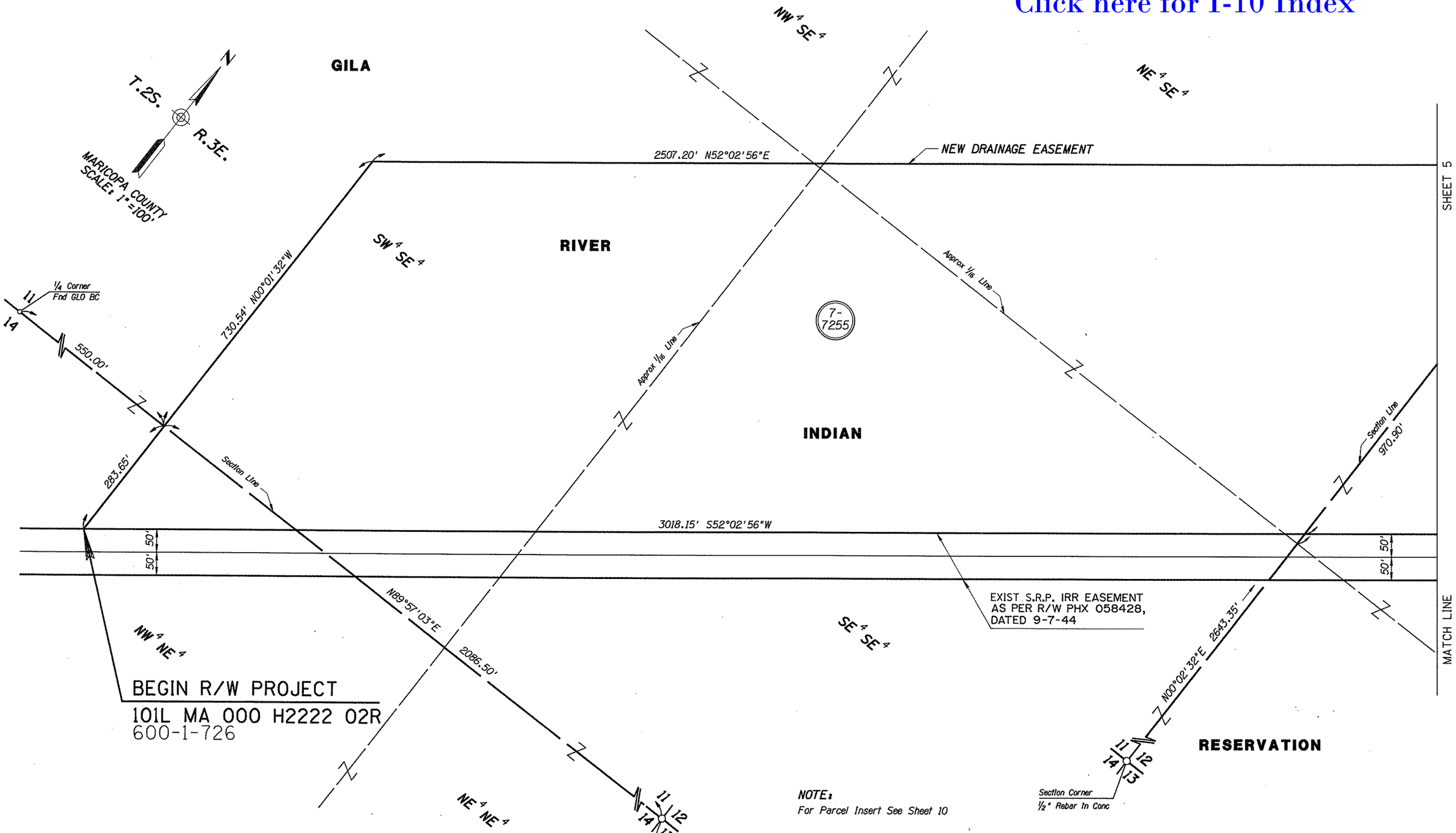

REVISIONS			
C.O. NO.	DATE	BY	DESCRIPTION

DRAWING NO.	D-7-T-870	
HARD COPY		
DRAWN/DATE	J. GRIBBLE	5/93
CHECKED/DATE	S. MORTENSEN	5/93
PROJECT ENGINEERING CONSULTANTS, LTD.		
ROUTE	101L	

ARIZONA DEPARTMENT OF TRANSPORTATION
HIGHWAYS DIVISION
RIGHT OF WAY PLANS SERVICES

HIGHWAY: PRICE ROAD FREEWAY

PROJECT NO.: 600-1-726

LOCATION: GILA DRAIN FLOODWAY

SHEET 4 OF 12

TRACS NO. 101L MA 000 H2222 02 R

ooooDGNoSPECIFICATIONoooo VIEW NAME:

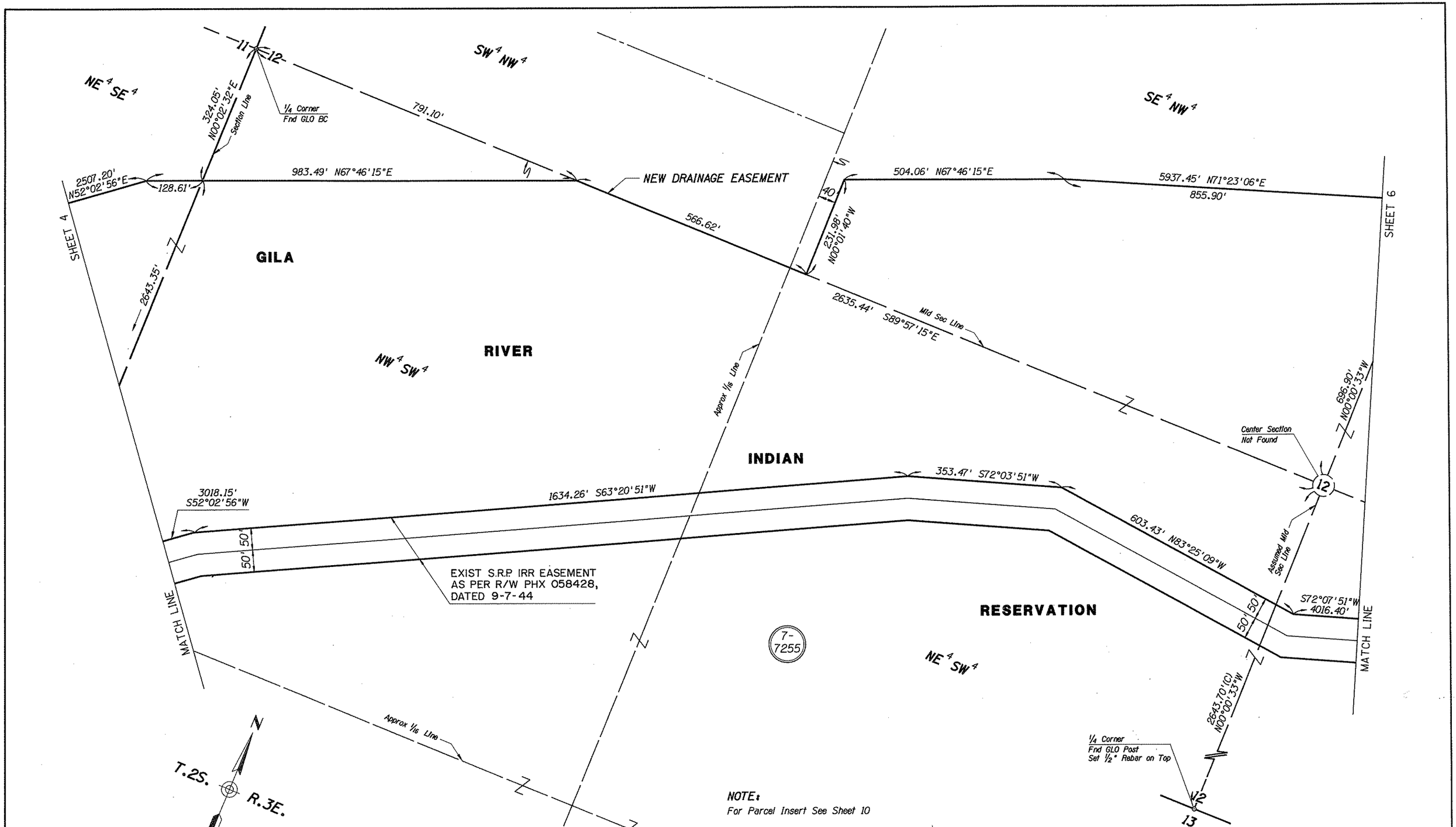

NOTE:
For Parcel Insert See Sheet 10

Click here for I-10 Index

REVISIONS			
C.O. NO.	DATE	BY	DESCRIPTION

DRAWING NO.	D-7-T-870	
HARD COPY		
DRAWN/DATE	J. GRIBBLE	5/93
CHECKED/DATE	S. MORTENSEN	5/93
PROJECT ENGINEERING CONSULTANTS, LTD.		
ROUTE	101L	
LOCATION	GILA DRAIN FLOODWAY	

ARIZONA DEPARTMENT OF TRANSPORTATION
HIGHWAYS DIVISION
RIGHT OF WAY PLANS SERVICES

HIGHWAY: PRICE ROAD FREEWAY

PROJECT NO. 600-1-726

SHEET 5 OF 12

TRACS NO. 101L MA 000 H2222 02 R

Click here for I-10 Index

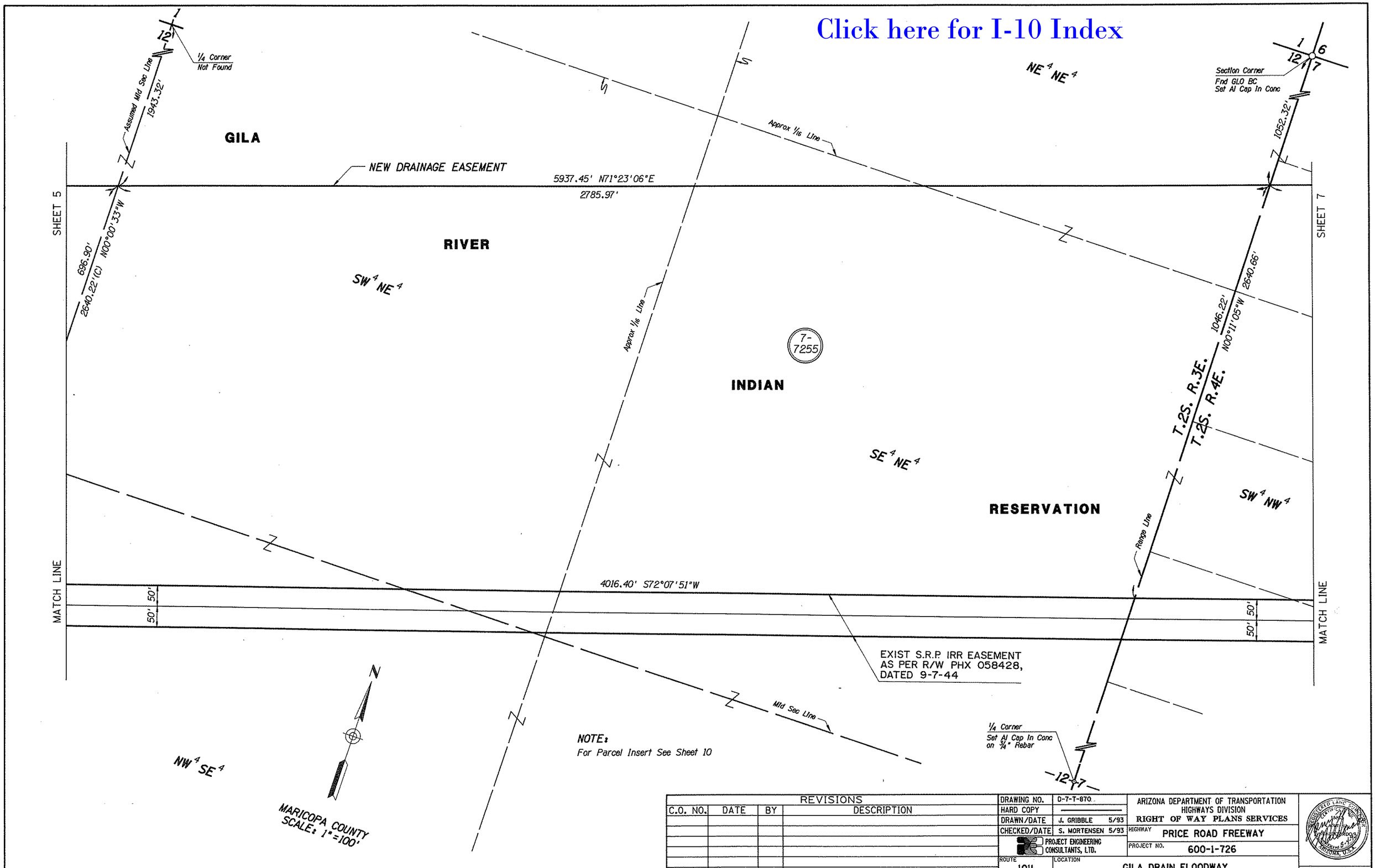

REVISIONS			
C.O. NO.	DATE	BY	DESCRIPTION

DRAWING NO.	D-7-T-870
HARD COPY	
DRAWN/DATE	J. GRIBBLE 5/93
CHECKED/DATE	S. MORTENSEN 5/93
PROJECT ENGINEERING CONSULTANTS, LTD.	
ROUTE	101L
LOCATION	GILA DRAIN FLOODWAY

ARIZONA DEPARTMENT OF TRANSPORTATION
HIGHWAYS DIVISION
RIGHT OF WAY PLANS SERVICES

HIGHWAY: PRICE ROAD FREEWAY

PROJECT NO. 600-1-726

SHEET 6 OF 12

TRACS NO. 101L MA 000 H2222 02 R

ooooo DGNoSPECIFICATIONoooooo VIEW NAME:

Click here for I-10 Index

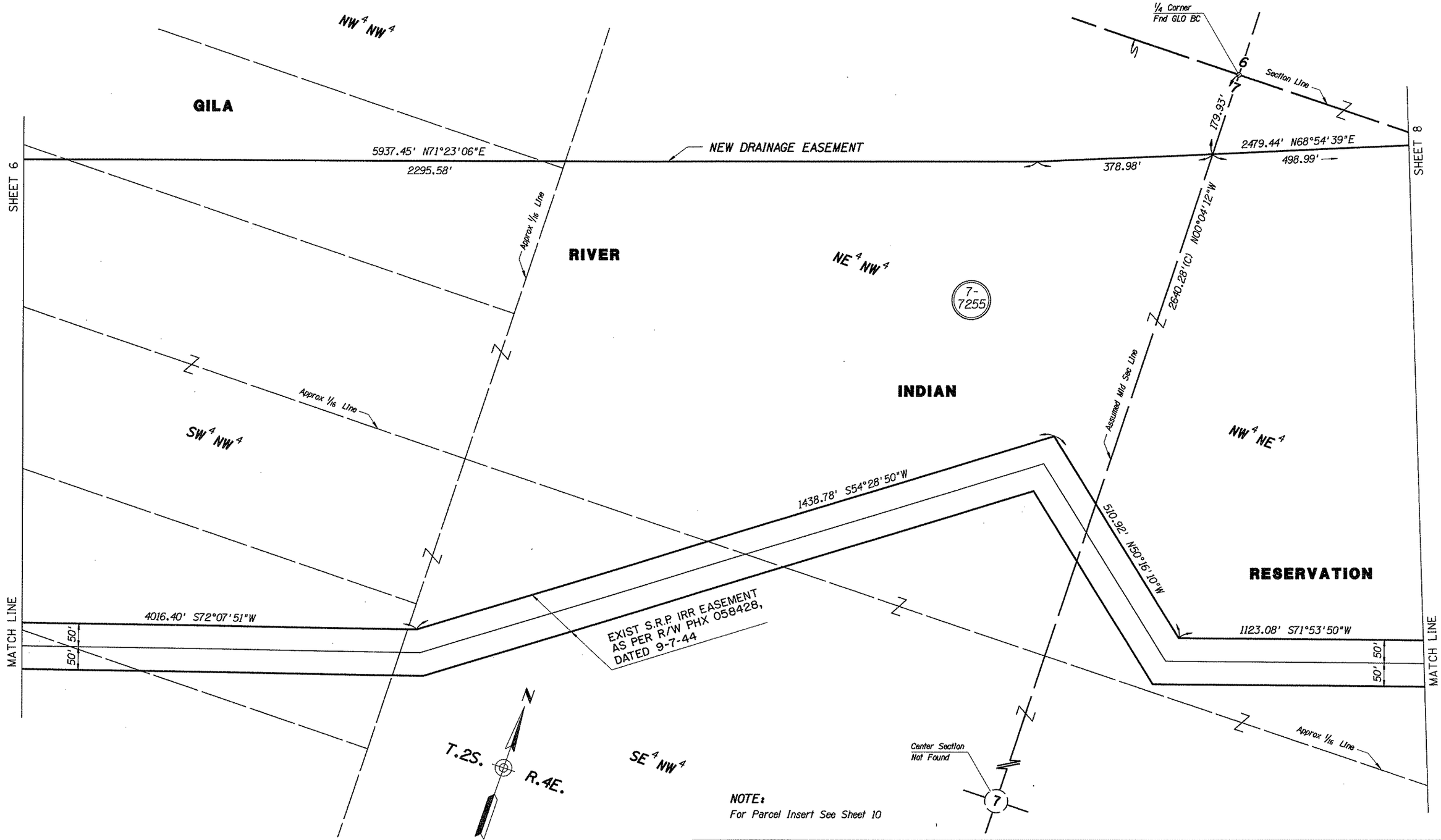

NOTE:
For Parcel Insert See Sheet 10

REVISIONS			
C.O. NO.	DATE	BY	DESCRIPTION

DRAWING NO.	D-7-T-870
HARD COPY	
DRAWN/DATE	J. GRIBBLE 5/93
CHECKED/DATE	S. MORTENSEN 5/93
PROJECT ENGINEERING CONSULTANTS, LTD.	
ROUTE	101L
LOCATION	GILA DRAIN FLOODWAY

ARIZONA DEPARTMENT OF TRANSPORTATION
HIGHWAYS DIVISION
RIGHT OF WAY PLANS SERVICES

HIGHWAY: PRICE ROAD FREEWAY

PROJECT NO. 600-1-726

SHEET 7 OF 12

TRACS NO. 101L MA 000 H2222 02 R

ooooo DGNoSPECIFICATIONooooo VIEW NAME:

Click here for I-10 Index

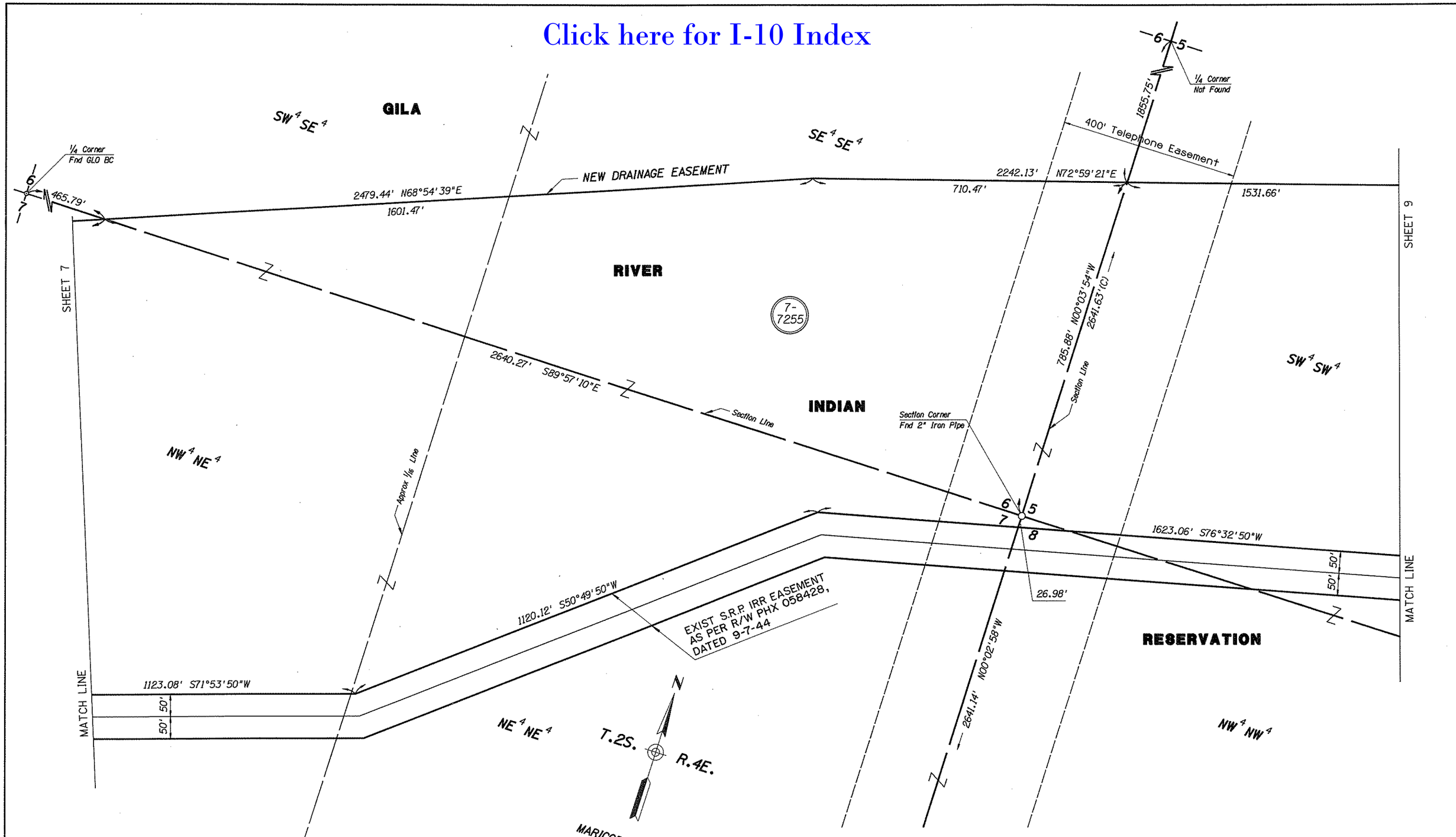

NOTE:
For Parcel Insert See Sheet 10

REVISIONS			
C.O. NO.	DATE	BY	DESCRIPTION

DRAWING NO.	D-7-T-870
HARD COPY	
DRAWN/DATE	J. GRIBBLE 5/93
CHECKED/DATE	S. MORTENSEN 5/93
PROJECT ENGINEERING CONSULTANTS, LTD.	
ROUTE	101L

ARIZONA DEPARTMENT OF TRANSPORTATION
HIGHWAYS DIVISION
RIGHT OF WAY PLANS SERVICES

HIGHWAY: PRICE ROAD FREEWAY

PROJECT NO. 600-1-726

LOCATION: GILA DRAIN FLOODWAY

SHEET 8 OF 12

TRACS NO. 101L MA 000 H2222 02 R

ooooooDGNoSPECIFICATIONoooooo VIEW NAME:
ooooooSYSTIMEoooooo

Click here for I-10 Index

END R/W PROJECT
101L MA 000 H2222 02R
600-1-726

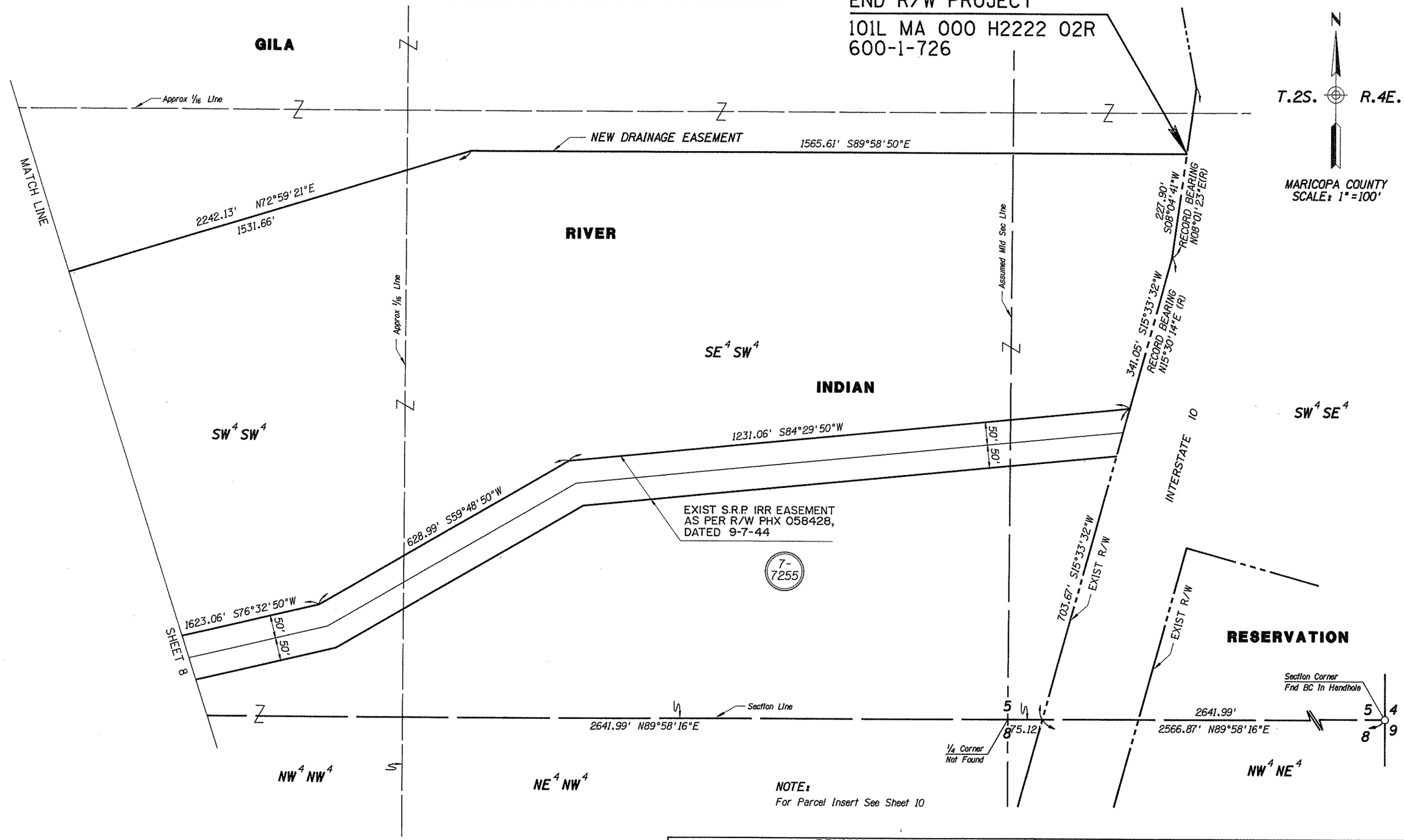

REVISIONS			
C.O. NO.	DATE	BY	DESCRIPTION

DRAWING NO.	D-7-T-870	
HARD COPY		
DRAWN/DATE	J. GRIBBLE	5/93
CHECKED/DATE	S. MORTENSEN	5/93
PROJECT ENGINEERING CONSULTANTS, LTD.		
ROUTE 101L	LOCATION GILA DRAIN FLOODWAY	

ARIZONA DEPARTMENT OF TRANSPORTATION
HIGHWAYS DIVISION
RIGHT OF WAY PLANS SERVICES

HIGHWAY: PRICE ROAD FREEWAY
PROJECT NO. 600-1-726

SHEET 9 OF 12

TRACS NO. 101L MA 000 H2222 02 R

ooooDGNoSPECIFICATIONoooooo VIEW NAME:
ooooSYSTIMEoooooo

Click here for I-10 Index

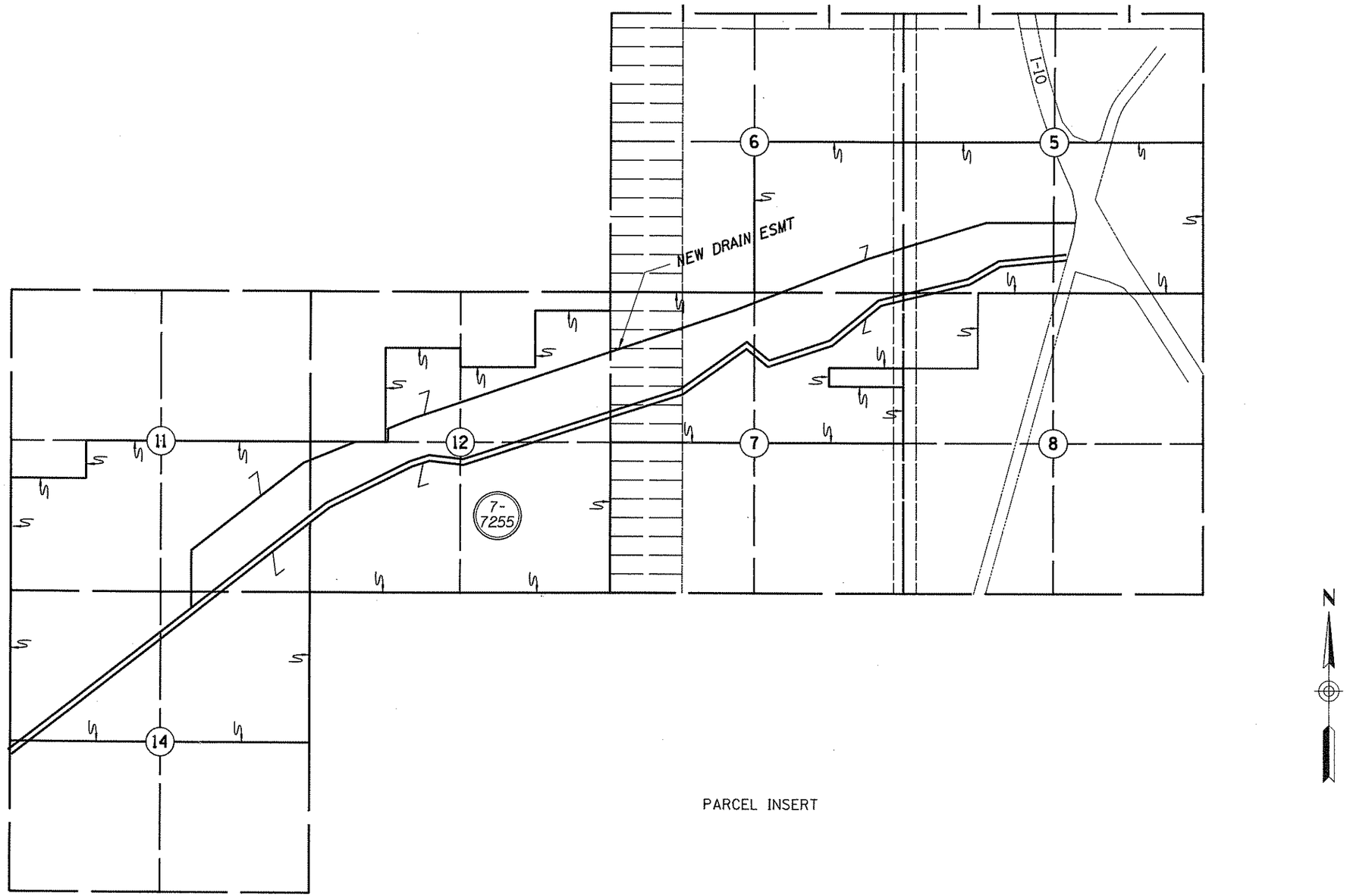

REVISIONS			
C.O. NO.	DATE	BY	DESCRIPTION

DRAWING NO.	D-7-T-870
HARD COPY	
DRAWN/DATE	J. GRIBBLE 5/93
CHECKED/DATE	S. MORTENSEN 5/93
PROJECT ENGINEERING CONSULTANTS, LTD.	
ROUTE	101L
LOCATION	GILA DRAIN FLOODWAY

ARIZONA DEPARTMENT OF TRANSPORTATION
HIGHWAYS DIVISION
RIGHT OF WAY PLANS SERVICES

HIGHWAY: PRICE ROAD FREEWAY

PROJECT NO. 600-1-726

SHEET 10 OF 12

ooooo DGNoSPECIFICATIONooooo VIEW NAME:
ooooo SYSTIMEooooo

TRACS NO. 101L MA 000 H2222 02 R

Click here for I-10 Index

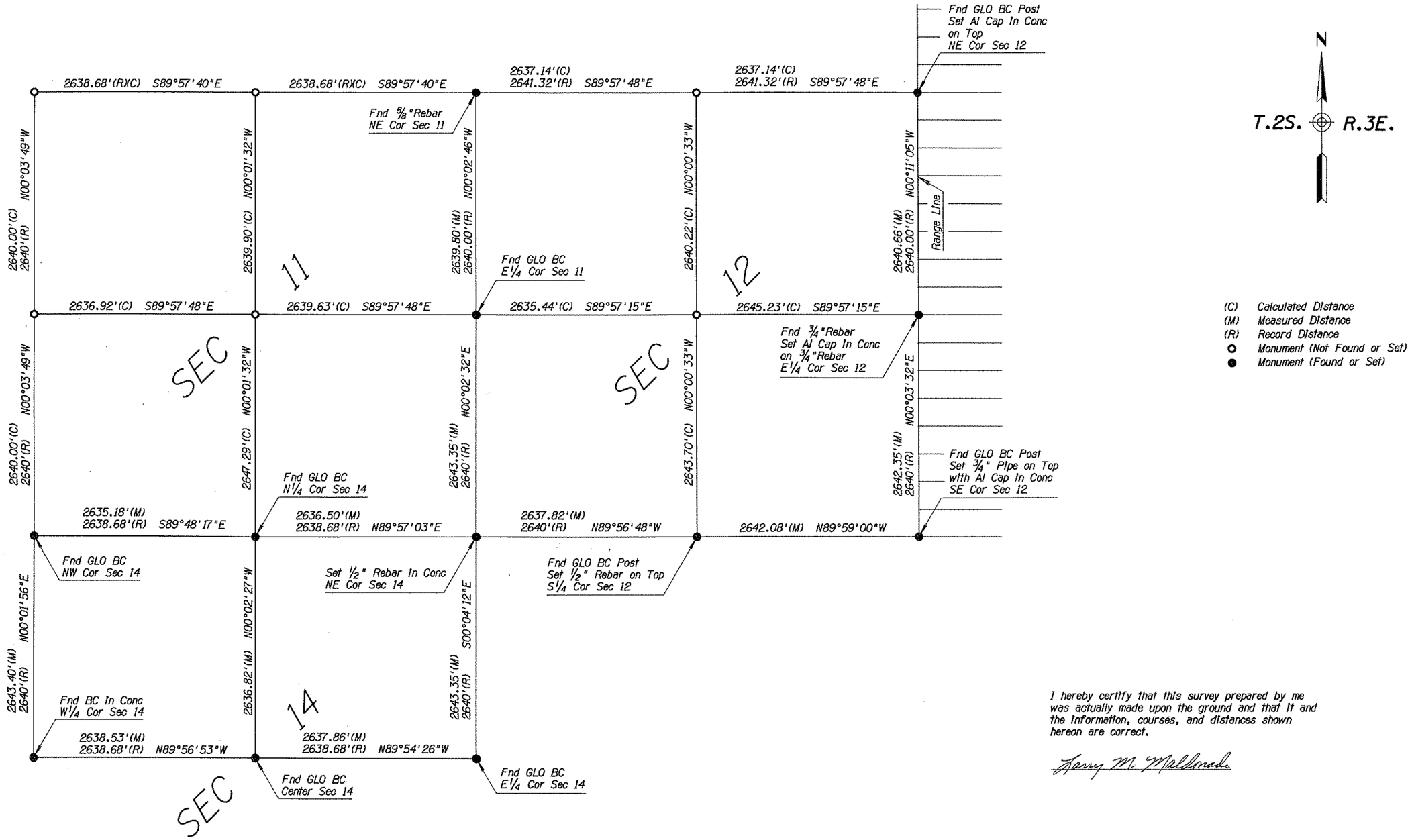

I hereby certify that this survey prepared by me was actually made upon the ground and that it and the information, courses, and distances shown hereon are correct.

Larry M. Maldonado

REVISIONS			
C.O. NO.	DATE	BY	DESCRIPTION

DRAWING NO.	D-7-T-870	ARIZONA DEPARTMENT OF TRANSPORTATION HIGHWAYS DIVISION RIGHT OF WAY PLANS SERVICES
HARD COPY		
DRAWN/DATE	J. GRIBBLE 8/92	
CHECKED/DATE	S. MORTENSEN 8/92	HIGHWAY PRICE ROAD FREEWAY
PROJECT ENGINEERING CONSULTANTS, LTD.		PROJECT NO. 600-1-726
ROUTE 101L	LOCATION GILA DRAIN FLOODWAY	SHEET 11 OF 12

oooooDGNoSPECIFICATIONoooooo VIEW NAME:
oooooSYSTIMEoooooo

TRACS NO. 101L MA 000 H2222 02 R

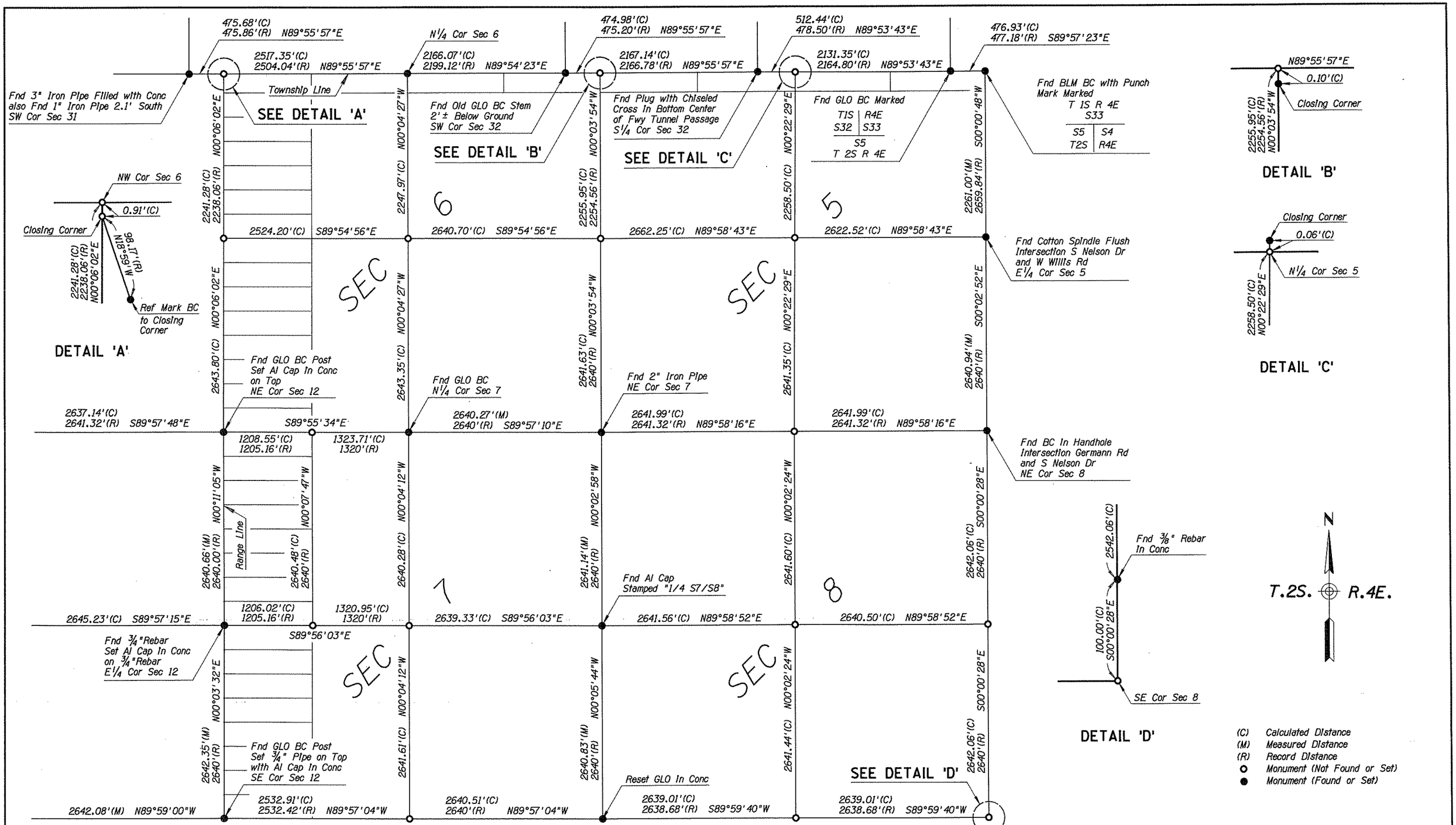

Click here for I-10 Index

REVISIONS			
C.O. NO.	DATE	BY	DESCRIPTION

DRAWING NO.	D-7-T-870	ARIZONA DEPARTMENT OF TRANSPORTATION HIGHWAYS DIVISION RIGHT OF WAY PLANS SERVICES
HARD COPY		
DRAWN/DATE	J. GRIBBLE 8/92	
CHECKED/DATE	S. MORTENSEN 8/92	HIGHWAY: PRICE ROAD FREEWAY
PROJECT ENGINEERING CONSULTANTS, LTD.		PROJECT NO. 600-1-726
ROUTE 101L	LOCATION GILA DRAIN FLOODWAY	SHEET 12 OF 12

TRACS NO. 101L MA 000 H2222 02 R

ooooooDGNoSPECIFICATIONoooooo VIEW NAME:
ooooooSYSTIMEoooooo