RIGHT OF WAY PLANS OF THE

BOB STUMP MEMORIAL PARKWAY
I-10 TRAFFIC INTERCHANGE
303L MA 002 H7139 01R
303-A(206)N

ARIZONA DEPARTMENT OF TRANSPORTATION

INTERMODAL TRANSPORTATION DIVISION

ADOT

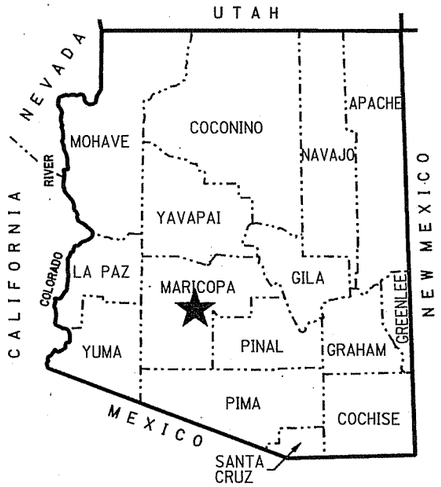

★ PROJECT LOCATION

COUNTY NAME: MARICOPA
LENGTH OF PROJECT: 7.5 MILES
ADOT DISTRICT: PHOENIX (E)
DRAWING NUMBER: D-07-T-999

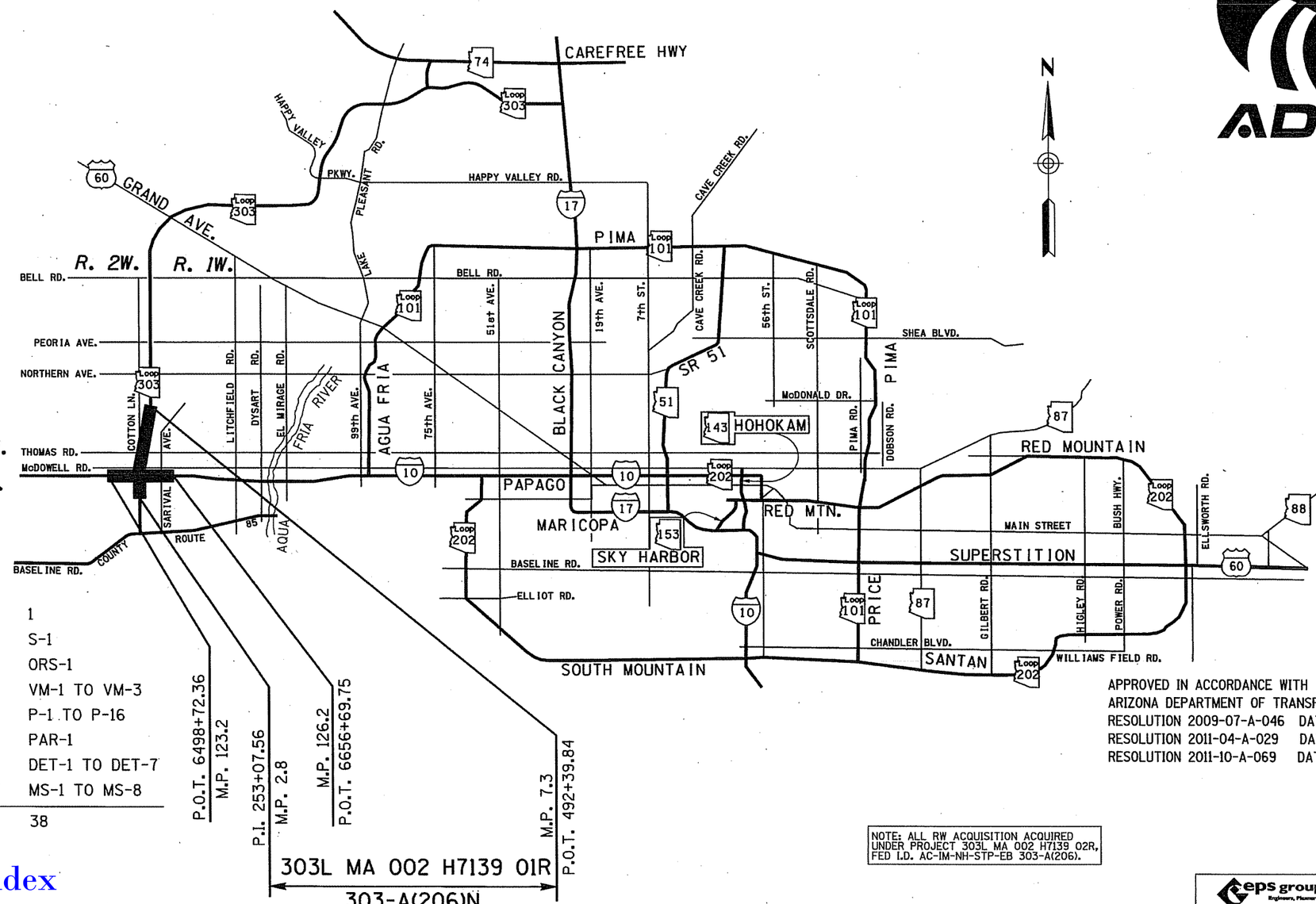

SHEET INDEX

COVER SHEET	1
STANDARD ABBREVIATIONS & SYMBOLS	S-1
OWNERSHIP RECORD SHEET	ORS-1
VICINITY MAP SHEETS	VM-1 TO VM-3
PLAN SHEETS	P-1 TO P-16
PARCEL INSERT SHEET	PAR-1
DETAIL SHEETS	DET-1 TO DET-7
RIGHT OF WAY MONUMENTATION SURVEY	MS-1 TO MS-8
TOTAL SHEETS	38

Click here for I-10 Index

APPROVED IN ACCORDANCE WITH
ARIZONA DEPARTMENT OF TRANSPORTATION BOARD
RESOLUTION 2009-07-A-046 DATED 07-17-09
RESOLUTION 2011-04-A-029 DATED 04-22-11
RESOLUTION 2011-10-A-069 DATED 10-21-11

...\DGN\RW\303RW002_CVR.DGN

NOTE: ALL RW ACQUISITION ACQUIRED UNDER PROJECT 303L MA 002 H7139 02R, FED I.D. AC-IM-NH-STP-EB 303-A(206).

eps group, Inc.
Engineers, Planners & Surveyors

Registered Land Surveyor
CERTIFICATE NO. 15573
GERALD HUGHES
Date Signed 7/2/2012
ARIZONA, U.S.A.
EXPIRES: 3/31/2015

RIGHT OF WAY - STANDARD ABBREVIATIONS & SYMBOLS

A	
Acres	Ac.
Ahead	Ahd.
And Husband	et vir
And Others	et al
And Wife	et ux
Approximate	Approx.
Avenue	Ave.
B	
Back	Bk.
Book	Bk.
Boulevard	Blvd.
Brass Cap	B.C.
Bureau of Indian Affairs	B.I.A.
Bureau of Land Management	B.L.M.
Bureau of Reclamation	B.O.R.
C	
Calculated	(C)
Center	Ctr.
Centerline	℄
Construction	Constr.
Corner	Cor.
County	Co.
Curve Information	
Curve to Spiral	C.S.
Degree of Curve	D
Delta	Δ
Length of Curve	L
Point of Compound Curve	P.C.C.
Point of Curvature	P.C.
Point of Intersection	P.I.
Point of Reverse Curve	P.R.C.
Point of Reverse Spiral	P.R.S.
Point of Tangent	P.T.
Point on Curve	P.O.C.
Point on Tangent	P.O.T.
Point on Semi-Tangent	P.O.S.T.
Radius	R
Spiral rate of change	a
Spiral to Curve	S.C.
Spiral to Tangent	S.T.
Tangent Length	T
Tangent to Spiral	T.S.

D	
Degrees	°
Department	Dept.
Docket	Dkt.
Drainage Easement	DE
Drive	Dr.
E	
Easement	Esmt
East	E.
Electrical	Elec.
Equation	Equa.
Existing	Exist.
F	
Federal	Fed.
Feet	'
Flowage Easement	FE
Final Order of Condemnation	FOC
Found	Fd.
H	
Highway	Hwy.
Highway Easment Deed	HED
Homestead Entry Survey	HES
I	
Inch	In. or "
Irrigation	Irr.
J	
Junction	Jct.
L	
Lane	Ln.
Left	Lt.
Local Tangent Bearing	L.T.B.
M	
Measured	(M)
Mile Post	M.P.
Mineral Survey	M.S.
Minutes	'
Miscellaneous	Misc.
Monument	Mon.
N	
North	N.
Not to Scale	N.T.S.
Number	No.
P	

Page	Pg.
Parcel	Par.
Parkway	Pkwy.
Place	Pl.
Ponding Easement	PE
Public Utility Easement	PUE
Q	
Quit Claim Deed	QCD
R	
Railroad	R.R.
Range	R.
Record	(R)
Right	Rt.
Right of Way	R/W
Road	Rd.
S	
Seconds	"
Section	Sec.
Sheet	Sht.
Slope Easement	SE
South	S.
Special Warranty Deed	SWD
Square	Sq.
Square Feet	S.F.
State Route	S.R.
Station	Sta.
Street	St.
Subdivision	Subd.
T	
Telegraph	Tlg.
Telephone	Tel.
Township	T.
Temporary	Temp.
Temporary Construction Easement	TCE
Traffic Interchange	T.I.
U	
United States General Land Office	U.S.G.L.O.
W	
West	W.
Warranty Deed	WD

Boundary Lines
- City Limit Line
- County Line
- Forest-City Limit Line
- Forest-Reservation Line
- Land Grant Boundary Line
- National-State Boundary Line

Centerlines
- Exist. Centerline w/ticks
- Exist. Centerline wo/ticks
- New Constr. Centerline
- New Survey Centerline
- Railroad Centerline
- Centerline on Results of Survey

Control Lines
- Exist. Access Control Line
- New Access Control Line

Easement Lines
- Exist. Easement Line
- Exist. Drainage Easement Line
- New Perpetual Easement Line
- TCE Line

Misc. Lines
- Ditch-River Line
- Meander Line
- Mining Claim Line

Property Lines
- Lease Property Line
- Property Line
- Subdivision Property/Road Line
- Additional area to be acquired

Public Land Survey Lines
- Mid Section Line
- Section Line
- Sixteenth (1/16) Line
- Township-Range Line

R/W Lines
- Exist. ADOT R/W Line
- Exist. Non-ADOT R/W Line
- New R/W Line
- Railroad R/W Line
- Railroad-Highway R/W Line

Topographic Features
- Cut Slope Limit Line
- Exist. Fence Line
- Exist. Topo Line
- Fill Slope Limit Line
- New Fence Line

Break Line

Data Circle

Data Hex

Data Square

Dimension Arrow

Dimension Tie

Exist. ADOT R/W Monument

New R/W Monument or R/W control point

Centerline Control or Supplemental Monument

Property Anchor Bar

Property-Lease & Unpatented Mining Claim Anchor Bar

Property Limit Arrow

Property-Lease & Unpatented Mining Claim Limit Arrow

Parcel Bubble 7-8858

Survey Control Pt or Angle Point

T.1S. R.6E.

SECTION 7
MARICOPA CO.

North Arrow

31 | 32 / 6 | 5 — Found or Set Section Corner

4-3 — Found or Set Quarter Corner

3 — Found or Set Center Quarter Corner

31 | 32 / 6 | 5 — Unfound Section Corner

4 / 9 — Unfound Quarter Corner

3 — Unfound Center Quarter Corner

MP 115 — Mile Post Marker

Click here for I-10 Index

...\DGN\RW\303RW002_STD.DGN

DRAWING NO.	D-07-T-999	ARIZONA DEPARTMENT OF TRANSPORTATION INTERMODAL TRANSPORTATION DIVISION RIGHT OF WAY PLANS SECTION
SURVEY	SEE NOTE ON P-1	HIGHWAY NAME: BOB STUMP MEMORIAL PARKWAY
DRAWN/DATE	J. KRAFT/SEPT 09	FEDERAL AID NO.: 303-A(206)N
ADOT REVIEW	D. CASDORPH	PROJECT NO.: 303L MA 002 H7139 01R
eps group, inc. Engineers, Planners & Surveyors		
ROUTE NO.: SR 303L	LOCATION: I-10 Traffic Interchange	

Registered Land Surveyor Certificate No. 15573 GERALD HUGHES Date Signed 7/21/09 ARIZONA, U.S.A.

EXPIRES: 3/31/2015

SHEET S-1

Click here for I-10 Index

OWNERSHIP RECORD

NOTES	PARCEL NUMBER	OWNER	DESCRIPTION OF AREA REQUIRED	TOTAL AREA	AREA REQUIRED: GROSS INCLUDING (EXISTING R/W)	AREA REQUIRED: NET EXCLUDING (EXISTING R/W)	AREA REQUIRED: NEW EASEMENTS	REMAINDER: LEFT	REMAINDER: RIGHT	SHEET NO.	ACQUIRED: TYPE	ACQUIRED: DOCUMENT
(1)(11)(2)(9)	7-10941	Suncor Development Company	W2 Sec. 36 T.2N. R.2W.	(1) 643,483	643,483	(11) 589,379				P-3 TO P-5, P-15, P-16		
			Lots 2, 3 & 4 Sec. 1 T.1N. R.2W. & Tracts AW, AX, AY, BA, BB & BC Palm Valley Phase VIII South Parcel	(2) 6,022,211	(9) 3,300,998	(9)(11) 3,211,162		2,721,213		P-3		
(10)	7-10942	Cotton Lane 225 Limited Partnership	NE4 Sec. 2 T.1N. R.2W.	(10) 1,348,200	1,348,200	1,235,042				P-3, P-4, P-14		
(3)(4)	7-10943	Citrus Commerce Centre, LLC	N2 & SE4 Sec. 2 T.1N. R.2W.	(3)(4) 6,047,014	1,688,055	1,656,940	135,572 TCE	4,358,959		P-2 to P-4, P-13, P-14		
	7-10944	State of Arizona (State Land Dept.)	SE4 Sec. 2 T.1N. R.2W.	4,303,993	1,515,086	1,332,181	214,040 DE 19,001 TCE	2,788,907		P-1 to P-2		
	7-10991	KB Home Phoenix, Inc.	NW4 Sec. 6 T.1N. T.1W., E2 Sec. 1 T.1N. R.2W.	1,441,052		74,287	3,235 DE 1,154 TCE		1,366,765	P-15 to P-16		
	7-10992	Cotton Lane & I-10 Farms, I, L.C. et al	W2 Sec. 1 T.1N. R.2W.	4,735,438	1,061,542	899,333	33,247 TCE		3,673,896	P-1 to P-3		
	7-10993	City of Goodyear	NE4 Sec. 1 T.1N. R.2W.				576 TCE			P-15 to P-16		
(5)	7-10995	Roosevelt Irrigation District	N2 & SW4 Sec. 1, E2 Sec. 2 T. 1N. R.2W.	(5) 656,515	163,234	157,252		196,143	297,138	P-1 TO P-3, P-15		
(3)	7-10996	Canyon Trails Homeowners' Association	Tracts B, C, D & E, Canyon Trails Unit 2	(3) 500,753		13,328	669 DE 6,772TCE		487,426	P-15 to P-16		
(6)(11)	7-10997	Suncor Development Company	Sec. 24 T.2N. R.2W. & Lots 5, 6, 7, 8, 18, 19, 20, 32, 33, Tracts C & G Palm Valley Phase VI Perimeter West Final Plat	(6) 17,136,737	482,275	(11) 430,587		2,509,194	14,145,267	P-9 to P-10		
			Sec. 25 T.2N. R.2W.	8,375,712	694,508	644,054		5,732,149	1,949,054	P-7 to P-9		
			Sec. 36 T.2N. R.2W.	1,378,296	853,499	797,397		524,847		P-5 to P-7		
(3)	7-10998	State of Arizona (State Land Dept.)	Sec. 35, T.2N. R.2W.	(3) 28,043,086	1,164,877	864,270	2,703,029 DE 361,550 TCE	26,878,209		P-4 to P-7, P-14		
(10)	7-11000	Goodyear Marketplace, LTD	N2 Sec. 2 T.1N. R.2W.	(10) 2,598,089		841,906		1,756,183		P-4, P-13, P-14		
	7-11001	R & R Citrus, LLC	N2 Sec. 2 T.1N. R.2W.	1,468,463	327,199	299,017		1,141,264		P-13 to P-14		
(10)	7-11004	The Flood Control District of Maricopa County	N2 Sec. 2 T.1N. R.2W.	(10) 768,102		643,526		124,575		P-13 to P-14		
	7-11005	Charles R. Sullivan, et ux	Lot 21, Marwest Estates	85,510		5,499		80,011		P-12		
(7)	7-11006	Citrus Property, LLC	Lots 22, 23, 24, & 33 Marwest Estates	(7) 465,816		30,567		435,248		P-12 to P-13		
	7-11007	John Franklin Heskett & Margaret Joan Heskett Revocable Trust	NE4 Sec. 3 T.1N. R.2W.	284,594		5,591		279,002		P-13		
(8)	7-11008	DFA, LLC	N2 Sec. 3 T.1N. R.2W.	(8) 449,194		15,057		434,137		P-12		
(10)	7-11011	The Heirs and Devisees of J.D. Williamson, et al	NE4 Sec. 3 T.1N. R.2W.	(10) 97,081	97,081	83,807				P-13		
(10)	7-11014	Shirley U. Angderson, et al	Lot 1, Sec. 3 T.1N. R.2W.	(10) 90,213		90,213				P-13		
(10)(11)	~~7-11183~~	First American Title Insurance Company Trust No. 7854	~~Sec. 25 T.2N. R.2W.~~	DELETED 11-30-10						P-8		
	7-11267	Arizona Public Service Company	SW4 Sec. 25 T.2N. R.2W.	54,309	12,815	4,400		41,494		P-7		
	7-11360	RP Palm Valley LLC	SW4 Sec 25, NW4 Sec 36, T.2N. R.2W.	542,631	42,901	41,765		499,730		P-6 to P-7		
	7-11361	RP PV V LLC	W2 Sec 25 T.2N. R.2W.	5,424,785		14,452		5,410,333		P-7		
(7)	7-11362	RP PV VI LLC	SE4 Sec. 26 T.2N. R.2W.	(7) 25,460,996	37,025	36,766		25,423,971		P-7		
	7-11363	RP Sarival LLC	Tracts AW & AX Palm Valley Phase VIII South Parcel	1,595,462		17,832		1,577,630		P-16		
(12)	7-10719-A	The Flood Control District of Maricopa Co.	Lots 2 & 3 Sec. 6 T.1N. R1W.	438,630		48,302		390,328		P-16		

(1) INCLUDES PARCELS 3 & 4 OF SCHEDULE A-1 ONLY
(2) INCLUDES PARCELS 2 & 5 OF SCHEDULE A-1 ONLY
(3) INCLUDES SCHEDULE A-1 PARCELS ONLY
(4) DOES NOT INCLUDE EASEMENT PARCEL 10 OF SCHEDULE A-1
(5) INCLUDES PARCELS 1, 4 & 6 OF SCHEDULE A-1 ONLY. DOES NOT INCLUDE EASEMENT PARCELS.
(6) INCLUDES PARCEL 1 & LOTS 5, 6, 7, 18, 19, 20, 32, 33, TRACTS C & G OF PARCEL 5 OF SCHEDULE A-1 ONLY
(7) INCLUDES SCHEDULE A-1 & A-2 PARCELS
(8) INCLUDES SCHEDULE A-1 & SCHEDULE A-2 PARCELS; DOES NOT INCLUDE EASEMENT PARCEL
(9) AREA INCLUDES 462,865 S.F. OF ADDITIONAL AREA ACQUIRED AS AN UNECONOMIC REMNANT.
(10) TO BE ACQUIRED AS A TOTAL ACQUISITION
(11) ACQUIRED UNDER ADVANCE ACQUISITION
(12) GEOGRAPHICALLY LOCATED WITHIN THE PROJECT LIMITS OF I-10 RW PROJECT SECTION, SARIVAL AVE. - DYSART RD., 010 MA 125 H6878 01R. DATA TAKEN FROM SHEET ORS-1, OF PROJECT 010 MA 125 H6878 01R, DRAWING NO. D-07-T-988.

ALL AREAS ARE IN SQUARE FEET UNLESS OTHERWISE NOTED

NOTE: ALL RW ACQUISITION ACQUIRED UNDER PROJECT 303L MA 002 H7139 02R, FED I.D. AC-IM-NH-STP-FB 303-A(206).

...\DGN\RW\303RW002_ORS1.DGN

CHANGE ORDER REVISIONS

C.O. NO.	DATE	BY	DESCRIPTION OF REVISIONS

DRAWING NO.	D-07-T-999
SURVEY	SEE NOTE ON P-1
DRAWN/DATE	J. KRAFT/SEPT 09
ADOT REVIEW	D. CASDORPH

eps group, inc. Engineers, Planners & Surveyors

ARIZONA DEPARTMENT OF TRANSPORTATION
INTERMODAL TRANSPORTATION DIVISION
RIGHT OF WAY PLANS SECTION

HIGHWAY NAME: BOB STUMP MEMORIAL PARKWAY
FEDERAL AID NO.: 303-A(206)N
PROJECT NO.: 303L MA 002 H7139 01R
ROUTE NO.: SR 303L
LOCATION: I-10 Traffic Interchange

Registered Land Surveyor CERTIFICATE NO. 15573 GERALD HUGHES ARIZONA, U.S.A. 7/21/2010
EXPIRES: 3/31/2015

SHEET ORS-1

INDEX TO EXISTING ADOT R/W

(#) ID.	LOCATION	SEC.	T.	R.	ACQ. FROM	TYPE	BK./DKT.	PAGE	WIDTH	YEAR	PARCEL NO.
4	PT. SEC. 24, 25, & 36 PT. SEC. 1	-- --	2N 1N	2W 2W	SUNCOR DEVELOPMENT COMPANY	SWD	90-180764 & 92-0552810	----	VARIES	1990	7-6443
5	PT. SEC. 24, 25, & 36 PT. SEC. 1	-- --	2N 1N	2W 2W	FIRST AMERICAN TITLE INSURANCE COMPANY	QCD	01-0845737	----	VARIES	2001	7-6443
6	PT. SEC. 24, 25, & 36 PT. SEC. 1	-- --	2N 1N	2W 2W	SUNCOR DEVELOPMENT CORPORATION	QCD	01-0845739	----	VARIES	2001	7-6443
7	PT. SEC. 25, & 36	--	2N	2W	SUNCOR DEVELOPMENT COMPANY	SWD	02-1025803	----	VARIES	2002	----
14	PT. SE4	35	2N	2W	STATE OF ARIZONA	ESMT	01-0086795	----	35'	2001	----
37	PT. N2 PT. NW4	1 6	1N 1N	2W 1W	GOODYEAR FARMS	ESMT	12302	1042	VARIES	1977	7-2720
34	PT. N2	2	1N	2W	CONTINENTAL SERVICE CORPORATION, ET AL	FOC	14316	867	VARIES	1980	7-2718
38	PT, N2	1	1N	2W	ROOSEVELT IRRIGATION DISTRICT	QCD	12923	455	VARIES	1978	7-2721

(#) - Refers to Item No. In Existing R/W report amendment dated 5/19/2009

INDEX TO EXISTING CITY/COUNTY R/W - INTERSECTING STREETS

(#) ID.	LOCATION	SEC.	T.	R.	ACQ. FROM	TYPE	BK./DKT.	PAGE	WIDTH	YEAR
G	PT. SW4	1	1N	2W	GOODYEAR FARMS	ESMT	5281	489	VARIES	1964
H	PT. SEC. 36 PT. SEC. 1	--	2N 1N	2W 2W	GOODYEAR FARMS	ESMT	10732	64	VARIES	1974
I	PT. S2	36	2N	2W	FIRST AMERICAN TITLE INSURANCE COMPANY	PLAT	705	39	VARIES	2004
J	PT. N2	1	1N	2W	SUNCOR DEVELOPMENT COMPANY	PLAT	839	49	VARIES	2006

(#) - Refers to Item No. In Existing R/W report amendment dated 5/19/2009

INDEX TO EXISTING CITY/COUNTY R/W

(#) ID.	LOCATION	SEC.	T.	R.	ACQ. FROM	TYPE	BK./DKT.	PAGE	WIDTH	YEAR
10	PT. SE4	35	2N	2W	----	JC	5	34	33'	1945
11	PT. SW4	36	2N	2W	----	JC	5	34	33'	1945
12	PT. SE4	35	2N	2W	WADDELL RANCH COMPANY	ESMT	5201	168	22'	1964
13	PT. SEC. 36 PT. SEC. 1	--	2N 1N	2W 2W	GOODYEAR FARMS	ESMT	5281	489	22'	1964
15	PT. SE4	35	2N	2W	WADDELL RANCH COMPANY	ESMT	3207	314	40'	1960
16	PT. N2	2	1N	2W	NORBERT J. ABEL, ET AL	ESMT	4253	167	40'	1962
17	PT. SEC. 36 PT. SEC. 1	--	2N 1N	2W 2W	GOODYEAR FARMS	ESMT	10732	64	VARIES	1974
18	PT. NW4	1	1N	2W	----	JC	5	35	33'	1945
19	PT. NE4	2	1N	2W	ARIZONA HARNESS RACEWAY, INC., ET AL	ESMT	4652	143	VARIES	1963
20	PT. SEC. 1 & 2	--	1N	2W	ROOSEVELT IRRIGATION DISTRICT	ESMT	5281	459	VARIES	1964
21	PT. SE4	2	1N	2W	STATE OF ARIZONA	ROW	4694	232	55'	1964
22	PT. SW4	1	1N	2W	BROWN FAMILY COMMUNITIES	PLAT	778	13	VARIES	2005
23	PT. SW4	1	1N	2W	----	JC	3	16	33'	1927
39	LOT 1 LOT 4	1 6	1N 1N	2W 1W	----	JC	3	16	33'	1927

(#) - Refers to Item No. In Existing R/W report amendment dated 5/19/2009

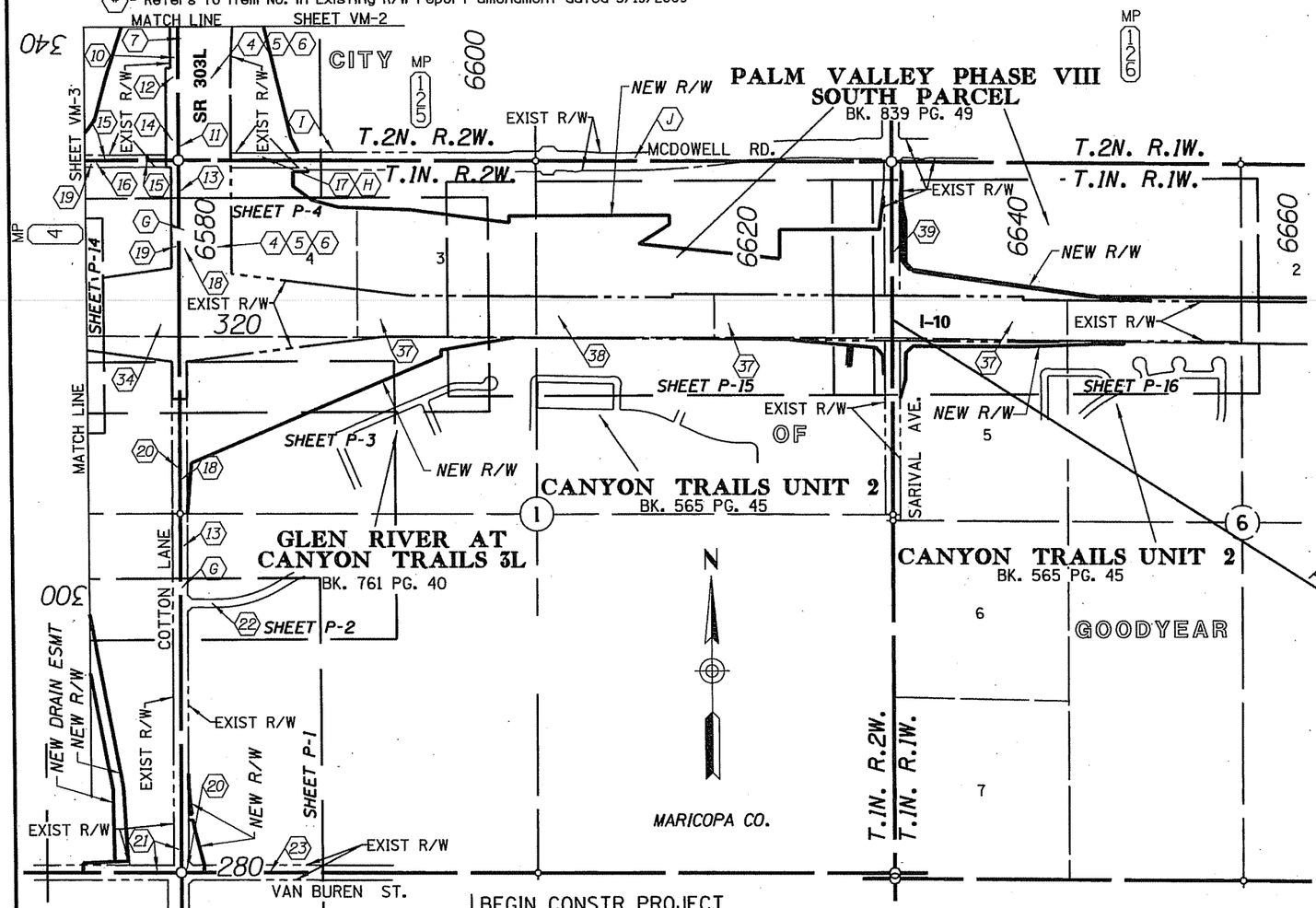

Click here for I-10 Index

P.O.T. 6664+94.76
END CONSTR PROJECT
303L MA 104 H7139 01C
303-A(206)N

BEGIN R/W PROJECT
010 MA 125 H6878 01R

BEGIN CONSTR PROJECT
303L MA 104 H7139 01C
303-A(206)N

BEGIN R/W PROJECT
303L MA 002 H7139 01R

VICINITY MAP

0 250 500
Scale

...\DGN\RW\303RW002_VM01.DGN

CHANGE ORDER REVISIONS			
C.O. NO.	DATE	BY	DESCRIPTION OF REVISIONS

DRAWING NO.	D-07-T-999
SURVEY	SEE NOTE ON P-1
DRAWN/DATE	J. KRAFT/SEPT 09
ADOT REVIEW	D. CASDORPH

eps group, Inc. Engineers, Planners & Surveyors

ARIZONA DEPARTMENT OF TRANSPORTATION
INTERMODAL TRANSPORTATION DIVISION
RIGHT OF WAY PLANS SECTION

HIGHWAY NAME: BOB STUMP MEMORIAL PARKWAY
FEDERAL AID NO.: 303-A(206)N
PROJECT NO.: 303L MA 002 H7139 01R
ROUTE NO.: SR 303L
LOCATION: I-10 Traffic Interchange

Registered Land Surveyor CERTIFICATE NO. 15573 GERALD HUGHES Date Signed 7/21/2012 ARIZONA, U.S.A.
EXPIRES: 3/31/2015

SHEET VM-1

Click here for I-10 Index

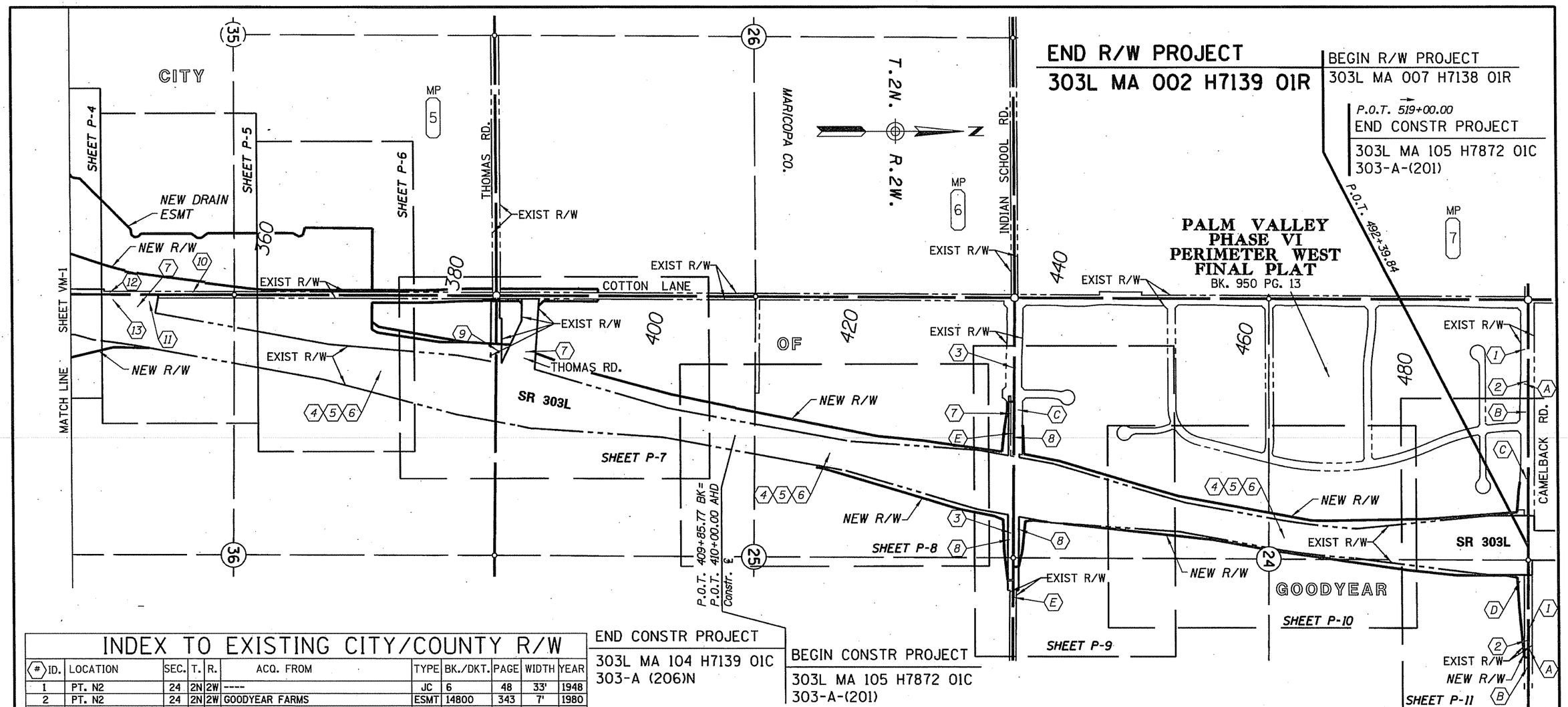

INDEX TO EXISTING CITY/COUNTY R/W

(#) ID.	LOCATION	SEC.	T.	R.	ACQ. FROM	TYPE	BK./DKT.	PAGE	WIDTH	YEAR
1	PT. N2	24	2N	2W	----	JC	6	48	33'	1948
2	PT. N2	24	2N	2W	GOODYEAR FARMS	ESMT	14800	343	7'	1980
3	PT. SEC. 24 & 25	--	2N	2W	----	JC	2	71	33'	1925
10	PT. SE4	35	2N	2W	----	JC	5	34	33'	1945
11	PT. SW4	36	2N	2W	----	JC	5	34	33'	1945
12	PT. SE4	35	2N	2W	WADDELL RANCH COMPANY	ESMT	5201	168	22'	1964
13	PT. SEC. 36 PT. SEC. 1	--	2N 1N	2W 2W	GOODYEAR FARMS	ESMT	5281	489	22'	1964

(#) - Refers to Item No. In Existing R/W report amendment dated 5/19/2009

INDEX TO EXISTING ADOT R/W

(#) ID.	LOCATION	SEC.	T.	R.	ACQ. FROM	TYPE	BK./DKT.	PAGE	WIDTH	YEAR	PARCEL NO.
4	PT. SEC. 24, 25, & 36 PT. SEC. 1	--	2N 1N	2W 2W	SUNCOR DEVELOPMENT COMPANY	SWD	90-180764 & 92-0552810	----	VARIES	1990	7-6443
5	PT. SEC. 24, 25, & 36 PT. SEC. 1	--	2N 1N	2W 2W	FIRST AMERICAN TITLE INSURANCE COMPANY	QCD	01-0845737	----	VARIES	2001	7-6443
6	PT. SEC. 24, 25, & 36 PT. SEC. 1	--	2N 1N	2W 2W	SUNCOR DEVELOPMENT CORPORATION	QCD	01-0845739	----	VARIES	2001	7-6443
7	PT. SEC. 25, & 36	--	2N	2W	SUNCOR DEVELOPMENT COMPANY	SWD	02-1025803	----	VARIES	2002	----
8	PT. SEC. 24, & 25	--	2N	2W	SUNCOR DEVELOPMENT COMPANY	SWD	02-1025802 & 05-1173482	----	VARIES	2002	----
9	PT. SEC. 25, & 36	--	2N	2W	SUNCOR DEVELOPMENT COMPANY	ESMT	98-0762884	----	VARIES	1998	7-6443-A

(#) - Refers to Item No. In Existing R/W report amendment dated 5/19/2009

INDEX TO EXISTING CITY/COUNTY R/W - INTERSECTING STREETS

(#) ID.	LOCATION	SEC.	T.	R.	ACQ. FROM	TYPE	BK./DKT.	PAGE	WIDTH	YEAR
A	PT. N2	24	2N	2W	----	JC	6	48	33'	1948
B	PT. N2	24	2N	2W	GOODYEAR FARMS	ESMT	14800	343	7'	1980
C	PT. W2	25	2N	2W	SUNCOR DEVELOPMENT COMPANY	PLAT	950	13	VARIES	2007
D	PT. NE4	24	2N	2W	SUNCOR DEVELOPMENT COMPANY	ESMT	05-0591745	----	VARIES	2005
E	PT. SEC. 24, 25	----	2N	2W	----	JC	2	71	66'	1925

(#) - Refers to Item No. In Existing R/W report amendment dated 5/19/2009

VICINITY MAP

0 250 500
Scale

...\DGN\RW\303RW002_VM02.DGN

CHANGE ORDER REVISIONS			
C.O. NO.	DATE	BY	DESCRIPTION OF REVISIONS

DRAWING NO.	D-07-T-999
SURVEY	SEE NOTE ON P-1
DRAWN/DATE	J. KRAFT/SEPT 09
ADOT REVIEW	D. CASDORPH

eps group, Inc. Engineers, Planners & Surveyors

ARIZONA DEPARTMENT OF TRANSPORTATION
INTERMODAL TRANSPORTATION DIVISION
RIGHT OF WAY PLANS SECTION

HIGHWAY NAME: BOB STUMP MEMORIAL PARKWAY
FEDERAL AID NO.: 303-A(206)N
PROJECT NO.: 303L MA 002 H7139 01R
ROUTE NO.: SR 303L
LOCATION: I-10 Traffic Interchange

Registered Land Surveyor CERTIFICATE NO. 15573 GERALD HUGHES Date Signed 7/16/09 ARIZONA, U.S.A.
EXPIRES: 3/31/2015

SHEET VM-2

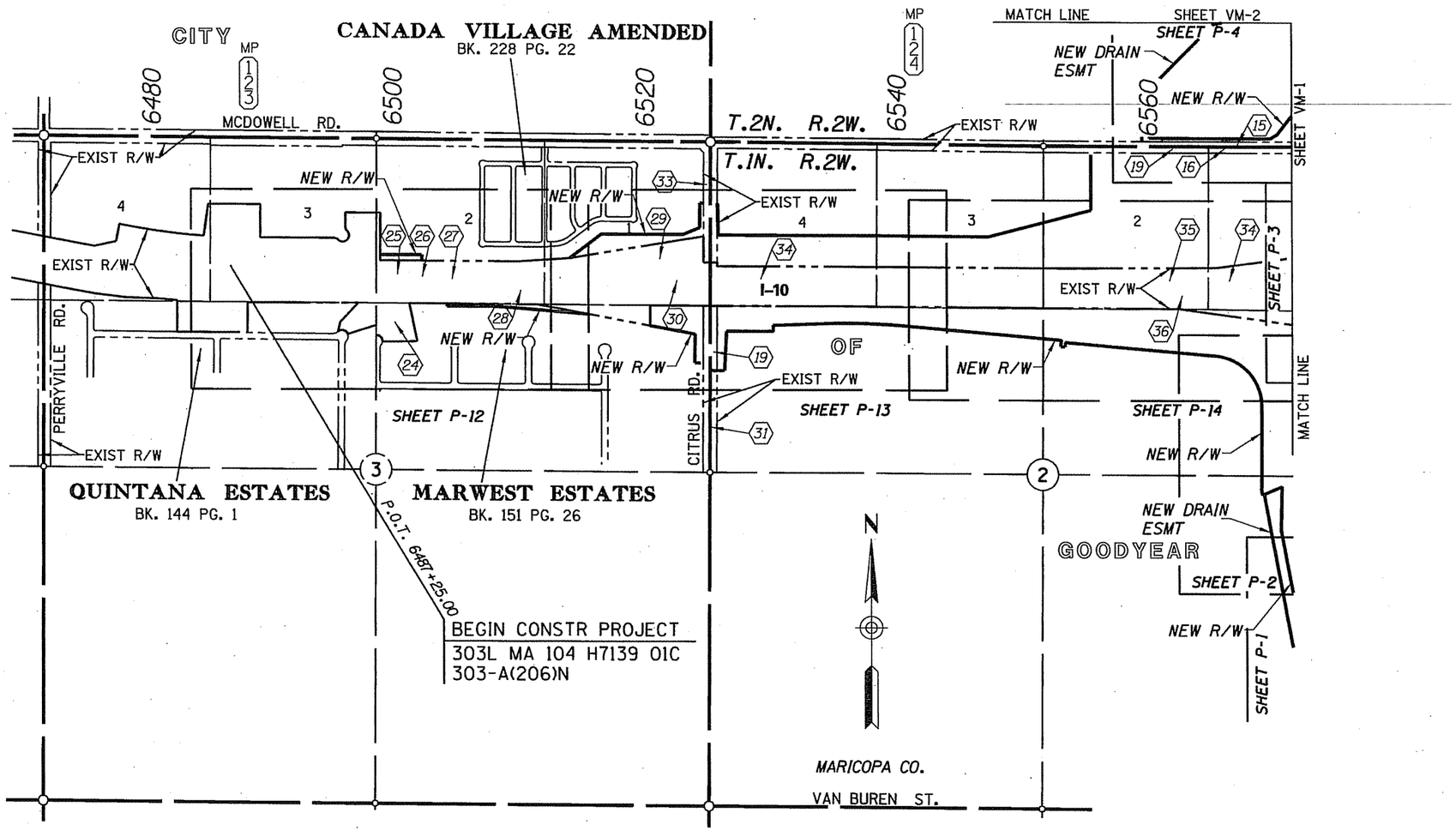

INDEX TO EXISTING ADOT R/W

(#) ID.	LOCATION	SEC.	T.	R.	ACQ. FROM	TYPE	BK./DKT.	PAGE	WIDTH	YEAR	PARCEL NO.
24	PT. NW4	3	1N	2W	ROGER K. BRIXEY, ET UX	WD	11681	88	VARIES	1976	7-2711
25	PT. NE4	3	1N	2W	JOHN P. LEDBETTER, ET UX	FOC	13558	1150	VARIES	1979	7-2712
26	PT. NE4	3	1N	2W	MARCO A. VALENZUELA	FOC	13281	1509	VARIES	1978	7-2713
27	PT. NE4	3	1N	2W	IVER R. WELLS, ET UX	FOC	13558	1154	VARIES	1979	7-2714
28	PT. NE4	3	1N	2W	KEIM ASSOCIATES, ET AL	FOC	13499	720	VARIES	1979	7-2712
29	PT. NE4	3	1N	2W	GLEN H. FRENCH, ET UX	FOC	13324	271	VARIES	1978	7-2717
30	PT. NE4	3	1N	2W	WILLIAM C. PRINGLE, ET UX	FOC	13735	337	VARIES	1979	7-2716
34	PT. N2	2	1N	2W	CONTINENTAL SERVICE CORPORATION, ET AL	FOC	14316	867	VARIES	1980	7-2718
35	LOT 2	2	1N	2W	ARIZONA NY HARNESS RACING, INC.	WD	12024	398	VARIES	1977	7-2719
36	LOT 2	2	1N	2W	CONTINENTAL SERVICE CORPORATION	WD	12024	400	VARIES	1977	7-2719

(#)- Refers to Item No. In Existing R/W report amendment dated 5/19/2009

INDEX TO EXISTING CITY/COUNTY R/W

(#) ID.	LOCATION	SEC.	T.	R.	ACQ. FROM	TYPE	BK./DKT.	PAGE	WIDTH	YEAR
15	PT. SE4	35	2N	2W	WADDELL RANCH COMPANY	ESMT	3207	314	40'	1960
16	PT. N2	2	1N	2W	NORBERT J. ABEL, ET AL	ESMT	4253	167	40'	1962
19	PT. NE4	2	1N	2W	ARIZONA HARNESS RACEWAY, INC., ET AL	ESMT	4652	143	VARIES	1963
31	PT. SEC 2 & 3	--	1N	2W	----	JC	993	236	33'	1952
33	LOT 1	3	1N	2W	JOHN F. BEESLEY, ET UX	ESMT	5353	315	22'	1964

(#) - Refers to Item No. In Existing R/W report amendment dated 5/19/2009

VICINITY MAP

0 250 500
Scale

...\DGN\RW\303RW002_VM03.DGN

CHANGE ORDER REVISIONS			
C.O. NO.	DATE	BY	DESCRIPTION OF REVISIONS

DRAWING NO.	D-07-T-999
SURVEY	SEE NOTE ON P-1
DRAWN/DATE	J. KRAFT/SEPT 09
ADOT REVIEW	D. CASDORPH

eps group, Inc. Engineers, Planners & Surveyors

ARIZONA DEPARTMENT OF TRANSPORTATION
INTERMODAL TRANSPORTATION DIVISION
RIGHT OF WAY PLANS SECTION

HIGHWAY NAME: BOB STUMP MEMORIAL PARKWAY
FEDERAL AID NO.: 303-A(206)N
PROJECT NO.: 303L MA 002 H7139 01R

ROUTE NO.: SR 303L
LOCATION: I-10 Traffic Interchange

Registered Land Surveyor
CERTIFICATE NO. 15573
GERALD HUGHES
Date Signed 7/20/09
ARIZONA, U.S.A.
EXPIRES: 3/31/2015

SHEET VM-3

Click here for I-10 Index

Click here for I-10 Index

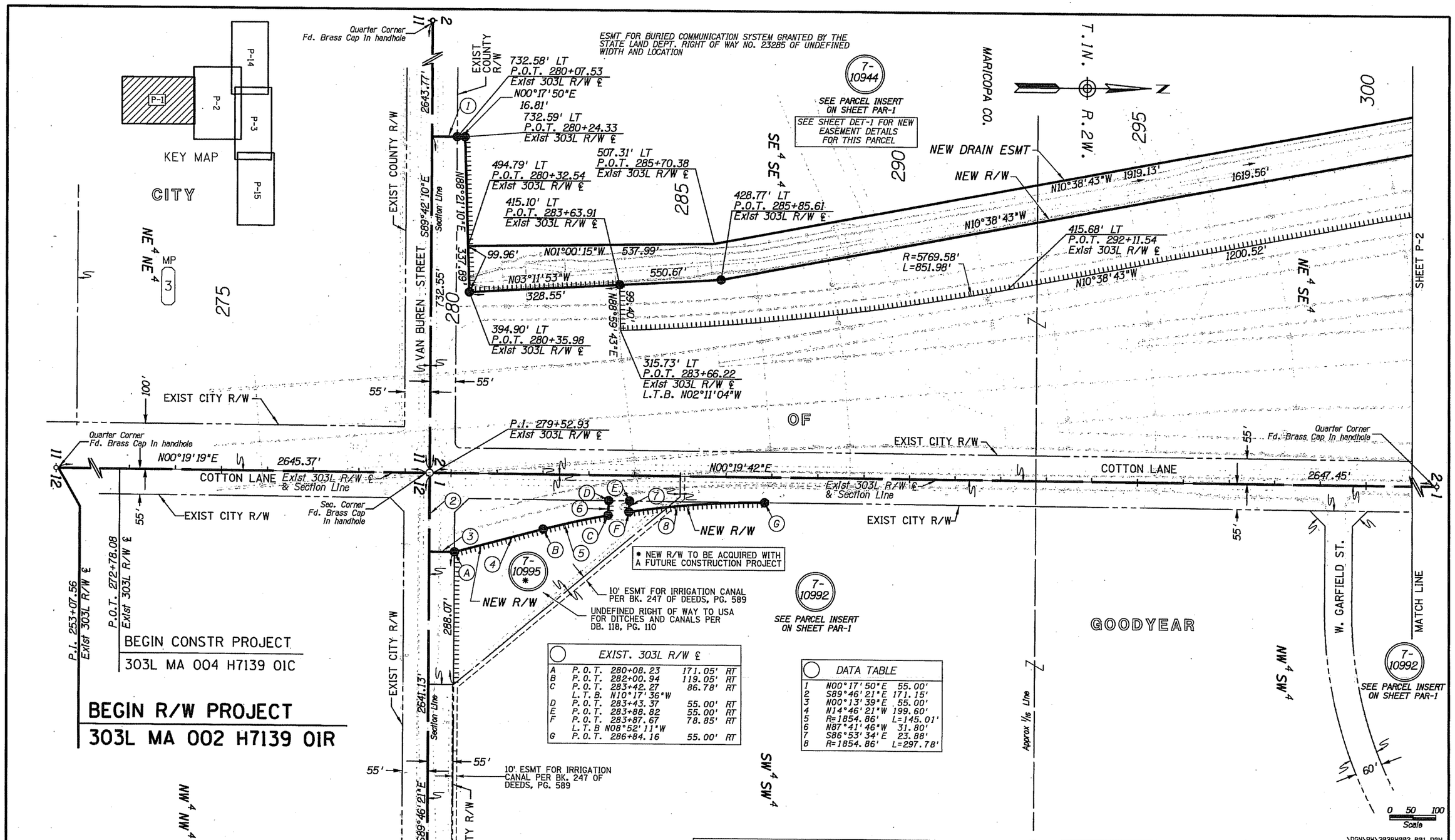

EXIST. 303L R/W ℄			
A	P.O.T. 280+08.23	171.05'	RT
B	P.O.T. 282+00.94	119.05'	RT
C	P.O.T. 283+42.27	86.78'	RT
	L.T.B. N10°17'36"W		
D	P.O.T. 283+43.37	55.00'	RT
E	P.O.T. 283+88.82	55.00'	RT
F	P.O.T. 283+87.67	78.85'	RT
	L.T.B N08°52'11"W		
G	P.O.T. 286+84.16	55.00'	RT

DATA TABLE		
1	N00°17'50"E	55.00'
2	S89°46'21"E	171.15'
3	N00°13'39"E	55.00'
4	N14°46'21"W	199.60'
5	R=1854.86'	L=145.01'
6	N87°41'46"W	31.80'
7	S86°53'34"E	23.88'
8	R=1854.86'	L=297.78'

FOR SURVEY INFORMATION ON THIS PROJECT SEE RESULTS OF SURVEY PROJECT 303L MA 005 H6811 01R, DRAWING NO. D-7-T-963, RESULTS OF SURVEY PROJECT 010 MA 094 H6877 01R, DRAWING NO. D-7-T-976 AND RESULTS OF SURVEY PROJECT 010 MA 125 H6879 01R, DRAWING NO. D-7-T-975

NOTE: ALL RW ACQUISITION ACQUIRED UNDER PROJECT 303L MA 002 H7139 02R, FED I.D. AC-IM-NH-STP-EB 303-A(206).

CHANGE ORDER REVISIONS

C.O. NO.	DATE	BY	DESCRIPTION OF REVISIONS

...\DGN\RW\303RW002_P01.DGN

DRAWING NO.	D-07-T-999
SURVEY	SEE NOTE ON P-1
DRAWN/DATE	J. KRAFT/SEPT 09
ADOT REVIEW	D. CASDORPH
eps group, Inc. Engineers, Planners & Surveyors	
ROUTE NO.:	SR 303L
LOCATION:	I-10 Traffic Interchange

ARIZONA DEPARTMENT OF TRANSPORTATION
INTERMODAL TRANSPORTATION DIVISION
RIGHT OF WAY PLANS SECTION

HIGHWAY NAME: BOB STUMP MEMORIAL PARKWAY

FEDERAL AID NO.: 303-A(206)N

PROJECT NO.: 303L MA 002 H7139 01R

Registered Land Surveyor CERTIFICATE NO. 13573 GERALD HUGHES ARIZONA, U.S.A.

EXPIRES: 3/31/2015

SHEET P-1

Click here for I-10 Index

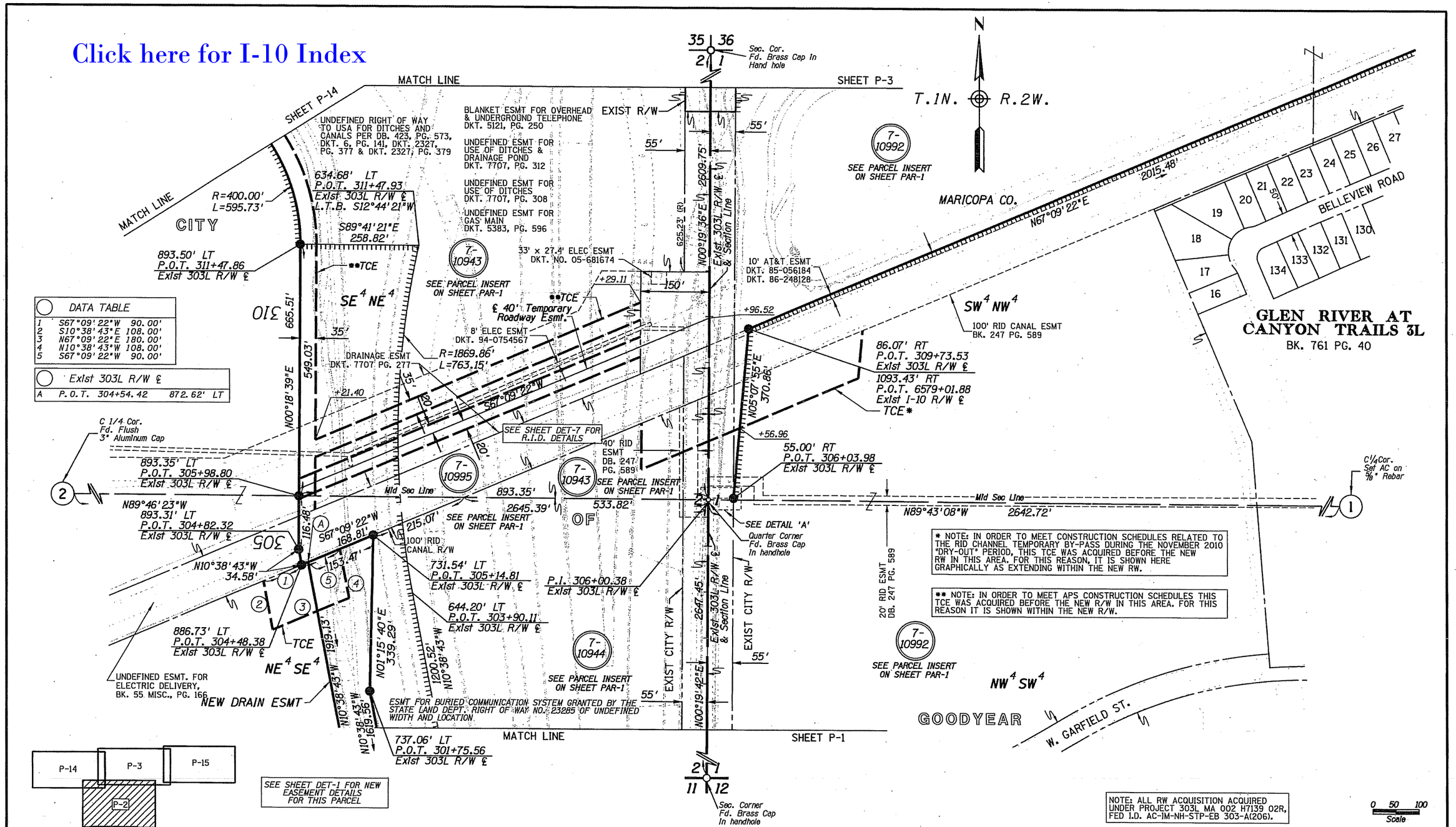

* NOTE: IN ORDER TO MEET CONSTRUCTION SCHEDULES RELATED TO THE RID CHANNEL TEMPORARY BY-PASS DURING THE NOVEMBER 2010 "DRY-OUT" PERIOD, THIS TCE WAS ACQUIRED BEFORE THE NEW RW IN THIS AREA. FOR THIS REASON, IT IS SHOWN HERE GRAPHICALLY AS EXTENDING WITHIN THE NEW RW.

** NOTE: IN ORDER TO MEET APS CONSTRUCTION SCHEDULES THIS TCE WAS ACQUIRED BEFORE THE NEW R/W IN THIS AREA. FOR THIS REASON IT IS SHOWN WITHIN THE NEW R/W.

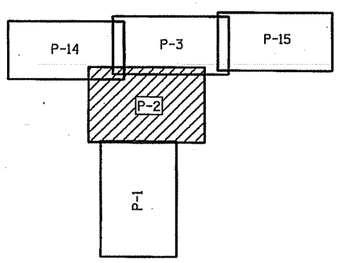

KEY MAP

SEE SHEET DET-1 FOR NEW EASEMENT DETAILS FOR THIS PARCEL

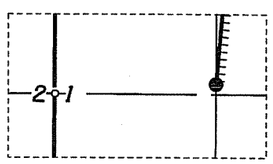

DETAIL 'A'

NOTE: ALL RW ACQUISITION ACQUIRED UNDER PROJECT 303L MA 002 H7139 02R, FED I.D. AC-IM-NH-STP-EB 303-A(206).

0 50 100
Scale

...\DGN\RW\303RW002_P02.DGN

CHANGE ORDER REVISIONS			
C.O. NO.	DATE	BY	DESCRIPTION OF REVISIONS

DRAWING NO.	D-07-T-999
SURVEY	SEE NOTE ON P-1
DRAWN/DATE	J. KRAFT/SEPT 09
ADOT REVIEW	D. CASDORPH
eps group, Inc. Engineers, Planners & Surveyors	
ROUTE NO.: SR 303L	LOCATION: I-10 Traffic Interchange

ARIZONA DEPARTMENT OF TRANSPORTATION
INTERMODAL TRANSPORTATION DIVISION
RIGHT OF WAY PLANS SECTION

HIGHWAY NAME: BOB STUMP MEMORIAL PARKWAY

FEDERAL AID NO.: 303-A(206)N

PROJECT NO.: 303L MA 002 H7139 01R

Registered Land Surveyor CERTIFICATE NO. 15573 GERALD HUGHES Date Signed 7/20/12 ARIZONA, U.S.A.

EXPIRES: 3/31/2015

SHEET P-2

Click here for I-10 Index

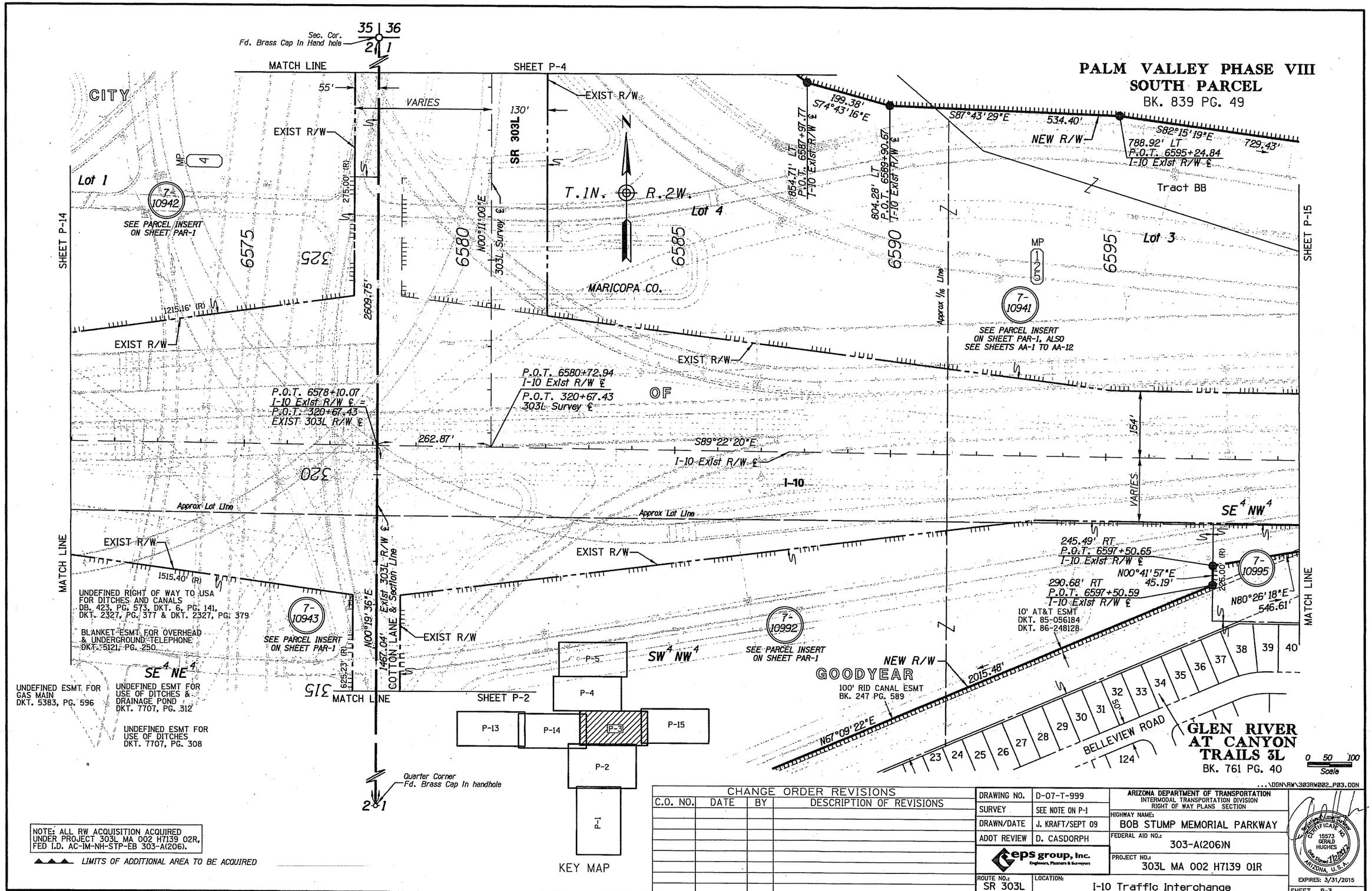

NOTE: ALL RW ACQUISITION ACQUIRED UNDER PROJECT 303L MA 002 H7139 02R, FED I.D. AC-IM-NH-STP-EB 303-A(206).

▲▲▲▲ LIMITS OF ADDITIONAL AREA TO BE ACQUIRED

CHANGE ORDER REVISIONS			
C.O. NO.	DATE	BY	DESCRIPTION OF REVISIONS

DRAWING NO.	D-07-T-999
SURVEY	SEE NOTE ON P-1
DRAWN/DATE	J. KRAFT/SEPT 09
ADOT REVIEW	D. CASDORPH
eps group, Inc. Engineers, Planners & Surveyors	
ROUTE NO.: SR 303L	LOCATION: I-10 Traffic Interchange

ARIZONA DEPARTMENT OF TRANSPORTATION
INTERMODAL TRANSPORTATION DIVISION
RIGHT OF WAY PLANS SECTION

HIGHWAY NAME: BOB STUMP MEMORIAL PARKWAY
FEDERAL AID NO.: 303-A(206)N
PROJECT NO.: 303L MA 002 H7139 01R

Registered Land Surveyor CERTIFICATE NO. 15573 GERALD HUGHES ARIZONA, U.S.A. Date Signed 7/2/2012
EXPIRES: 3/31/2015

SHEET P-3

...\DGN\RW\303RW002_P03.DGN

Click here for I-10 Index

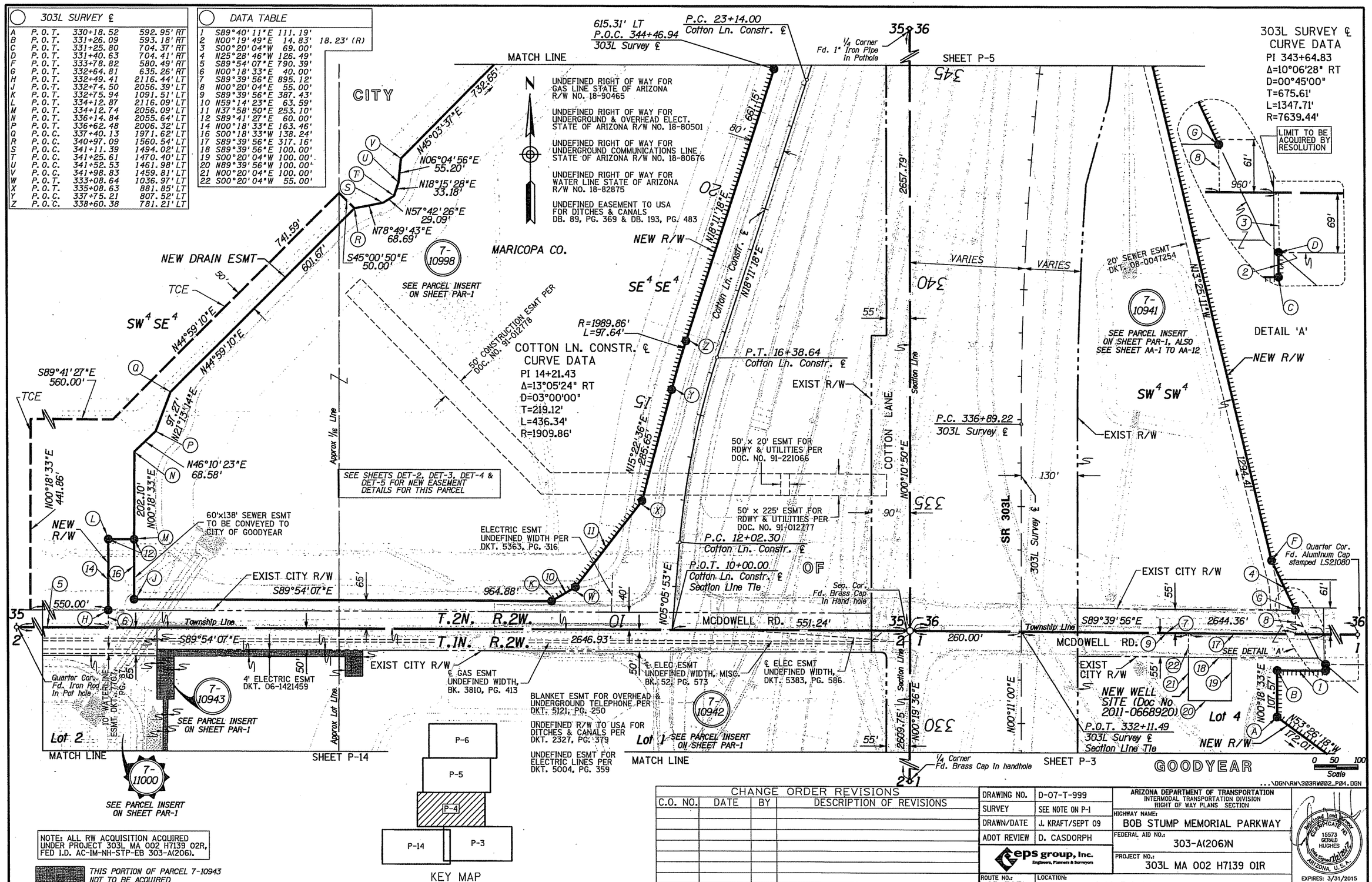

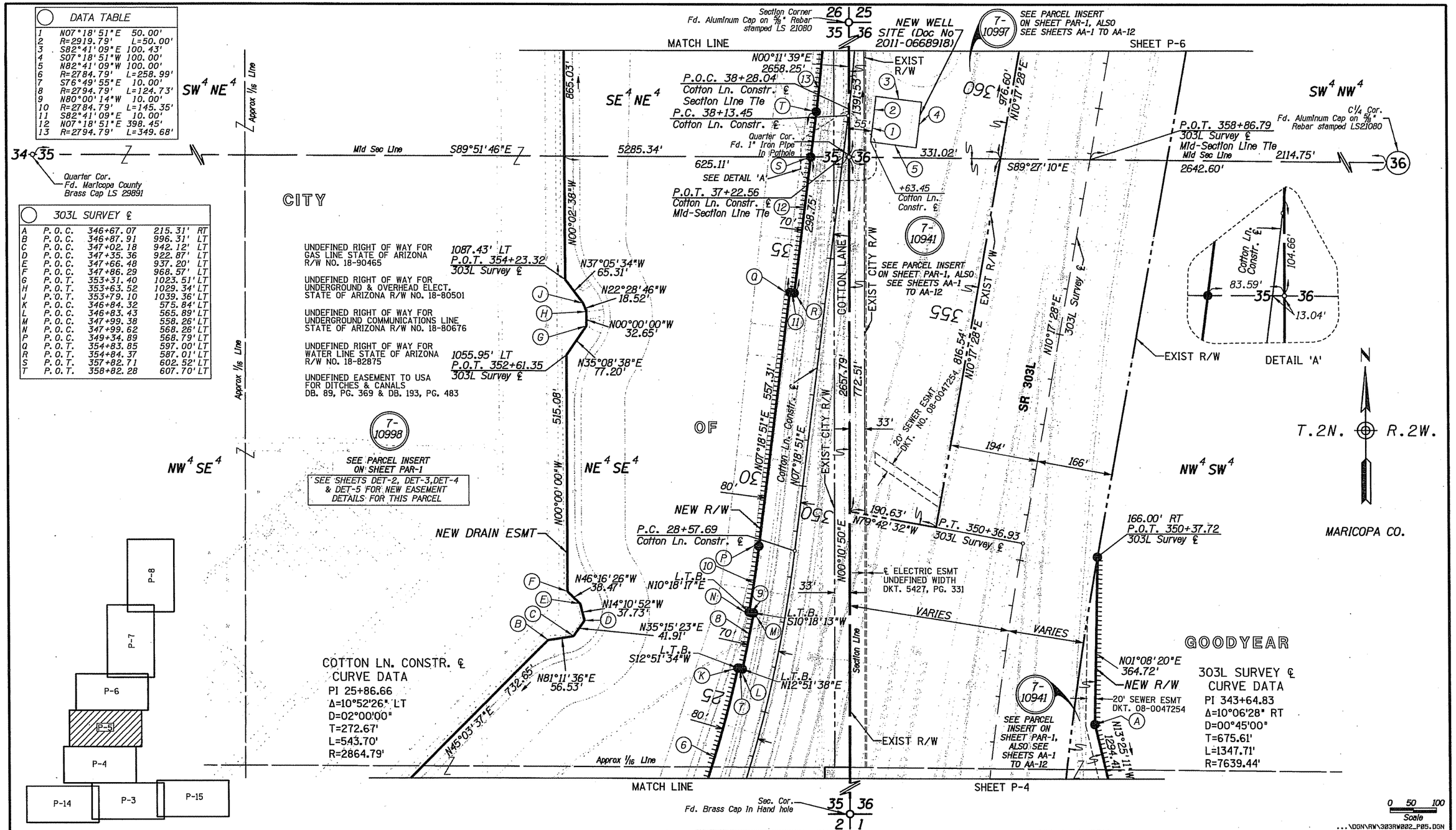

KEY MAP

CHANGE ORDER REVISIONS			
C.O. NO.	DATE	BY	DESCRIPTION OF REVISIONS

DRAWING NO.	D-07-T-999
SURVEY	SEE NOTE ON P-1
DRAWN/DATE	J. KRAFT/SEPT 09
ADOT REVIEW	D. CASDORPH
eps group, Inc. Engineers, Planners & Surveyors	
ROUTE NO.: SR 303L	LOCATION: I-10 Traffic Interchange

ARIZONA DEPARTMENT OF TRANSPORTATION
INTERMODAL TRANSPORTATION DIVISION
RIGHT OF WAY PLANS SECTION

HIGHWAY NAME: BOB STUMP MEMORIAL PARKWAY
FEDERAL AID NO.: 303-A(206)N
PROJECT NO.: 303L MA 002 H7139 01R

Registered Land Surveyor Certificate No. 15573 GERALD HUGHES ARIZONA, U.S.A.
EXPIRES: 3/31/2015

SHEET P-5

NOTE: ALL RW ACQUISITION ACQUIRED UNDER PROJECT 303L MA 002 H7139 02R, FED I.D. AC-IM-NH-STP-EB 303-A(206).

Click here for I-10 Index

Click here for I-10 Index

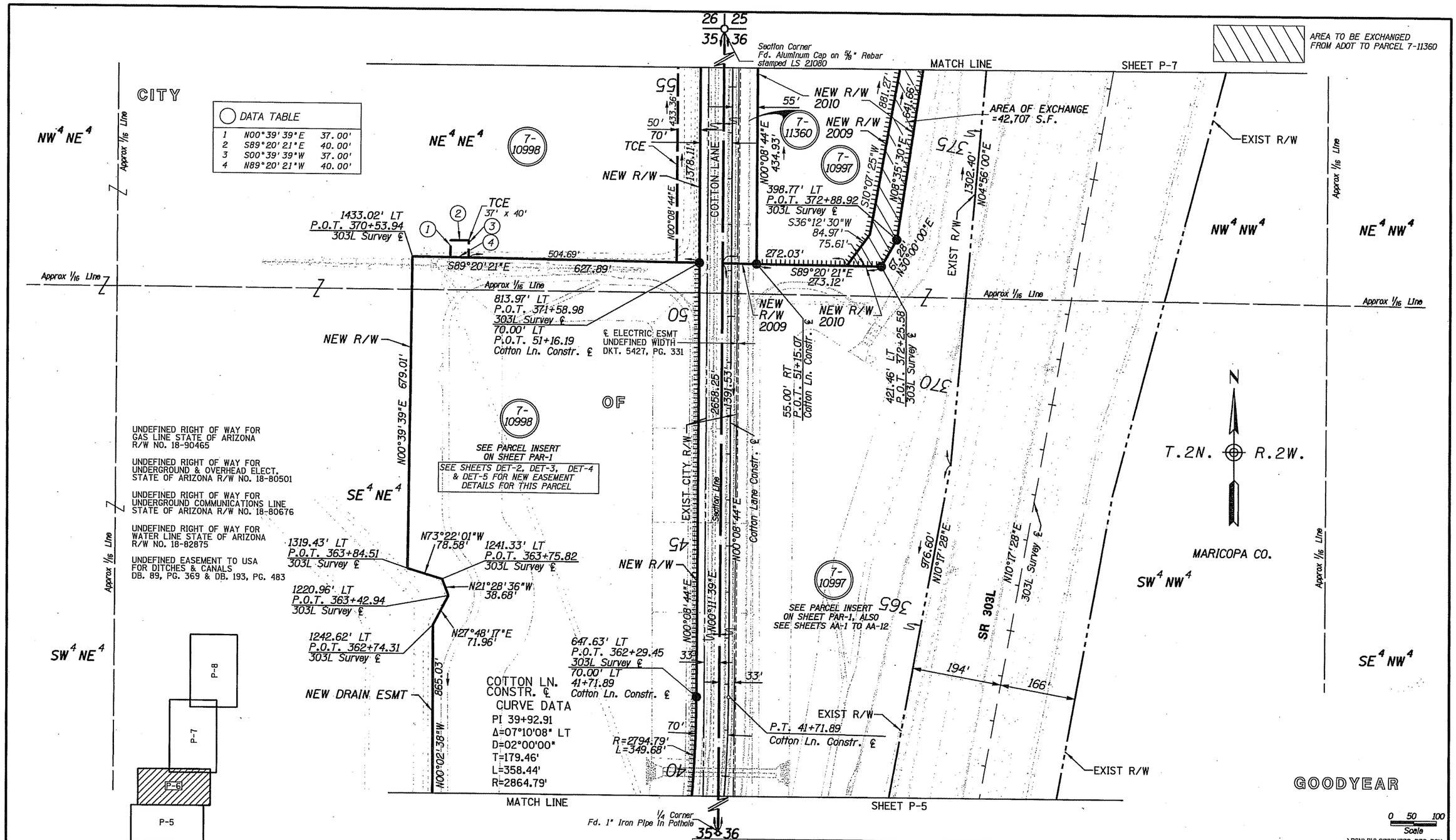

NOTE: ALL RW ACQUISITION ACQUIRED UNDER PROJECT 303L MA 002 H7139 02R, FED I.D. AC-IM-NH-STP-EB 303-A(206).

CHANGE ORDER REVISIONS			
C.O. NO.	DATE	BY	DESCRIPTION OF REVISIONS

DRAWING NO.	D-07-T-999
SURVEY	SEE NOTE ON P-1
DRAWN/DATE	J. KRAFT/SEPT 09
ADOT REVIEW	D. CASDORPH
eps group, inc. Engineers, Planners & Surveyors	
ROUTE NO.: SR 303L	LOCATION: I-10 Traffic Interchange

ARIZONA DEPARTMENT OF TRANSPORTATION
INTERMODAL TRANSPORTATION DIVISION
RIGHT OF WAY PLANS SECTION

HIGHWAY NAME: BOB STUMP MEMORIAL PARKWAY

FEDERAL AID NO.: 303-A(206)N

PROJECT NO.: 303L MA 002 H7139 01R

Registered Land Surveyor
CERTIFICATE NO. 15573
GERALD HUGHES
Date Signed 7/16/09
ARIZONA, U.S.A.
EXPIRES: 3/31/2015

SHEET P-6

Click here for I-10 Index

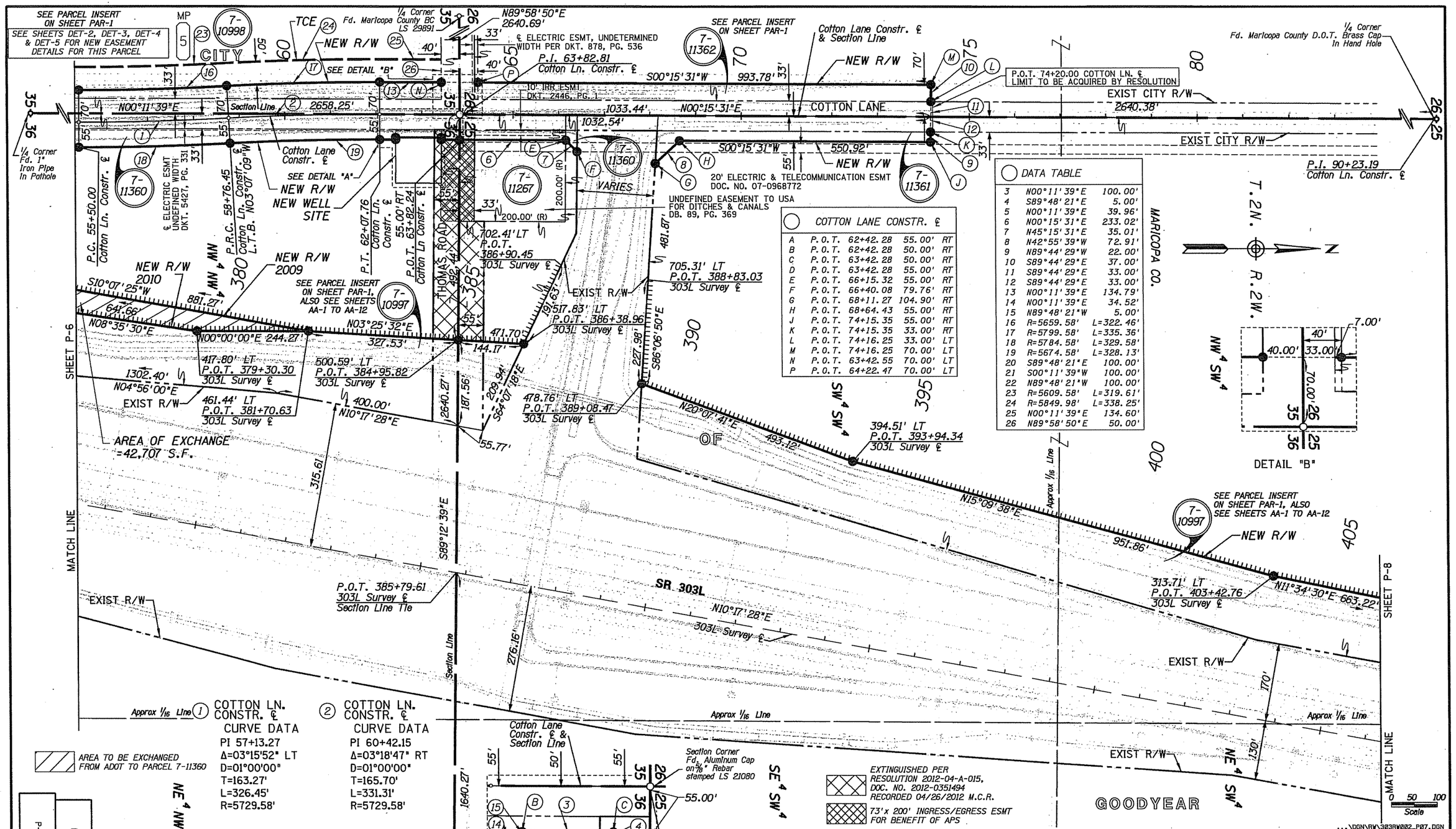

DATA TABLE			
3	N00°11'39"E	100.00'	
4	S89°48'21"E	5.00'	
5	N00°11'39"E	39.96'	
6	N00°15'31"E	233.02'	
7	N45°15'31"E	35.01'	
8	N42°55'39"W	72.91'	
9	N89°44'29"W	22.00'	
10	S89°44'29"E	37.00'	
11	S89°44'29"E	33.00'	
12	S89°44'29"E	33.00'	
13	N00°11'39"E	134.79'	
14	N00°11'39"E	34.52'	
15	N89°48'21"W	5.00'	
16	R=5659.58'	L=322.46'	
17	R=5799.58'	L=335.36'	
18	R=5784.58'	L=329.58'	
19	R=5674.58'	L=328.13'	
20	S89°48'21"E	100.00'	
21	S00°11'39"W	100.00'	
22	N89°48'21"W	100.00'	
23	R=5609.58'	L=319.61'	
24	R=5849.98'	L=338.25'	
25	N00°11'39"E	134.60'	
26	N89°58'50"E	50.00'	

COTTON LANE CONSTR. ℄			
A	P.O.T. 62+42.28	55.00'	RT
B	P.O.T. 62+42.28	50.00'	RT
C	P.O.T. 63+42.28	50.00'	RT
D	P.O.T. 63+42.28	55.00'	RT
E	P.O.T. 66+15.32	55.00'	RT
F	P.O.T. 66+40.08	79.76'	RT
G	P.O.T. 68+11.27	104.90'	RT
H	P.O.T. 68+64.43	55.00'	RT
J	P.O.T. 74+15.35	55.00'	RT
K	P.O.T. 74+15.35	33.00'	RT
L	P.O.T. 74+16.25	33.00'	LT
M	P.O.T. 74+16.25	70.00'	LT
N	P.O.T. 63+42.55	70.00'	LT
P	P.O.T. 64+22.47	70.00'	LT

CHANGE ORDER REVISIONS

C.O. NO.	DATE	BY	DESCRIPTION OF REVISIONS

DRAWING NO.	D-07-T-999
SURVEY	SEE NOTE ON P-1
DRAWN/DATE	J. KRAFT/SEPT 09
ADOT REVIEW	D. CASDORPH

eps group, Inc. Engineers, Planners & Surveyors

ARIZONA DEPARTMENT OF TRANSPORTATION
INTERMODAL TRANSPORTATION DIVISION
RIGHT OF WAY PLANS SECTION

HIGHWAY NAME: BOB STUMP MEMORIAL PARKWAY
FEDERAL AID NO.: 303-A(206)N
PROJECT NO.: 303L MA 002 H7139 01R
ROUTE NO.: SR 303L
LOCATION: I-10 Traffic Interchange

Registered Land Surveyor CERTIFICATE NO. 15573 GERALD HUGHES Date Signed 1/12/2012 ARIZONA, U.S.A.
EXPIRES: 3/31/2015

SHEET P-7

Click here for I-10 Index

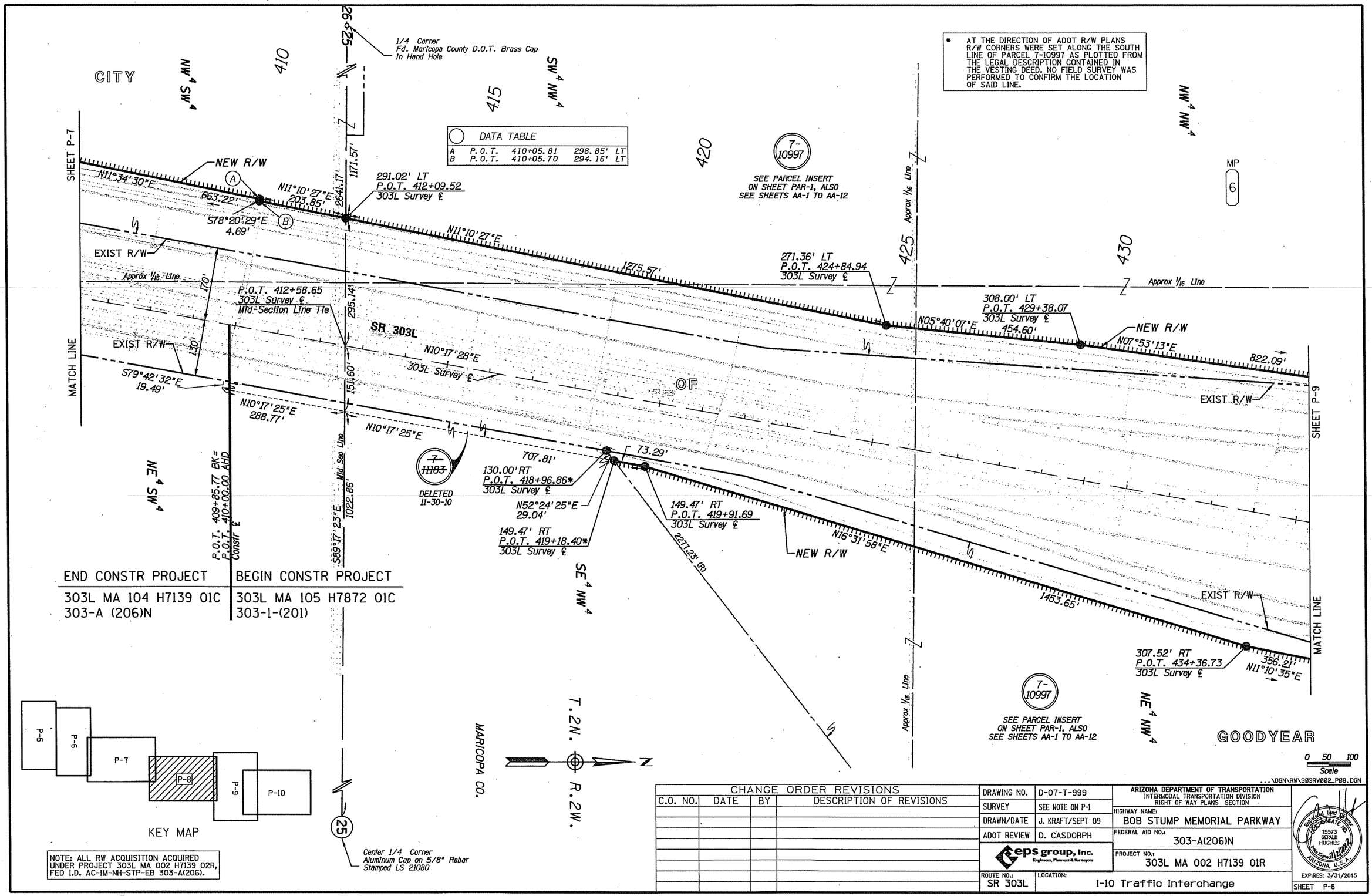

CHANGE ORDER REVISIONS			
C.O. NO.	DATE	BY	DESCRIPTION OF REVISIONS

DRAWING NO.	D-07-T-999
SURVEY	SEE NOTE ON P-1
DRAWN/DATE	J. KRAFT/SEPT 09
ADOT REVIEW	D. CASDORPH
eps group, inc. Engineers, Planners & Surveyors	
ROUTE NO.: SR 303L	LOCATION: I-10 Traffic Interchange

ARIZONA DEPARTMENT OF TRANSPORTATION
INTERMODAL TRANSPORTATION DIVISION
RIGHT OF WAY PLANS SECTION

HIGHWAY NAME: BOB STUMP MEMORIAL PARKWAY

FEDERAL AID NO.: 303-A(206)N

PROJECT NO.: 303L MA 002 H7139 01R

Registered Land Surveyor
CERTIFICATE NO. 15573
GERALD HUGHES
Date Signed 3/2/2012
ARIZONA, U.S.A.
EXPIRES: 3/31/2015

SHEET P-8

CITY

PALM VALLEY PHASE VI
PERIMETER WEST FINAL PLAT
BK. 950 PG. 13

MATCH LINE — SHEET P-10

C1/4 Corner
Fd. Aluminum Cap stamped
LS 21080

30' SEWER ESMT PER BK. 950, PG. 13
10' PUE PER BK. 950, PG. 13
TEMP. DE PER BK. 950, PG. 13
30' DE PER BK. 950, PG. 13
774.33' N15°59'06"E
492.85'
300.29' LT P.O.T. 448+43.75 303L Survey ℄
N16°27'20"E
445
EXIST R/W
NEW R/W
1552.63'
N10°17'28"E 303L Survey ℄
SR 303L
N06°03'58"E
SE4 SW4
2616.90'
Mid Sec Line
2542.51'
N00°13'06"E
7-10997
SEE PARCEL INSERT ON SHEET PAR-1, ALSO SEE SHEETS AA-1 TO AA-12
353.21' LT P.O.T. 443+53.75 303L Survey ℄
1' VNAE PER BK. 950, PG. 13
N11°05'26"E 372.97'
263.80' RT P.O.T. 444+95.79 303L Survey ℄
276.05' RT P.O.T. 443+29.96 303L Survey ℄
286.61' RT P.O.T. 441+86.98 303L Survey ℄
309.45' RT P.O.T. 441+14.04 303L Survey ℄
N06°03'58"E 143.38'
¼ Corner
Fd. Maricopa County Brass Cap In Pothole LS 29891
N77°16'53"W 82.89'
602.51' RT P.O.T. 441+34.99 303L Survey ℄
N07°05'27"W 76.43'
N83°47'56"W 293.81'
685.32' RT P.O.T. 441+31.48 303L Survey ℄
N77°16'53"W 92.64'
777.88' RT P.O.T. 441+27.56 303L Survey ℄
N00°38'26"E 55.00'
920.37' RT P.O.T. 440+96.00 303L Survey ℄
EASEMENT AREA TO RP PVIII,LLC = 2,022 S.F. (Doc No 2011-0668919)
DATA TABLE

1	S89°21'09"E 1290.82'
2	N00°38'51"E 85.00'
3	S89°21'34"E 90.04'
4	S89°21'34"E 135.18'

KEY MAP
P-11, P-10, P-9, P-8, P-7, P-6, P-5, P-4, P-13, P-14, P-3, P-15

OF

N 169th Drive
80'
TEMP. DE PER BK. 950, PG. 13
10' PUE PER BK. 950, PG. 13
10' PUE PER BK. 950, PG. 13
30' DE PER BK. 950, PG. 13
621.42' LT P.O.T. 439+25.81 303L Survey ℄
646.64' LT P.O.T. 439+15.92 303L Survey ℄
864.80' LT P.O.T. 437+92.63 303L Survey ℄
NEW R/W
N88°28'40"E 268.70'
TRACT C
440
358.41' LT P.O.T. 439+80.82 303L Survey ℄
P.O.T. 439+39.58 303L Survey ℄ Section Line Tie
Section Corner
Fd. Maricopa County Brass Cap In Hand Hole LS 29891
N78°52'45"E 27.08'
S89°21'09"E
708.34'
2640.62'
INDIAN SCHOOL ROAD
Section Line
877.20'
LIMIT TO BE ACQUIRED BY RESOLUTION
N00°38'51"E 55.00'
855.59' LT P.O.T. 437+38.41 303L Survey ℄
N80°25'04"W 265.47'
590.14' LT P.O.T. 437+41.69 303L Survey ℄
248.29' N83°48'21"W
342.49' LT P.O.T. 437+59.43 303L Survey ℄
822.09'
N07°53'13"E
EXIST R/W
NEW R/W
Approx 1/16 Line
435
NW4 NW4
7-10997
SEE PARCEL INSERT ON SHEET PAR-1, ALSO SEE SHEETS AA-1 TO AA-12
225.22'
S89°21'34"E
2639.18'
692.34'
N00°38'26"E 55.00'
929.59' RT P.O.T. 440+41.78 303L Survey ℄
N83°31'59"E 226.44'
70'X70' EXIST WELL SITE
N88°38'54"E 306.87'
332.94' RT P.O.T. 438+90.69 303L Survey ℄
313.02' RT P.O.T. 437+92.90 303L Survey ℄
N21°38'24"E 99.80'
356.21' N11°10'35"E
633.50' RT P.O.T. 439+52.62 303L Survey ℄
N83°31'59"E 82.78'
2644.39'
712.76' RT P.O.T. 439+76.49 303L Survey ℄
787.10' RT P.O.T. 440+73.34 303L Survey ℄
NE4 NW4
NW4 NE4
NEW R/W
N00°16'44"E 2561.37'
Mid Sec Line
Center 1/4 Corner
Set Aluminum Cap on 5/8" Rebar Stamped LS 21080
MATCH LINE — SHEET P-8
T.2N. R.2W.
GOODYEAR
MARICOPA CO.
0 50 100 Scale
...\DGN\RW\303RW002_P09.DGN

NOTE TO REVIEWER: THE EXIST. R/W ON THE SOUTH SIDE OF INDIAN SCHOOL, WEST OF 303L HAS BEEN REVISED FROM THAT SHOWN ON THE ADVANCED ACQUISITION, PER THE MAP OF DEDICATION RECORDED IN BK. 1042, PG. 7. THE PORTION OF THE R/W DEDICATED BY SAID MAP THAT OVERLAPS THE NEW ADOT R/W SHOWN HEREON WAS IGNORED

NOTE: ALL RW ACQUISITION ACQUIRED UNDER PROJECT 303L MA 002 H7139 02R, FED I.D. AC-IM-NH-STP-EB 303-A(206).

CHANGE ORDER REVISIONS

C.O. NO.	DATE	BY	DESCRIPTION OF REVISIONS

DRAWING NO.	D-07-T-999
SURVEY	SEE NOTE ON P-1
DRAWN/DATE	J. KRAFT/SEPT 09
ADOT REVIEW	D. CASDORPH
eps group, Inc. Engineers, Planners & Surveyors	
ROUTE NO.: SR 303L	LOCATION: I-10 Traffic Interchange

ARIZONA DEPARTMENT OF TRANSPORTATION
INTERMODAL TRANSPORTATION DIVISION
RIGHT OF WAY PLANS SECTION

HIGHWAY NAME: BOB STUMP MEMORIAL PARKWAY
FEDERAL AID NO.: 303-A(206)N
PROJECT NO.: 303L MA 002 H7139 01R

Registered Land Surveyor Certificate No. 15573 GERALD HUGHES Date Signed 7/21/2012 ARIZONA, U.S.A.
EXPIRES: 3/31/2015

SHEET P-9

Click here for I-10 Index

Click here for I-10 Index

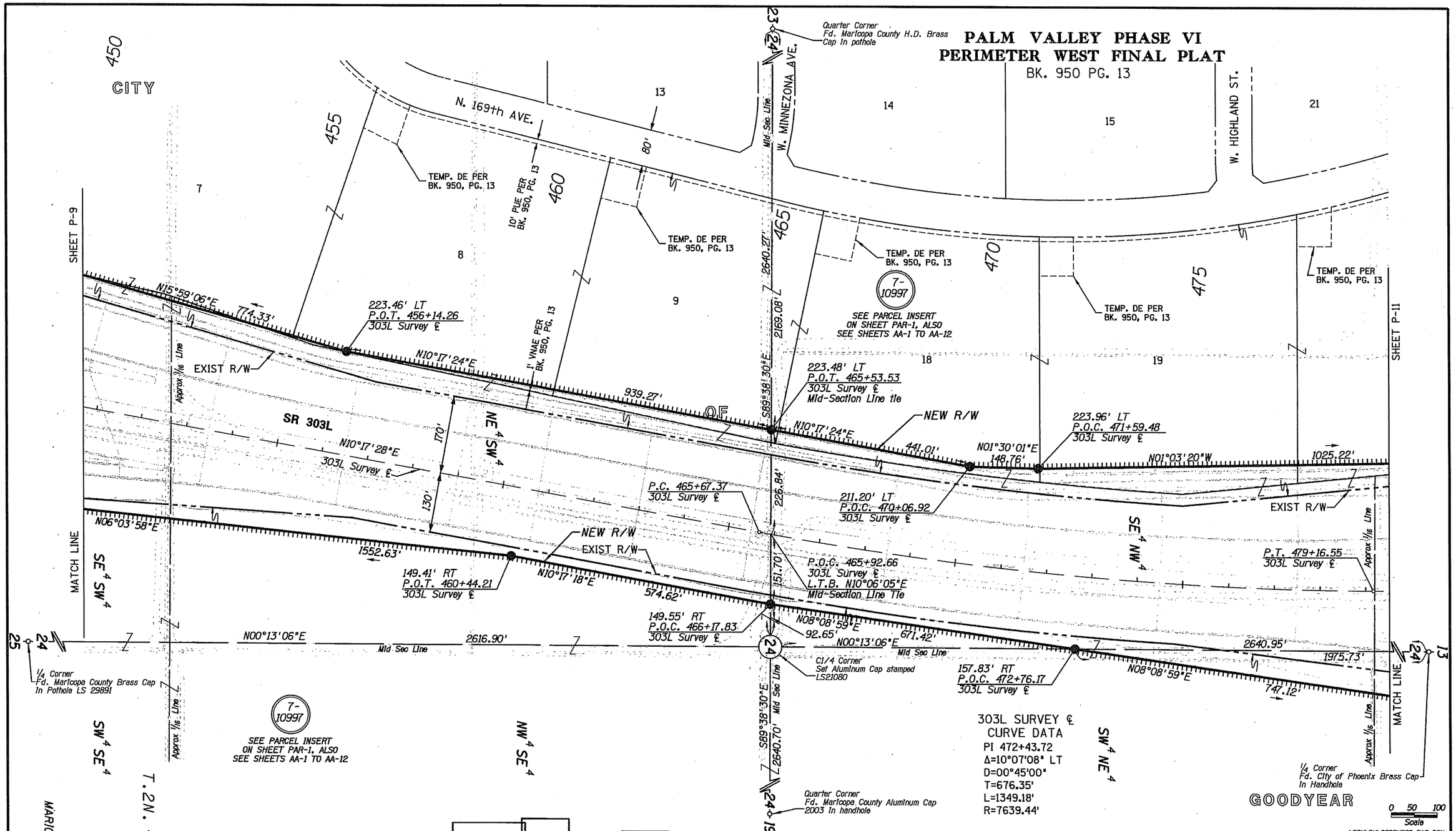

NOTE: ALL RW ACQUISITION ACQUIRED UNDER PROJECT 303L MA 002 H7139 02R, FED I.D. AC-IM-NH-STP-EB 303-A(206).

CHANGE ORDER REVISIONS			
C.O. NO.	DATE	BY	DESCRIPTION OF REVISIONS

DRAWING NO.	D-07-T-999
SURVEY	SEE NOTE ON P-1
DRAWN/DATE	J. KRAFT/SEPT 09
ADOT REVIEW	D. CASDORPH
eps group, Inc. Engineers, Planners & Surveyors	
ROUTE NO.: SR 303L	LOCATION: I-10 Traffic Interchange

ARIZONA DEPARTMENT OF TRANSPORTATION
INTERMODAL TRANSPORTATION DIVISION
RIGHT OF WAY PLANS SECTION

HIGHWAY NAME: BOB STUMP MEMORIAL PARKWAY
FEDERAL AID NO.: 303-A(206)N
PROJECT NO.: 303L MA 002 H7139 01R

Registered Land Surveyor CERTIFICATE NO. 15573 GERALD HUGHES Date Signed 11/17/12 ARIZONA, U.S.A.
EXPIRES: 3/31/2015

SHEET P-10

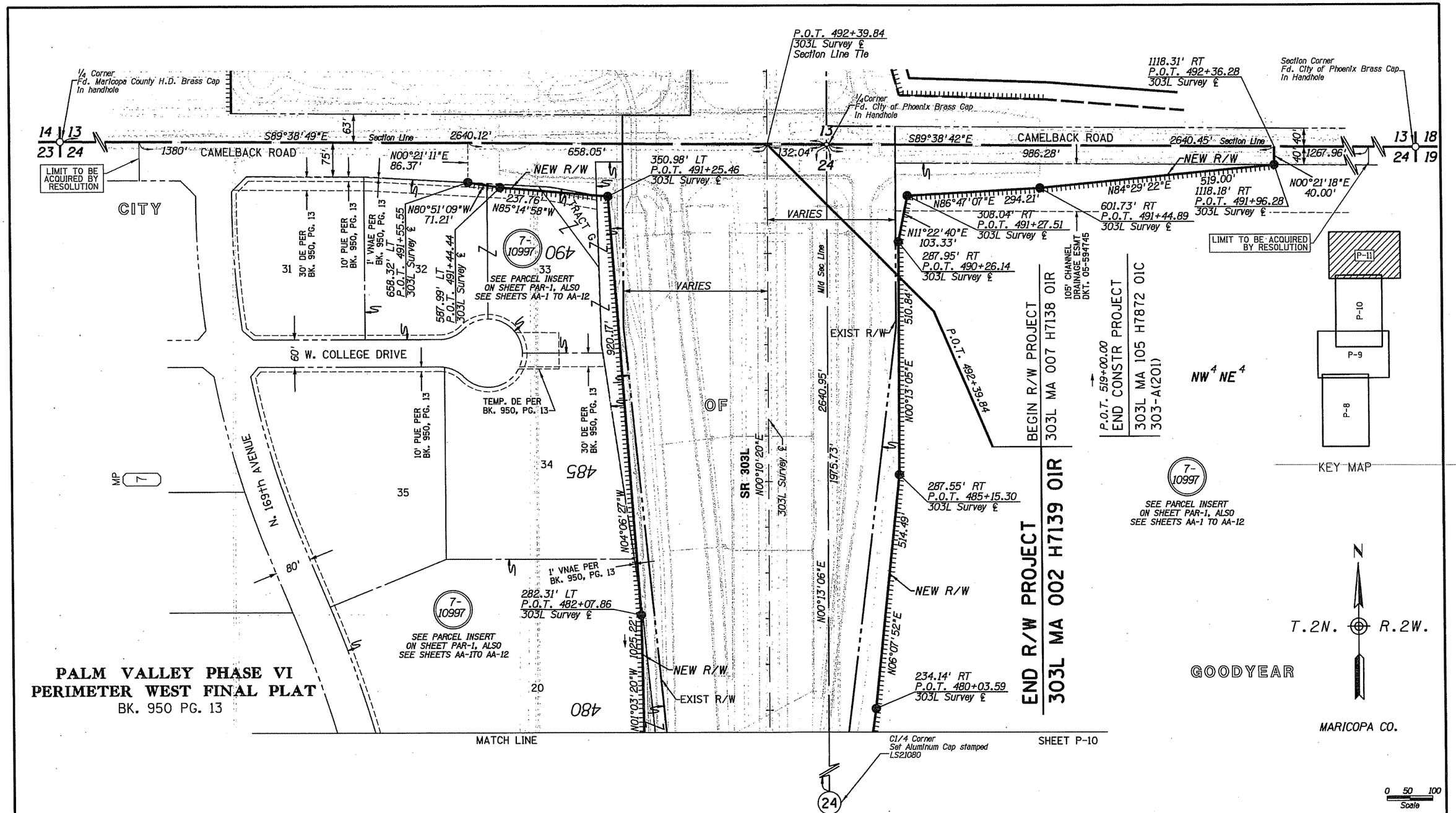

...\DGN\RW\303RW002_P11.DGN

CHANGE ORDER REVISIONS			
C.O. NO.	DATE	BY	DESCRIPTION OF REVISIONS

DRAWING NO.	D-07-T-999
SURVEY	SEE NOTE ON P-1
DRAWN/DATE	J. KRAFT/SEPT 09
ADOT REVIEW	D. CASDORPH
eps group, Inc. Engineers, Planners & Surveyors	
ROUTE NO.: SR 303L	LOCATION: I-10 Traffic Interchange

ARIZONA DEPARTMENT OF TRANSPORTATION
INTERMODAL TRANSPORTATION DIVISION
RIGHT OF WAY PLANS SECTION

HIGHWAY NAME: BOB STUMP MEMORIAL PARKWAY
FEDERAL AID NO.: 303-A(206)N
PROJECT NO.: 303L MA 002 H7139 01R

Registered Land Surveyor
CERTIFICATE NO. 15573
GERALD HUGHES
Date Signed 7/14/2010
ARIZONA, U.S.A.
EXPIRES: 3/31/2015

SHEET P-11

NOTE: ALL RW ACQUISITION ACQUIRED UNDER PROJECT 303L MA 002 H7139 02R, FED I.D. AC-IM-NH-STP-EB 303-A(206).

Click here for I-10 Index

Click here for I-10 Index

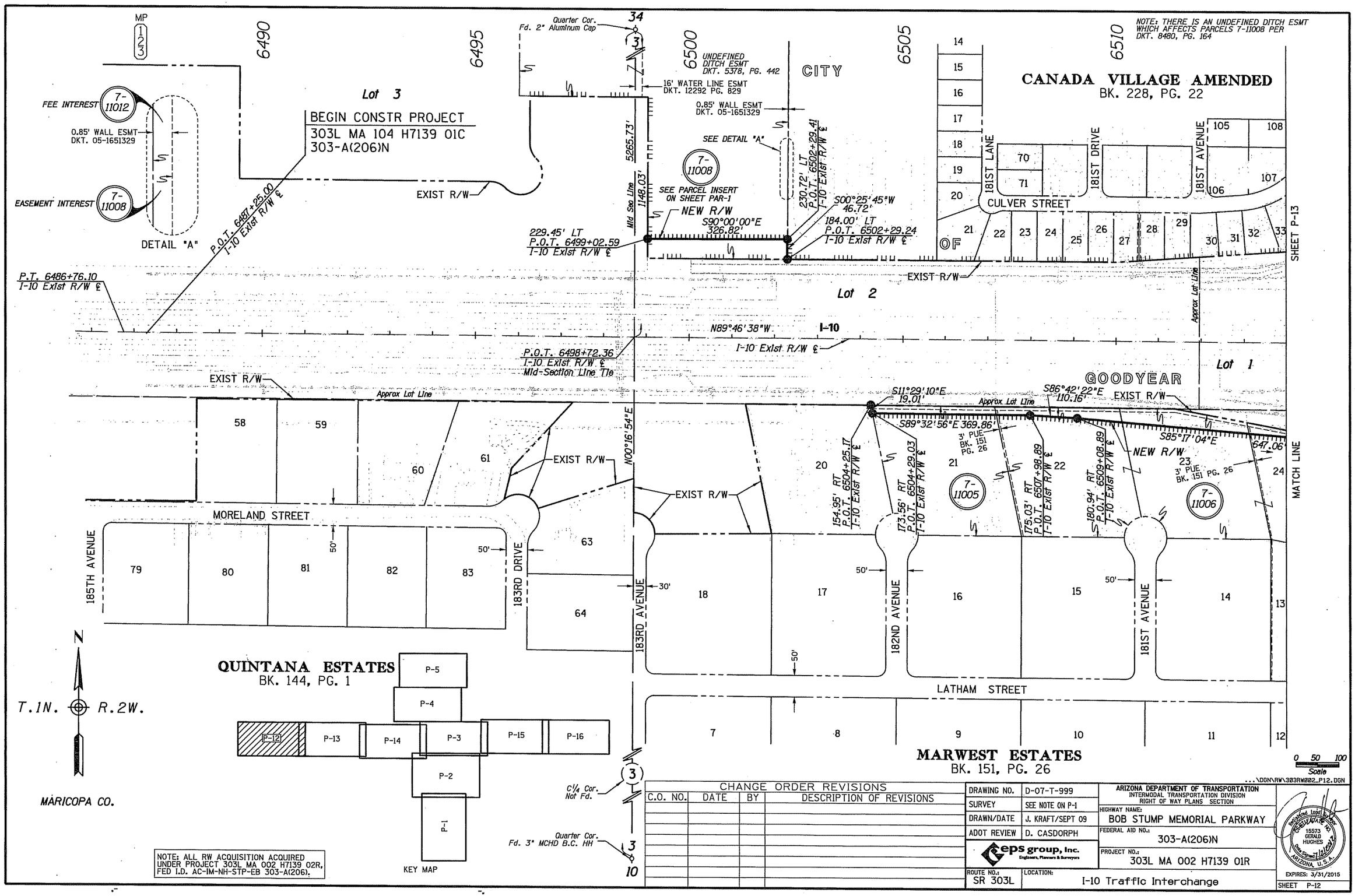

Click here for I-10 Index

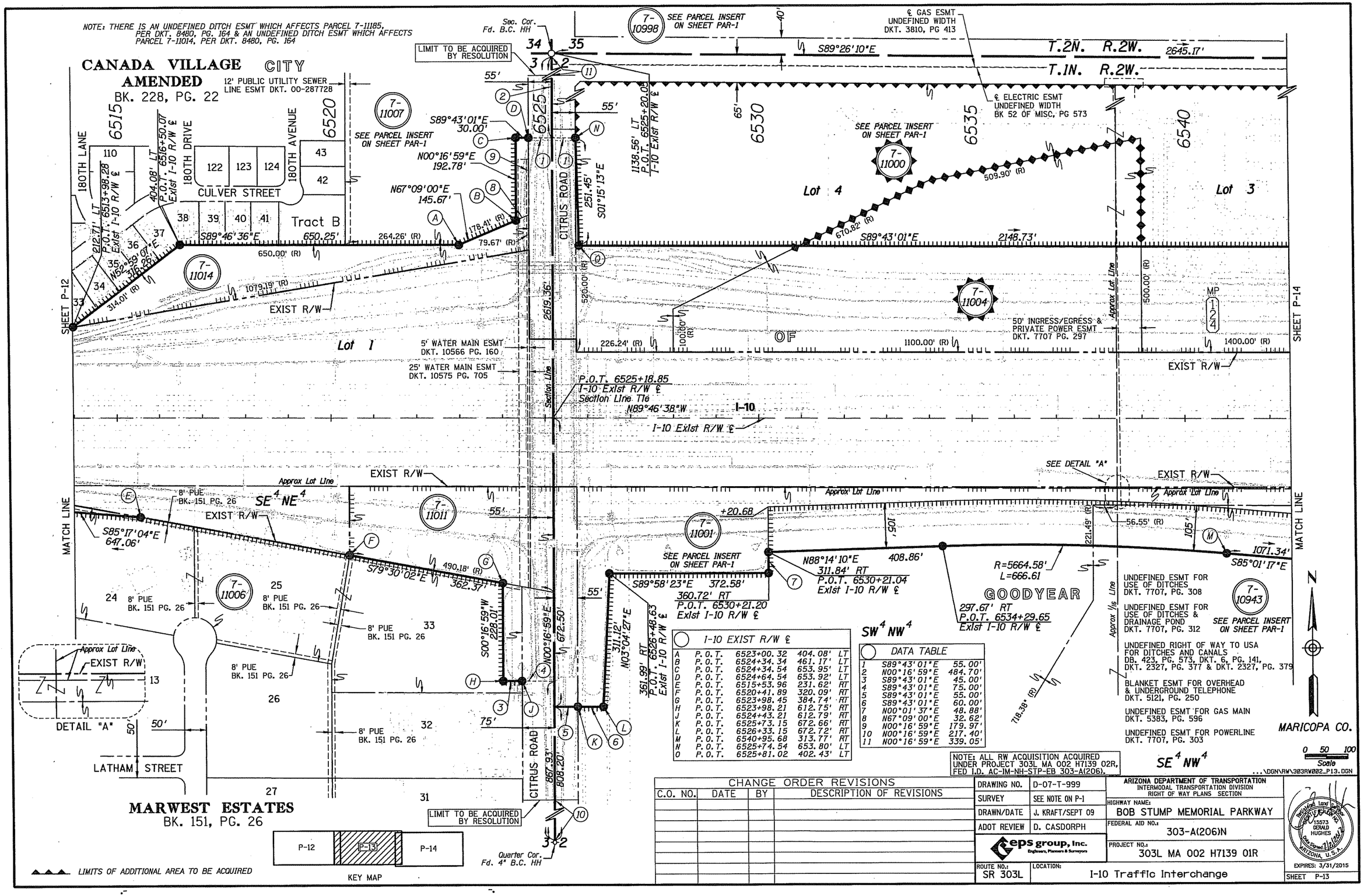

I-10 EXIST R/W ℄				
A	P.O.T.	6523+00.32	404.08'	LT
B	P.O.T.	6524+34.34	461.17'	LT
C	P.O.T.	6524+34.54	653.95'	LT
D	P.O.T.	6524+64.54	653.92'	LT
E	P.O.T.	6515+53.96	231.62'	RT
F	P.O.T.	6520+41.89	320.09'	RT
G	P.O.T.	6523+98.45	384.74'	RT
H	P.O.T.	6523+98.21	612.75'	RT
J	P.O.T.	6524+43.21	612.79'	RT
K	P.O.T.	6525+73.15	672.66'	RT
L	P.O.T.	6526+33.15	672.72'	RT
M	P.O.T.	6540+95.68	313.77'	RT
N	P.O.T.	6525+74.54	653.80'	LT
O	P.O.T.	6525+81.02	402.43'	LT

DATA TABLE		
1	S89°43'01"E	55.00'
2	N00°16'59"E	484.70'
3	S89°43'01"E	45.00'
4	S89°43'01"E	75.00'
5	S89°43'01"E	55.00'
6	S89°43'01"E	60.00'
7	N00°01'37"E	48.88'
8	N67°09'00"E	32.62'
9	N00°16'59"E	179.97'
10	N00°16'59"E	217.40'
11	N00°16'59"E	339.05'

CHANGE ORDER REVISIONS			
C.O. NO.	DATE	BY	DESCRIPTION OF REVISIONS

Click here for I-10 Index

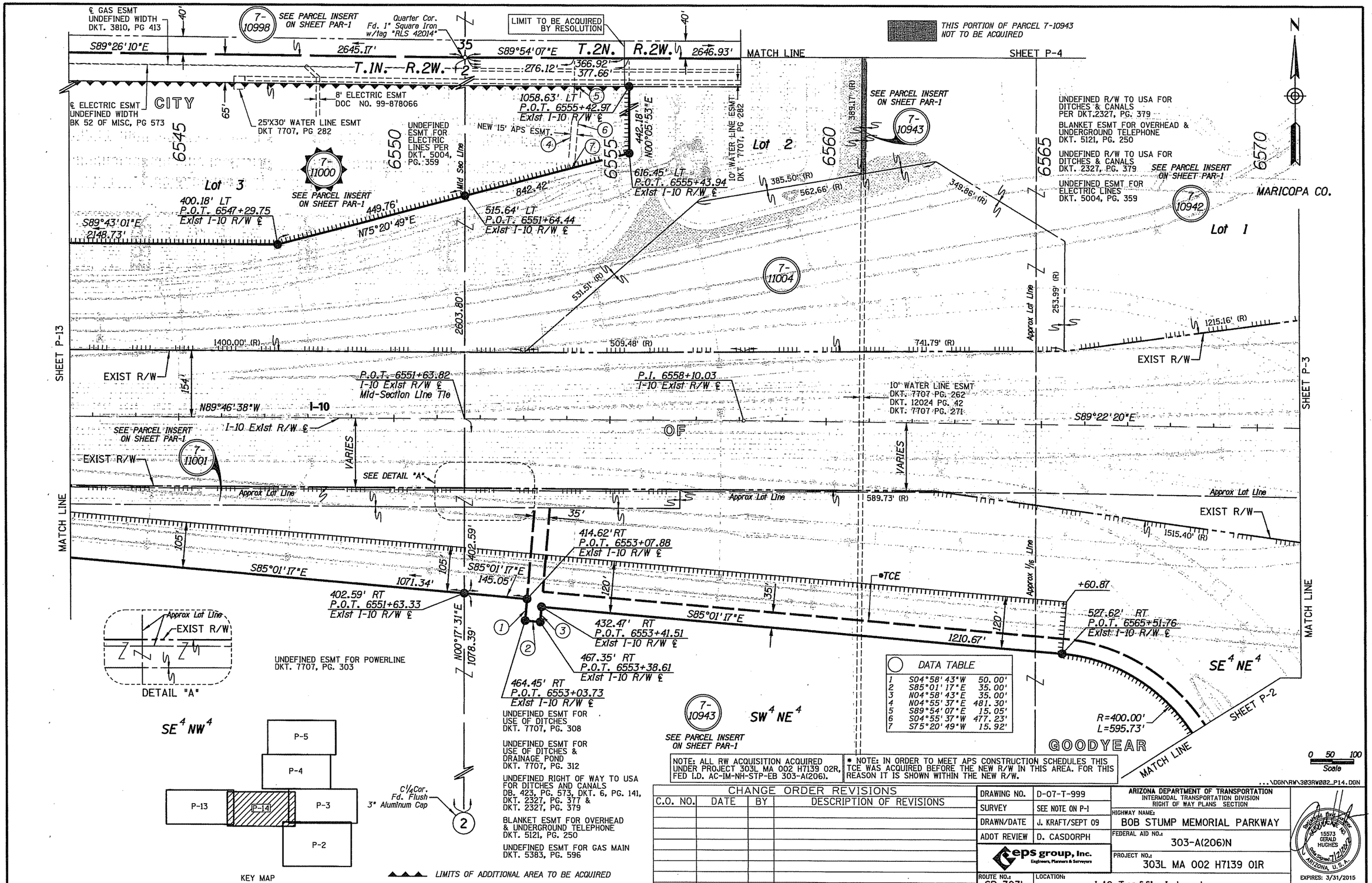

Click here for I-10 Index

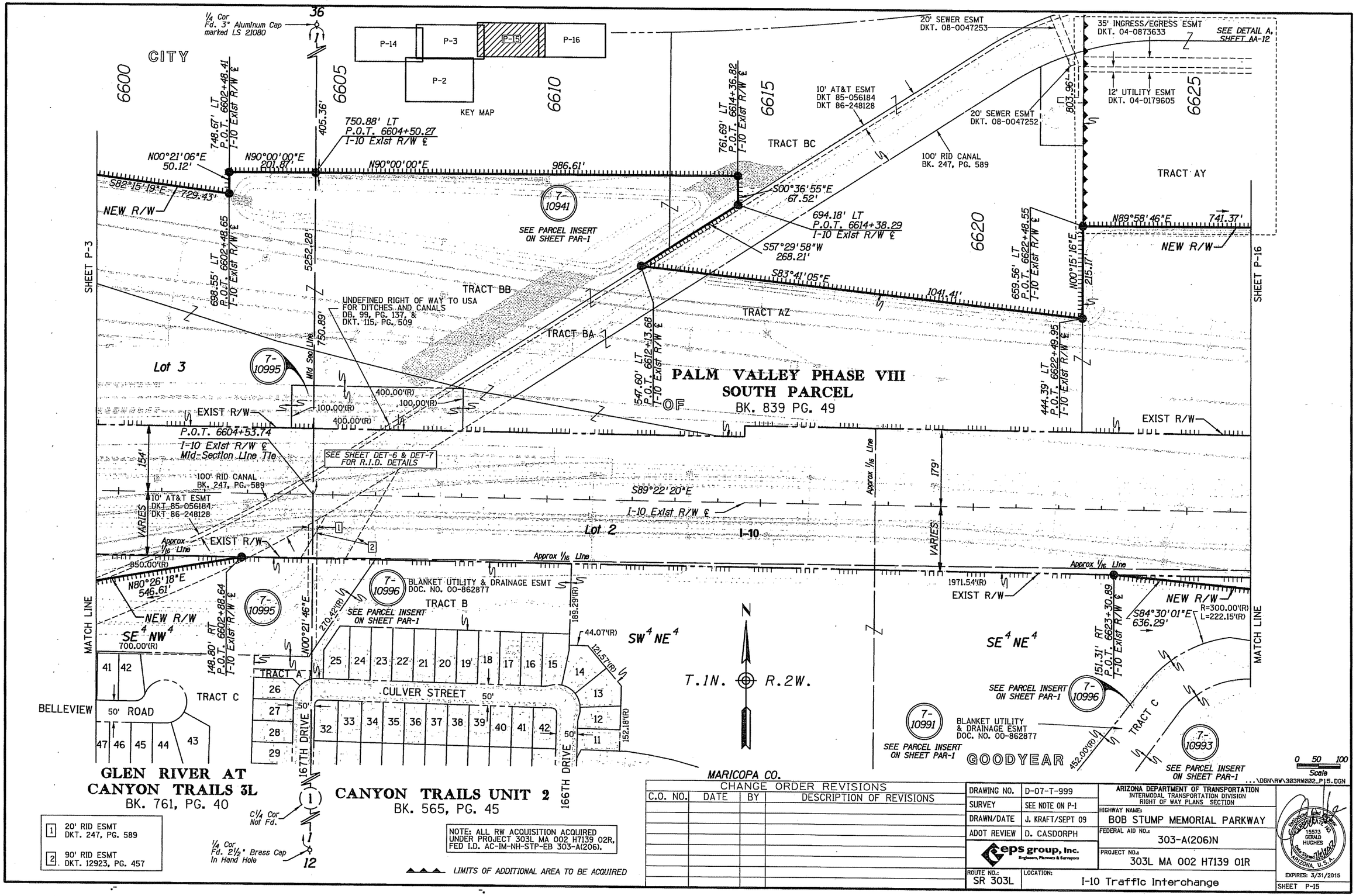

Click here for I-10 Index

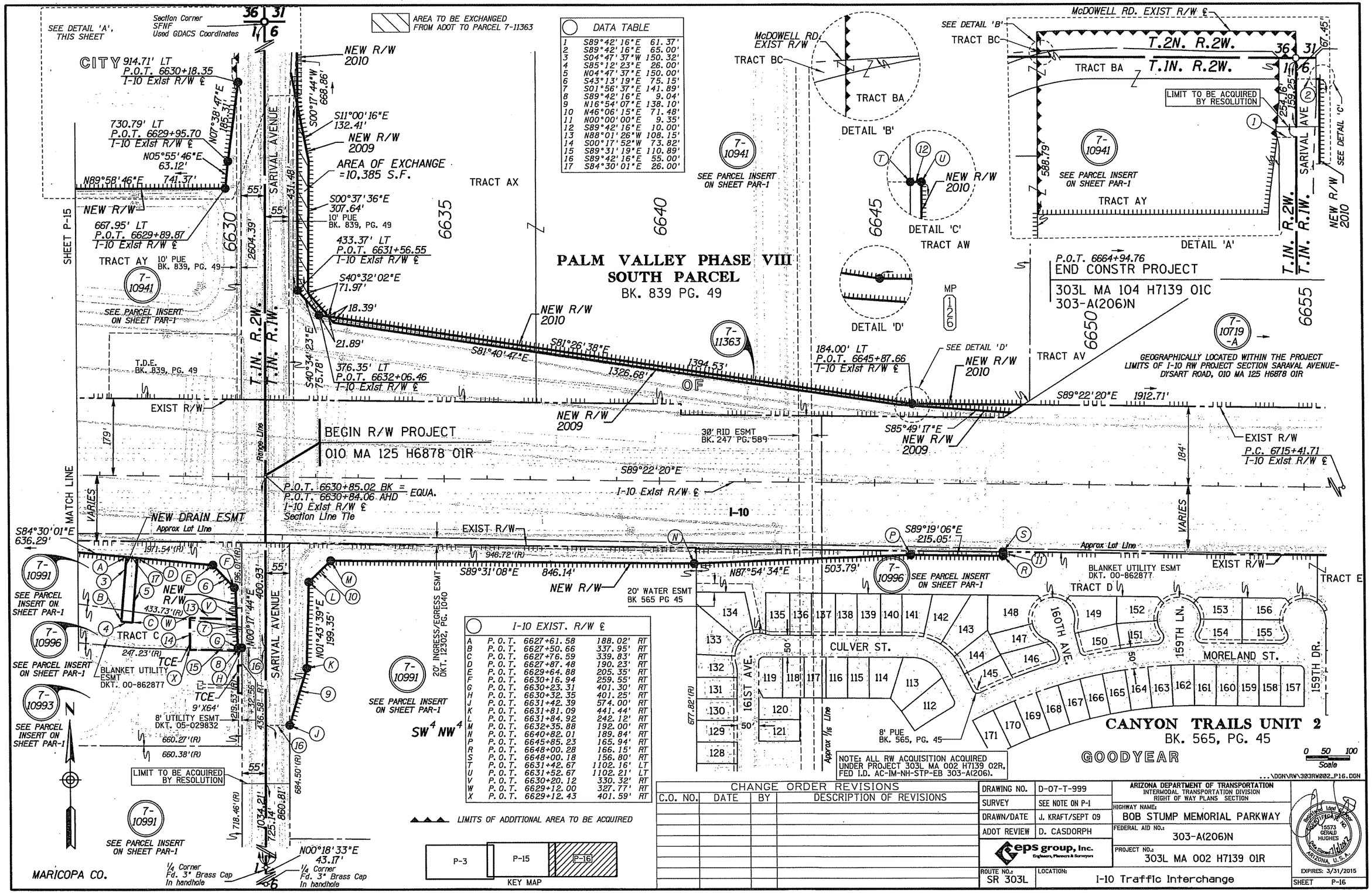

CHANGE ORDER REVISIONS			
C.O. NO.	DATE	BY	DESCRIPTION OF REVISIONS

DRAWING NO.	D-07-T-999
SURVEY	SEE NOTE ON P-1
DRAWN/DATE	J. KRAFT/SEPT 09
ADOT REVIEW	D. CASDORPH
eps group, Inc. Engineers, Planners & Surveyors	
ROUTE NO.: SR 303L	LOCATION: I-10 Traffic Interchange

ARIZONA DEPARTMENT OF TRANSPORTATION
INTERMODAL TRANSPORTATION DIVISION
RIGHT OF WAY PLANS SECTION

HIGHWAY NAME: BOB STUMP MEMORIAL PARKWAY
FEDERAL AID NO.: 303-A(206)N
PROJECT NO.: 303L MA 002 H7139 01R

Registered Land Surveyor CERTIFICATE NO. 15573 GERALD HUGHES ARIZONA, U.S.A.
EXPIRES: 3/31/2015

SHEET P-16

Click here for I-10 Index

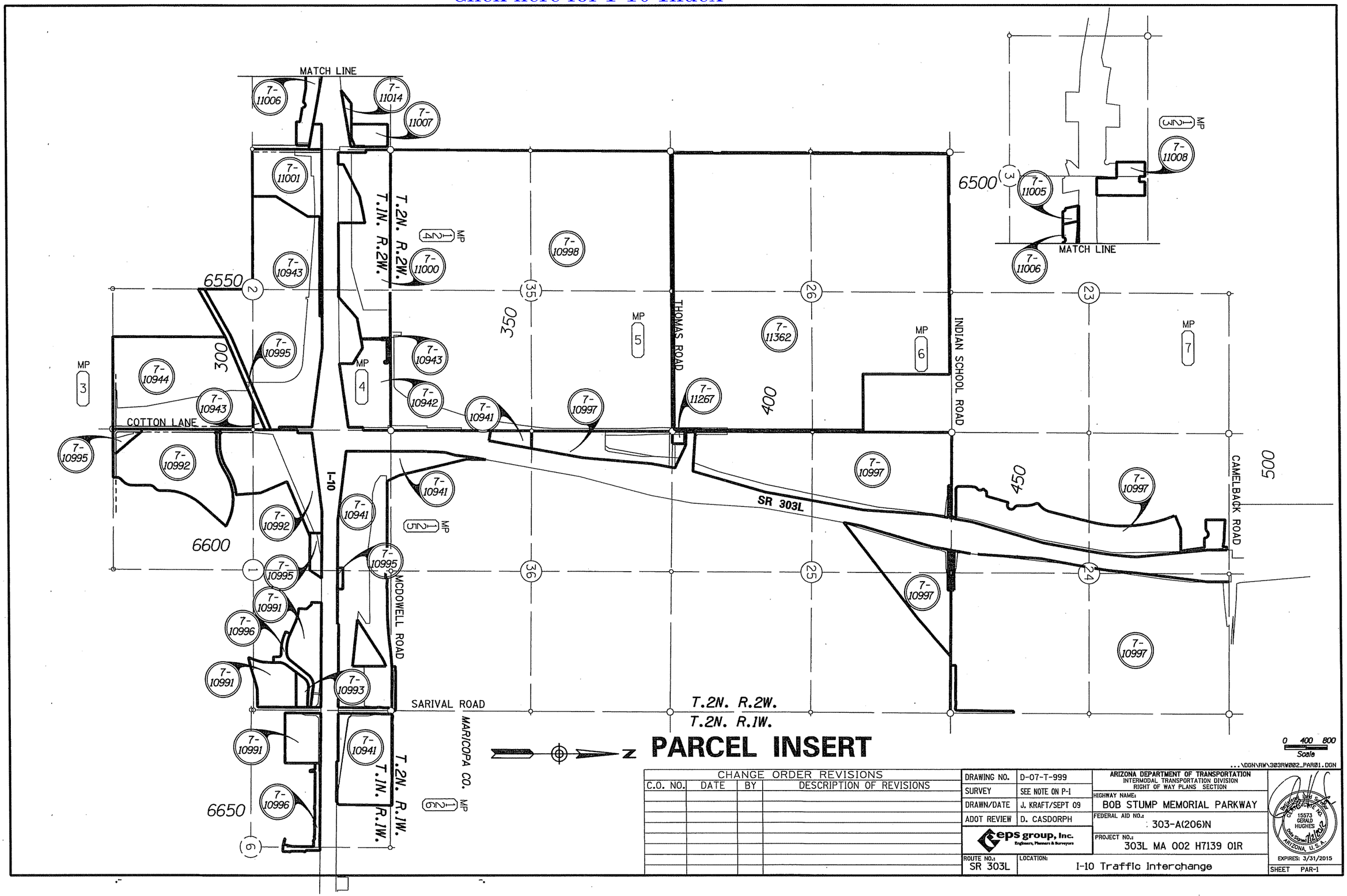

CHANGE ORDER REVISIONS			
C.O. NO.	DATE	BY	DESCRIPTION OF REVISIONS

DRAWING NO.	D-07-T-999
SURVEY	SEE NOTE ON P-1
DRAWN/DATE	J. KRAFT/SEPT 09
ADOT REVIEW	D. CASDORPH

eps group, Inc. Engineers, Planners & Surveyors

ARIZONA DEPARTMENT OF TRANSPORTATION
INTERMODAL TRANSPORTATION DIVISION
RIGHT OF WAY PLANS SECTION

HIGHWAY NAME: BOB STUMP MEMORIAL PARKWAY

FEDERAL AID NO.: 303-A(206)N

PROJECT NO.: 303L MA 002 H7139 01R

ROUTE NO.: SR 303L

LOCATION: I-10 Traffic Interchange

Registered Land Surveyor CERTIFICATE NO. 15573 GERALD HUGHES Date Signed 12/16/12 ARIZONA, U.S.A.

EXPIRES: 3/31/2015

SHEET PAR-1

Click here for I-10 Index

EASEMENT DETAIL SHEET

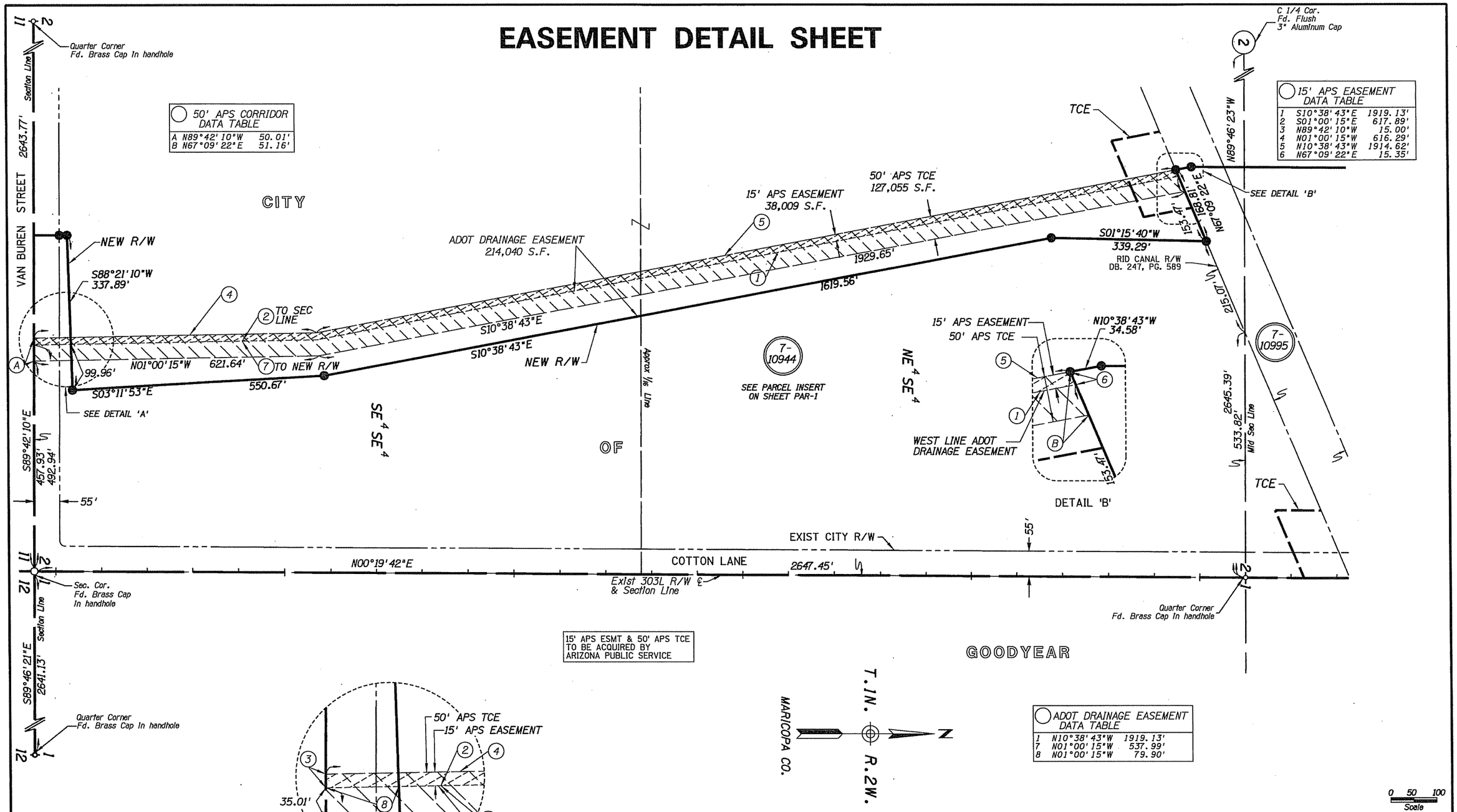

50' APS CORRIDOR DATA TABLE		
A	N89°42'10"W	50.01'
B	N67°09'22"E	51.16'

15' APS EASEMENT DATA TABLE		
1	S10°38'43"E	1919.13'
2	S01°00'15"E	617.89'
3	N89°42'10"W	15.00'
4	N01°00'15"W	616.29'
5	N10°38'43"W	1914.62'
6	N67°09'22"E	15.35'

15' APS ESMT & 50' APS TCE TO BE ACQUIRED BY ARIZONA PUBLIC SERVICE

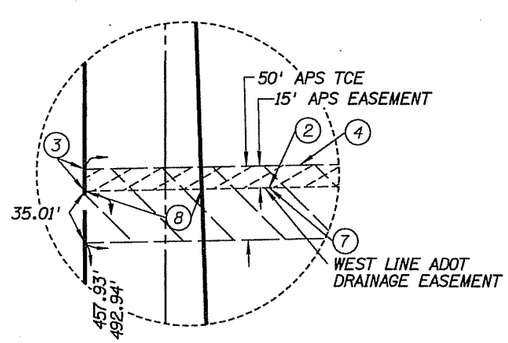

DETAIL 'A'

ADOT DRAINAGE EASEMENT DATA TABLE		
1	N10°38'43"W	1919.13'
7	N01°00'15"W	537.99'
8	N01°00'15"W	79.90'

0 50 100
Scale

...\DGN\RW\303RW002_DT01.DGN

CHANGE ORDER REVISIONS			
C.O. NO.	DATE	BY	DESCRIPTION OF REVISIONS

DRAWING NO.	D-07-T-999
SURVEY	SEE NOTE ON P-1
DRAWN/DATE	J. KRAFT/SEPT 09
ADOT REVIEW	D. CASDORPH
eps group, Inc. Engineers, Planners & Surveyors	
ROUTE NO.: SR 303L	LOCATION: I-10 Traffic Interchange

ARIZONA DEPARTMENT OF TRANSPORTATION
INTERMODAL TRANSPORTATION DIVISION
RIGHT OF WAY PLANS SECTION

HIGHWAY NAME: BOB STUMP MEMORIAL PARKWAY
FEDERAL AID NO.: 303-A(206)N
PROJECT NO.: 303L MA 002 H7139 01R

EXPIRES: 3/31/2015
SHEET DET-1

Click here for I-10 Index

EASEMENT DETAIL SHEET

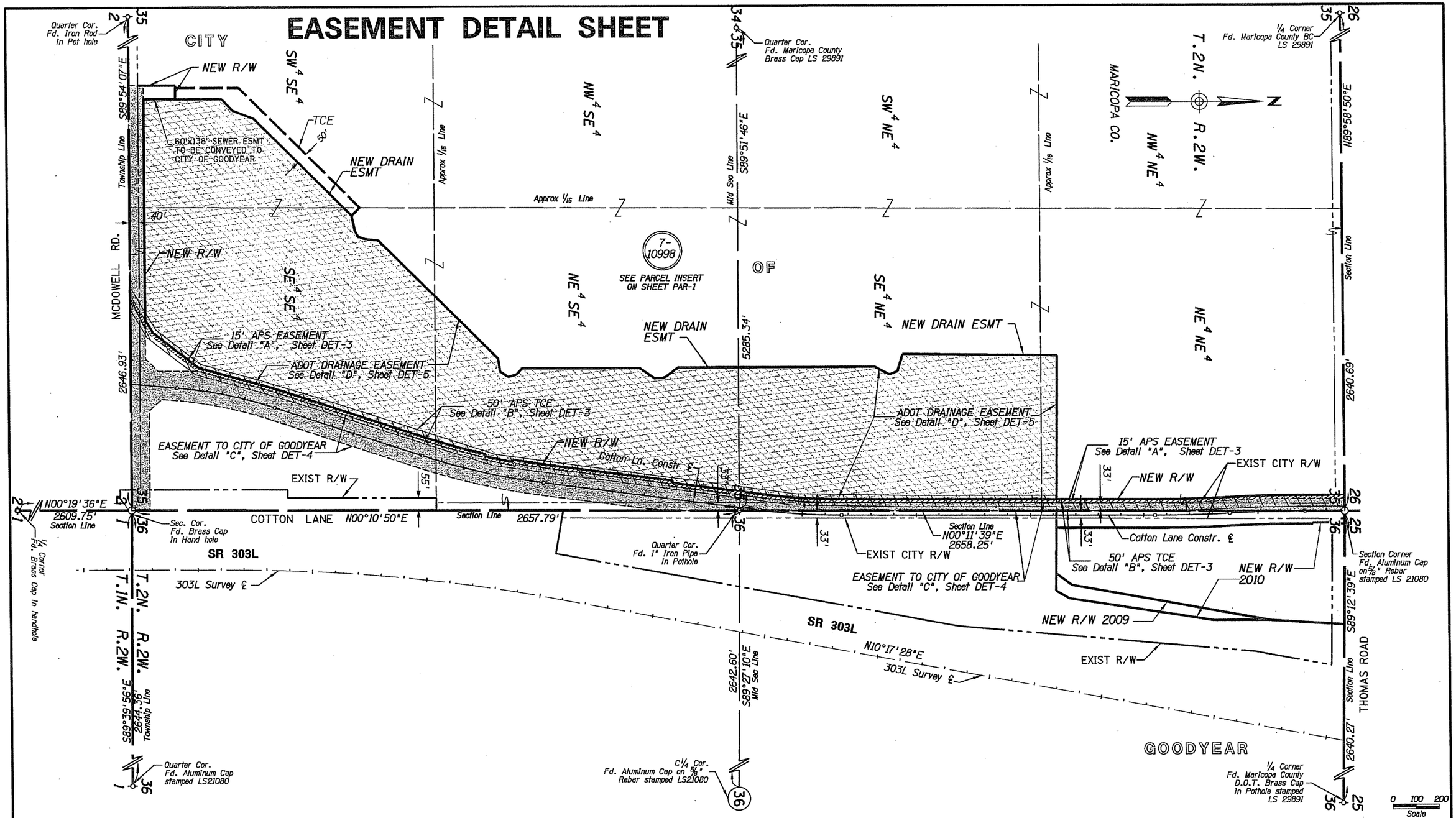

...\DGN\RW\303RW002_DT02.DGN

CHANGE ORDER REVISIONS			
C.O. NO.	DATE	BY	DESCRIPTION OF REVISIONS

DRAWING NO.	D-07-T-999
SURVEY	SEE NOTE ON P-1
DRAWN/DATE	J. KRAFT/SEPT 09
ADOT REVIEW	D. CASDORPH
eps group, inc. Engineers, Planners & Surveyors	
ROUTE NO.: SR 303L	LOCATION: I-10 Traffic Interchange

ARIZONA DEPARTMENT OF TRANSPORTATION
INTERMODAL TRANSPORTATION DIVISION
RIGHT OF WAY PLANS SECTION

HIGHWAY NAME: BOB STUMP MEMORIAL PARKWAY

FEDERAL AID NO.: 303-A(206)N

PROJECT NO.: 303L MA 002 H7139 01R

Registered Land Surveyor CERTIFICATE NO. 15573 GERALD HUGHES ARIZONA U.S.A.

EXPIRES: 3/31/2015

SHEET DET-2

Click here for I-10 Index

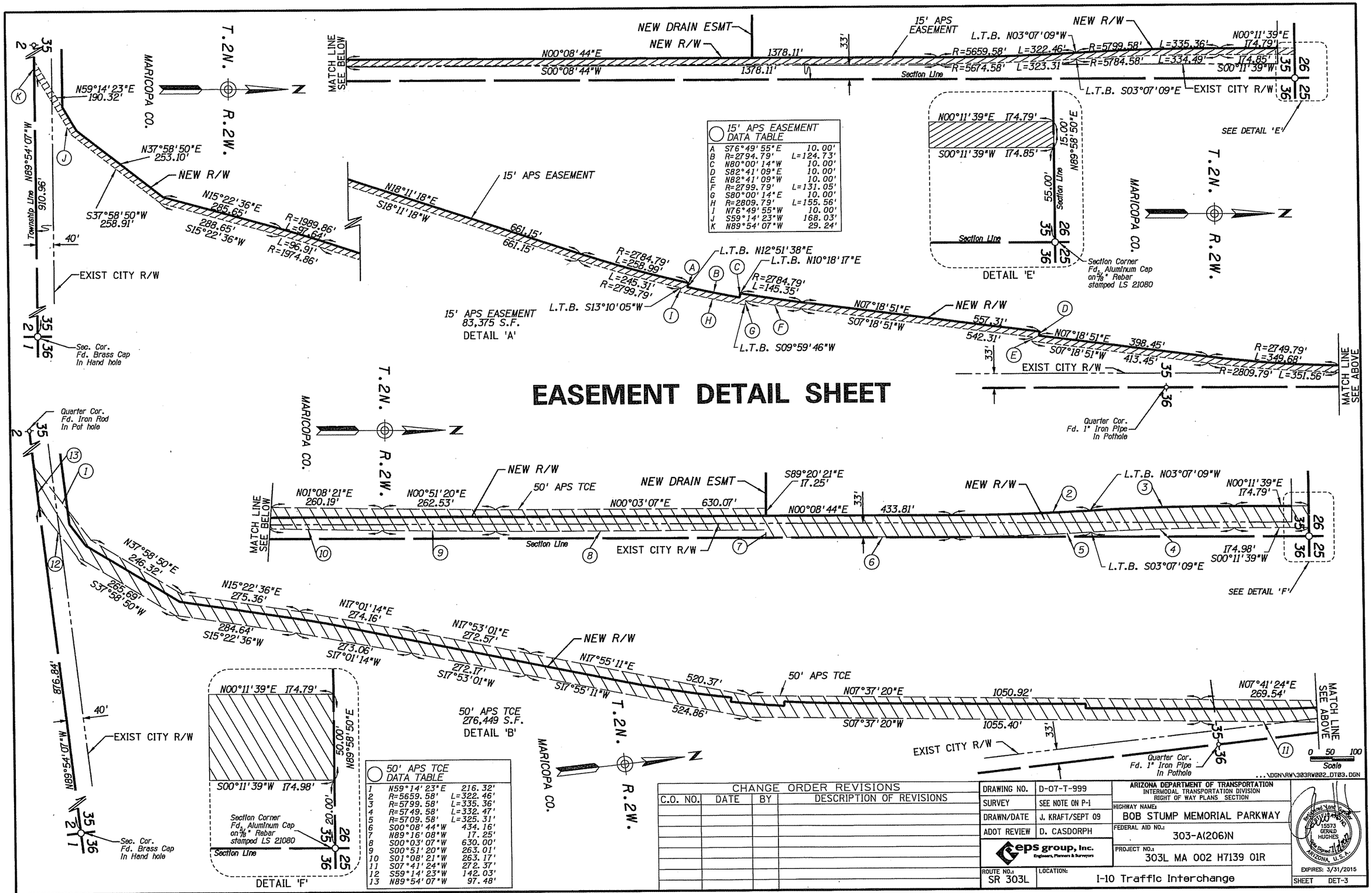

CHANGE ORDER REVISIONS			
C.O. NO.	DATE	BY	DESCRIPTION OF REVISIONS

DRAWING NO.	D-07-T-999
SURVEY	SEE NOTE ON P-1
DRAWN/DATE	J. KRAFT/SEPT 09
ADOT REVIEW	D. CASDORPH

eps group, inc. Engineers, Planners & Surveyors

ARIZONA DEPARTMENT OF TRANSPORTATION
INTERMODAL TRANSPORTATION DIVISION
RIGHT OF WAY PLANS SECTION

HIGHWAY NAME: BOB STUMP MEMORIAL PARKWAY
FEDERAL AID NO.: 303-A(206)N
PROJECT NO.: 303L MA 002 H7139 01R
ROUTE NO.: SR 303L
LOCATION: I-10 Traffic Interchange

Registered Land Surveyor 15573 GERALD HUGHES ARIZONA, U.S.A.
EXPIRES: 3/31/2015
SHEET DET-3

Click here for I-10 Index

EASEMENT DETAIL SHEET

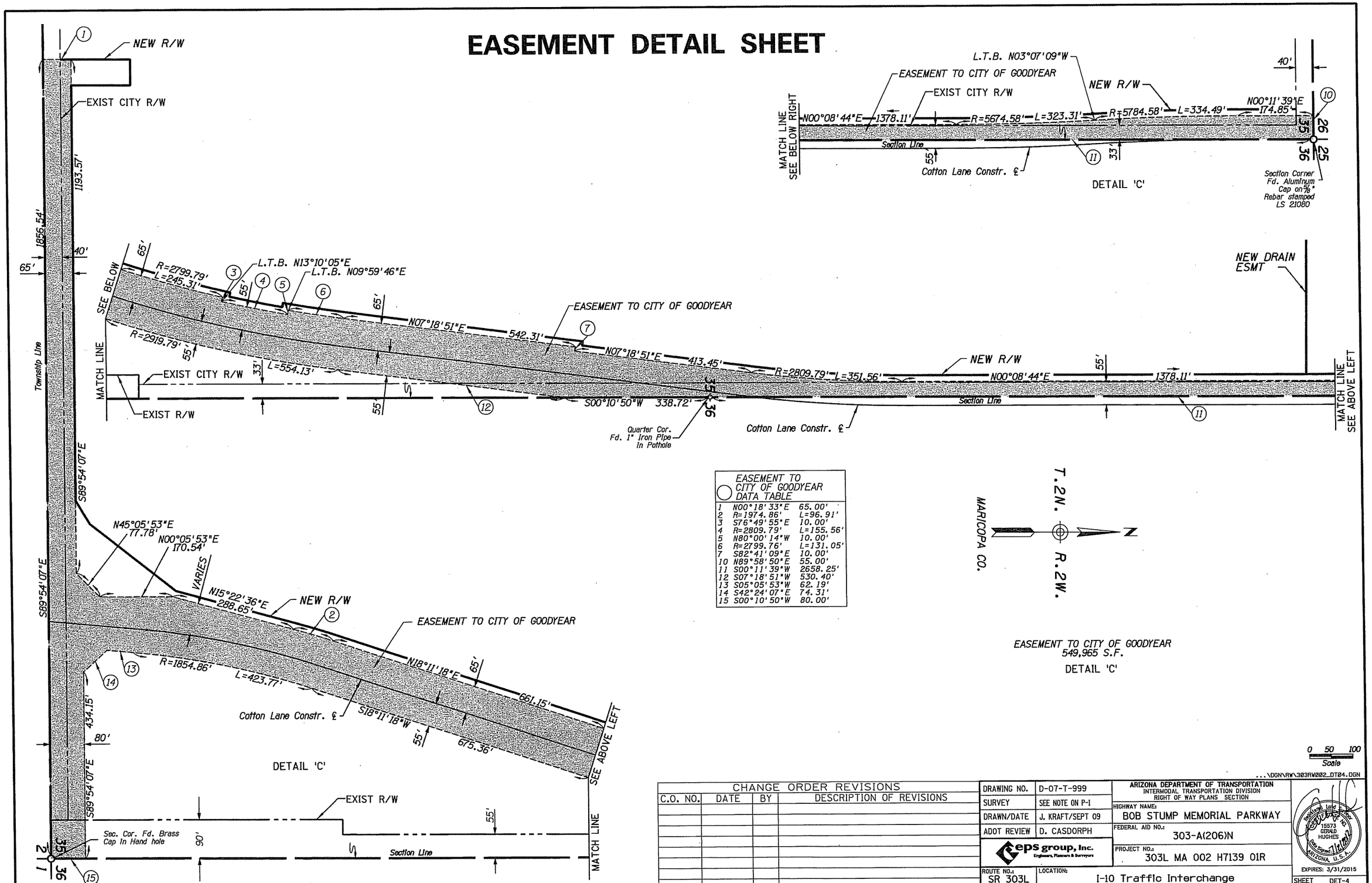

EASEMENT TO CITY OF GOODYEAR DATA TABLE		
1	N00°18'33"E	65.00'
2	R=1974.86'	L=96.91'
3	S76°49'55"E	10.00'
4	R=2809.79'	L=155.56'
5	N80°00'14"W	10.00'
6	R=2799.76'	L=131.05'
7	S82°41'09"E	10.00'
10	N89°58'50"E	55.00'
11	S00°11'39"W	2658.25'
12	S07°18'51"W	530.40'
13	S05°05'53"W	62.19'
14	S42°24'07"E	74.31'
15	S00°10'50"W	80.00'

...\DGN\RW\303RW002_DT04.DGN

CHANGE ORDER REVISIONS			
C.O. NO.	DATE	BY	DESCRIPTION OF REVISIONS

DRAWING NO.	D-07-T-999
SURVEY	SEE NOTE ON P-1
DRAWN/DATE	J. KRAFT/SEPT 09
ADOT REVIEW	D. CASDORPH

eps group, Inc. Engineers, Planners & Surveyors

ARIZONA DEPARTMENT OF TRANSPORTATION
INTERMODAL TRANSPORTATION DIVISION
RIGHT OF WAY PLANS SECTION

HIGHWAY NAME: BOB STUMP MEMORIAL PARKWAY

FEDERAL AID NO.: 303-A(206)N

PROJECT NO.: 303L MA 002 H7139 01R

ROUTE NO.: SR 303L

LOCATION: I-10 Traffic Interchange

Registered Land Surveyor No. 15573 GERALD HUGHES ARIZONA, U.S.A.

EXPIRES: 3/31/2015

SHEET DET-4

Click here for I-10 Index

EASEMENT DETAIL SHEET

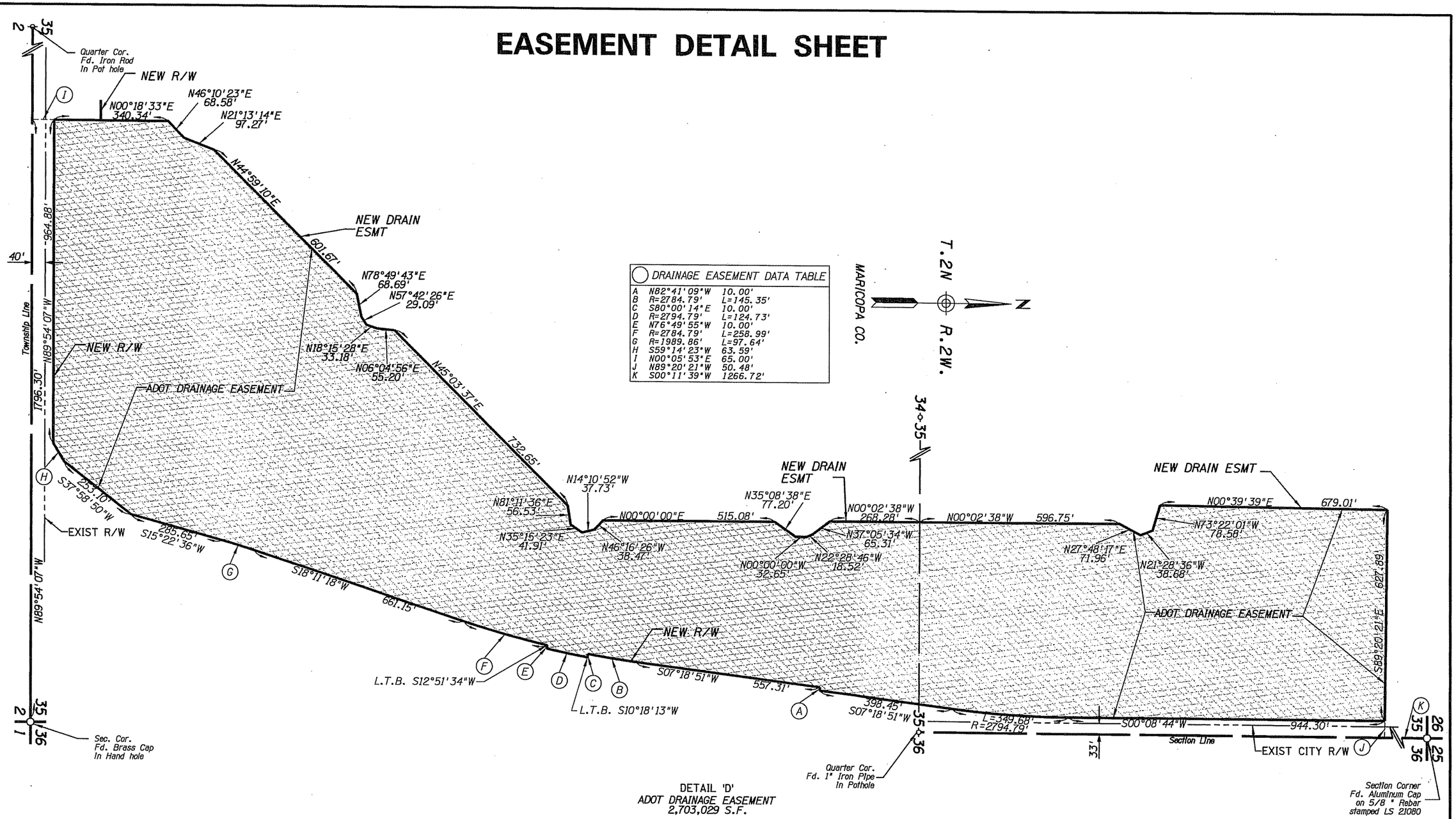

DRAINAGE EASEMENT DATA TABLE		
A	N82°41'09"W	10.00'
B	R=2784.79'	L=145.35'
C	S80°00'14"E	10.00'
D	R=2794.79'	L=124.73'
E	N76°49'55"W	10.00'
F	R=2784.79'	L=258.99'
G	R=1989.86'	L=97.64'
H	S59°14'23"W	63.59'
I	N00°05'53"E	65.00'
J	N89°20'21"W	50.48'
K	S00°11'39"W	1266.72'

DETAIL 'D'
ADOT DRAINAGE EASEMENT
2,703,029 S.F.

CHANGE ORDER REVISIONS			
C.O. NO.	DATE	BY	DESCRIPTION OF REVISIONS

DRAWING NO.	D-07-T-999
SURVEY	SEE NOTE ON P-1
DRAWN/DATE	J. KRAFT/SEPT 09
ADOT REVIEW	D. CASDORPH
eps group, Inc. Engineers, Planners & Surveyors	
ROUTE NO.: SR 303L	LOCATION: I-10 Traffic Interchange

ARIZONA DEPARTMENT OF TRANSPORTATION
INTERMODAL TRANSPORTATION DIVISION
RIGHT OF WAY PLANS SECTION

HIGHWAY NAME: BOB STUMP MEMORIAL PARKWAY
FEDERAL AID NO.: 303-A(206)N
PROJECT NO.: 303L MA 002 H7139 01R

...\DGN\RW\303RW002_DT05.DGN

Registered Land Surveyor
15573
GERALD
HUGHES
ARIZONA, U.S.A.
EXPIRES: 3/31/2015

SHEET DET-5

Click here for I-10 Index

R.I.D. DETAIL SHEET

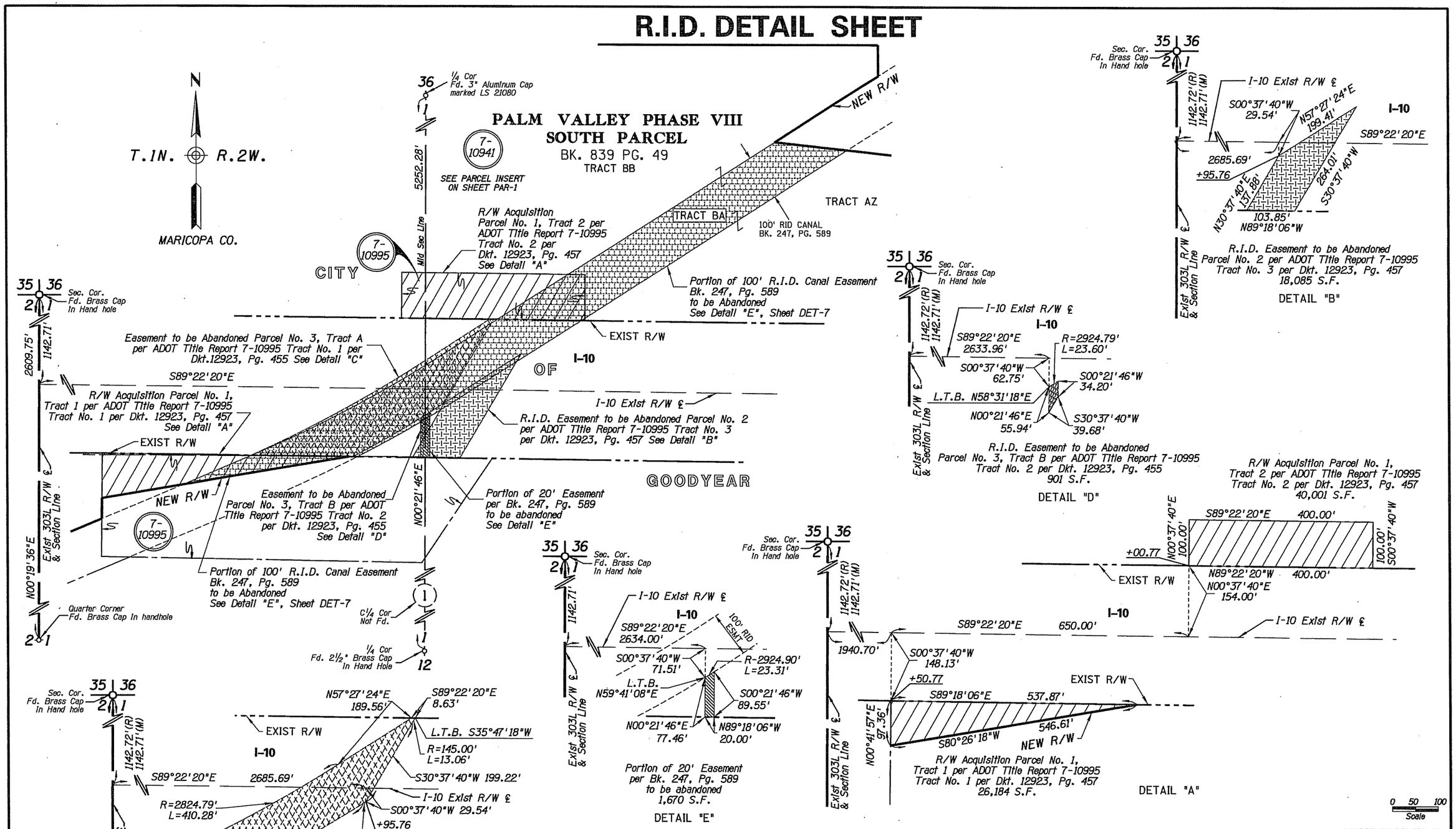

...\DGN\RW\303RW002_PT06.DGN

CHANGE ORDER REVISIONS			
C.O. NO.	DATE	BY	DESCRIPTION OF REVISIONS

DRAWING NO.	D-07-T-999
SURVEY	SEE NOTE ON P-1
DRAWN/DATE	J. KRAFT/SEPT 09
ADOT REVIEW	D. CASDORPH
eps group, Inc. Engineers, Planners & Surveyors	
ROUTE NO.: SR 303L	LOCATION: I-10 Traffic Interchange

ARIZONA DEPARTMENT OF TRANSPORTATION
INTERMODAL TRANSPORTATION DIVISION
RIGHT OF WAY PLANS SECTION

HIGHWAY NAME: BOB STUMP MEMORIAL PARKWAY

FEDERAL AID NO.: 303-A(206)N

PROJECT NO.: 303L MA 002 H7139 01R

Registered Land Surveyor 15573 GERALD HUGHES ARIZONA, U.S.A. Date Signed 1/1/12

EXPIRES: 3/31/2015

SHEET DET-6

Click here for I-10 Index

R.I.D. DETAIL SHEET

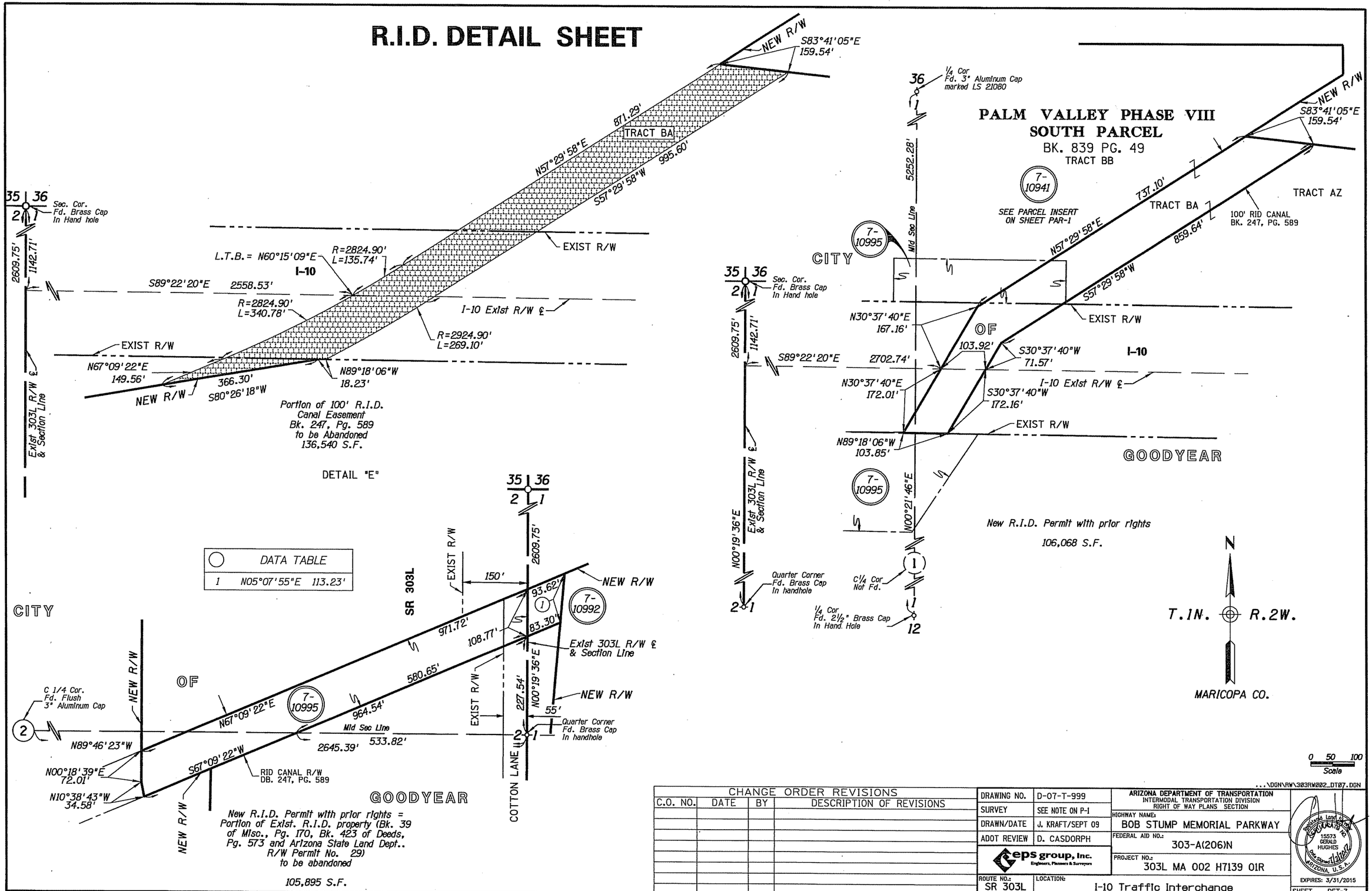

CHANGE ORDER REVISIONS			
C.O. NO.	DATE	BY	DESCRIPTION OF REVISIONS

DRAWING NO.	D-07-T-999
SURVEY	SEE NOTE ON P-1
DRAWN/DATE	J. KRAFT/SEPT 09
ADOT REVIEW	D. CASDORPH

eps group, Inc. Engineers, Planners & Surveyors

ARIZONA DEPARTMENT OF TRANSPORTATION
INTERMODAL TRANSPORTATION DIVISION
RIGHT OF WAY PLANS SECTION

HIGHWAY NAME: BOB STUMP MEMORIAL PARKWAY

FEDERAL AID NO.: 303-A(206)N

PROJECT NO.: 303L MA 002 H7139 01R

ROUTE NO.: SR 303L

LOCATION: I-10 Traffic Interchange

Registered Land Surveyor 15573 GERALD HUGHES Date Signed 1/21/2012 ARIZONA, U.S.A.

EXPIRES: 3/31/2015

SHEET DET-7

...\DGN\RW\303RW002_DT07.DGN

Click here for I-10 Index

RIGHT OF WAY STAKING PLAN

INITIAL MONUMENTS SET PRIOR TO CONSTRUCTION.
FINAL MONUMENTS WILL BE SET AT THE END OF CONSTRUCTION.
FOR ADDITIONAL INFORMATION SEE RESULTS OF SURVEY
PROJECT 303L MA 005 H6811 01R, DRAWING NO. D-7-T-963, RESULTS OF SURVEY
PROJECT 010 MA 094 H6877 01R, DRAWING NO. D-7-T-976 AND RESULTS OF SURVEY
PROJECT 010 MA 125 H6879 01R, DRAWING NO. D-7-T-975

MARICOPA CO.

T.1N. R.2W.

N

NOTES

1/2" rebar with plastic cap RLS 15573 set as temporary monuments for each of the points shown uless otherwise noted.

The contractor is responsible for maintaining and replacing any temporary monuments that are destroyed during construction.

1. Unable to set. Set witness corner monument.
2. Set PK nail in 1 1/2" steel disk marked EPS GROUP RLS 15573
5. Set 1/2" rebar with plastic cap RLS 15573 WC
7. Set PK nail in 1 1/2" steel disk marked EPS GROUP RLS 15573 at limits of Access Control

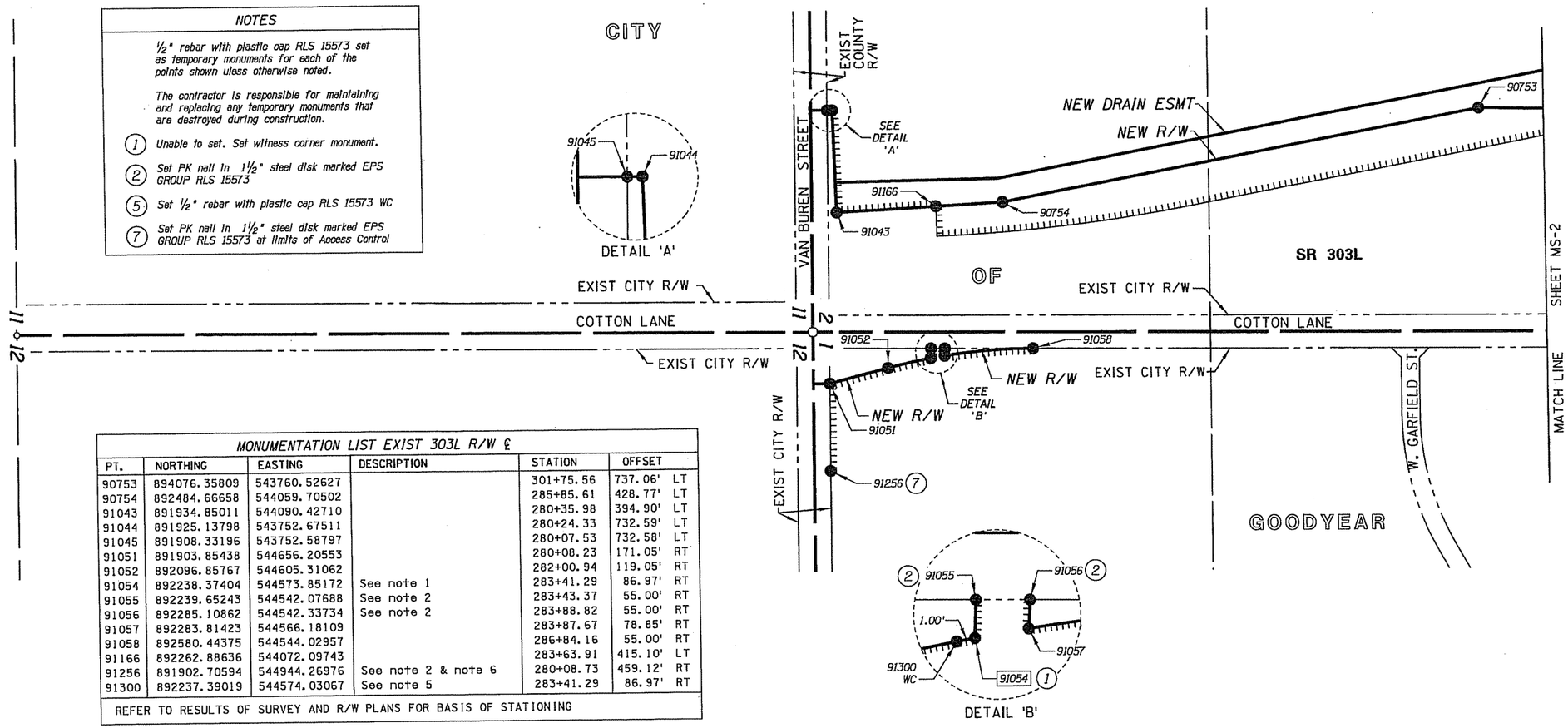

MONUMENTATION LIST EXIST 303L R/W ℄					
PT.	NORTHING	EASTING	DESCRIPTION	STATION	OFFSET
90753	894076.35809	543760.52627		301+75.56	737.06' LT
90754	892484.66658	544059.70502		285+85.61	428.77' LT
91043	891934.85011	544090.42710		280+35.98	394.90' LT
91044	891925.13798	543752.67511		280+24.33	732.59' LT
91045	891908.33196	543752.58797		280+07.53	732.58' LT
91051	891903.85438	544656.20553		280+08.23	171.05' RT
91052	892096.85767	544605.31062		282+00.94	119.05' RT
91054	892238.37404	544573.85172	See note 1	283+41.29	86.97' RT
91055	892239.65243	544542.07688	See note 2	283+43.37	55.00' RT
91056	892285.10862	544542.33734	See note 2	283+88.82	55.00' RT
91057	892283.81423	544566.18109		283+87.67	78.85' RT
91058	892580.44375	544544.02957		286+84.16	55.00' RT
91166	892262.88636	544072.09743		283+63.91	415.10' LT
91256	891902.70594	544944.26976	See note 2 & note 6	280+08.73	459.12' RT
91300	892237.39019	544574.03067	See note 5	283+41.29	86.97' RT

REFER TO RESULTS OF SURVEY AND R/W PLANS FOR BASIS OF STATIONING

LEGEND

- 302 Set Monument
- 300 Found Monument
- Initial R/W monument to be set unless otherwise noted
- 301 Calculated position
- Existing ADOT R/W monument

0 100 200
Scale

...\303RW002_MS01.DGN

CHANGE ORDER REVISIONS			
C.O. NO.	DATE	BY	DESCRIPTION OF REVISIONS

DRAWING NO.	D-07-T-999
SURVEY	AUG 11
DRAWN/DATE	J. KRAFT/SEPT 11
ADOT REVIEW	D. CASDORPH

eps group, Inc. Engineers, Planners & Surveyors

ARIZONA DEPARTMENT OF TRANSPORTATION
INTERMODAL TRANSPORTATION DIVISION
RIGHT OF WAY PLANS SECTION

HIGHWAY NAME: BOB STUMP MEMORIAL PARKWAY

FEDERAL AID NO.: 303-A(206)N

PROJECT NO.: 303L MA 002 H7139 01R

ROUTE NO.: SR 303L

LOCATION: I-10 Traffic Interchange

Registered Land Surveyor
CERTIFICATE NO. 15573
GERALD HUGHES
Date Signed 7/11/2012
ARIZONA, U.S.A.
EXPIRES: 3/31/2015

SHEET MS-1

Click here for I-10 Index

RIGHT OF WAY STAKING PLAN

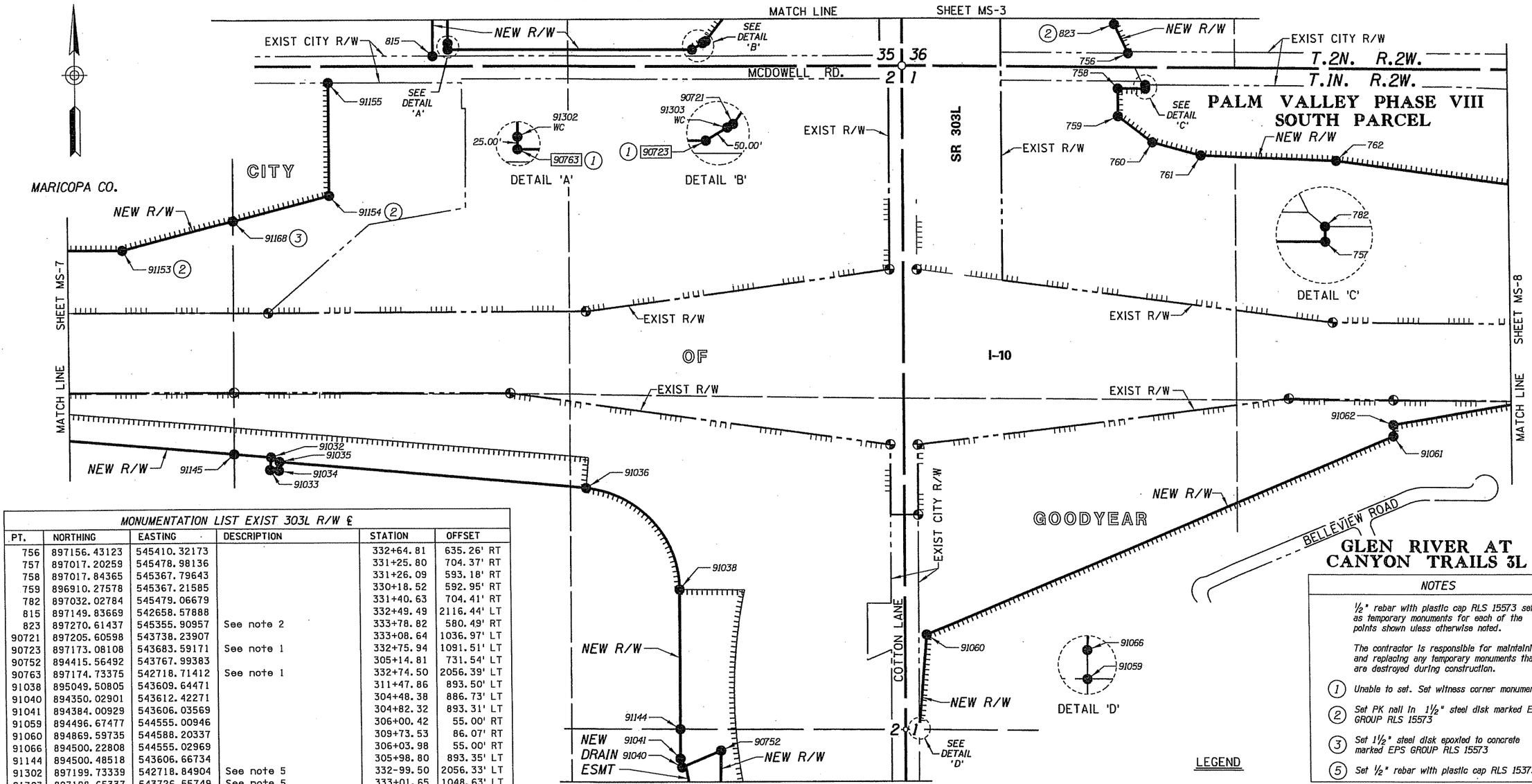

MONUMENTATION LIST EXIST 303L R/W ℄					
PT.	NORTHING	EASTING	DESCRIPTION	STATION	OFFSET
756	897156.43123	545410.32173		332+64.81	635.26' RT
757	897017.20259	545478.98136		331+25.80	704.37' RT
758	897017.84365	545367.79643		331+26.09	593.18' RT
759	896910.27578	545367.21585		330+18.52	592.95' RT
782	897032.02784	545479.06679		331+40.63	704.41' RT
815	897149.83669	542658.57888		332+49.49	2116.44' LT
823	897270.61437	545355.90957	See note 2	333+78.82	580.49' RT
90721	897205.60598	543738.23907		333+08.64	1036.97' LT
90723	897173.08108	543683.59171	See note 1	332+75.94	1091.51' LT
90752	894415.56492	543767.99383		305+14.81	731.54' LT
90763	897174.73375	542718.71412	See note 1	332+74.50	2056.39' LT
91038	895049.50805	543609.64471		311+47.86	893.50' LT
91040	894350.02901	543612.42271		304+48.38	886.73' LT
91041	894384.00929	543606.03569		304+82.32	893.31' LT
91059	894496.67477	544555.00946		306+00.42	55.00' RT
91060	894869.59735	544588.20337		309+73.53	86.07' RT
91066	894500.22808	544555.02969		306+03.98	55.00' RT
91144	894500.48518	543606.66734		305+98.80	893.35' LT
91302	897199.73339	542718.84904	See note 5	332-99.50	2056.33' LT
91303	897198.65337	543726.55749	See note 5	333+01.65	1048.63' LT

MONUMENTATION LIST EXIST I-10 R/W ℄					
PT.	NORTHING	EASTING	DESCRIPTION	STATION	OFFSET
760	896807.80919	545505.38047		6587+97.77	854.71' LT
761	896755.26891	545697.71544		6589+90.67	804.28' LT
762	896734.05355	546231.69438		6595+24.84	788.92' LT
91032	895573.21788	542004.69820		6553+07.88	414.62' RT
91033	895523.40653	542000.35890		6553+03.73	464.45' RT
91034	895520.36903	542035.22685		6553+38.61	467.35' RT
91035	895555.23697	542038.26435		6553+41.51	432.47' RT
91036	895450.16802	543244.36495		6565+51.76	527.62' RT
91061	895652.04448	546445.59985		6597+50.59	290.68' RT
91062	895697.22748	546446.15116		6597+50.65	245.49' RT
91145	895585.80589	541860.19875		6551+63.33	402.59' RT
91153	896390.25634	541429.74245	See note 2	6547+29.75	400.18' LT
91154	896603.36052	542244.76396	See note 2	6555+43.94	616.45' LT
91155	897045.54406	542245.52133		6555+42.97	1058.63' LT

MONUMENTATION LIST EXIST I-10 R/W ℄					
PT.	NORTHING	EASTING	DESCRIPTION	STATION	OFFSET
91168	896504.03165	541864.87857	See note 3	6551+64.44	515.64 LT

REFER TO RESULTS OF SURVEY AND R/W PLANS FOR BASIS OF STATIONING

NOTES

1/2" rebar with plastic cap RLS 15573 set as temporary monuments for each of the points shown uless otherwise noted.

The contractor is responsible for maintaining and replacing any temporary monuments that are destroyed during construction.

1. Unable to set. Set witness corner monument.
2. Set PK nail in 1 1/2" steel disk marked EPS GROUP RLS 15573
3. Set 1 1/2" steel disk epoxied to concrete marked EPS GROUP RLS 15573
5. Set 1/2" rebar with plastic cap RLS 15373 WC

LEGEND

- 302 Set Monument
- 300 Found Monument
- Initial R/W monument to be set unless otherwise noted
- 301 Calculated position
- Existing ADOT R/W monument

0 100 200
Scale

...\303RW002_MS02.DGN

CHANGE ORDER REVISIONS			
C.O. NO.	DATE	BY	DESCRIPTION OF REVISIONS

DRAWING NO.	D-07-T-999
SURVEY	AUG 11
DRAWN/DATE	J. KRAFT/SEPT 11
ADOT REVIEW	D. CASDORPH
eps group, Inc. Engineers, Planners & Surveyors	
ROUTE NO.: SR 303L	LOCATION: I-10 Traffic Interchange

ARIZONA DEPARTMENT OF TRANSPORTATION
INTERMODAL TRANSPORTATION DIVISION
RIGHT OF WAY PLANS SECTION

HIGHWAY NAME: BOB STUMP MEMORIAL PARKWAY
FEDERAL AID NO.: 303-A(206)N
PROJECT NO.: 303L MA 002 H7139 01R

Registered Land Surveyor
Certificate No. 15573
GERALD HUGHES
Date Signed 7/11/2012
ARIZONA, U.S.A.
EXPIRES: 3/31/2015

SHEET MS-2

Click here for I-10 Index

RIGHT OF WAY STAKING PLAN

INITIAL MONUMENTS SET PRIOR TO CONSTRUCTION.
FINAL MONUMENTS WILL BE SET AT THE END OF CONSTRUCTION.
FOR ADDITIONAL INFORMATION SEE RESULTS OF SURVEY
PROJECT 303L MA 005 H6811 01R, DRAWING NO. D-7-T-963, RESULTS OF SURVEY
PROJECT 010 MA 094 H6877 01R, DRAWING NO. D-7-T-976 AND RESULTS OF SURVEY
PROJECT 010 MA 125 H6879 01R, DRAWING NO. D-7-T-975

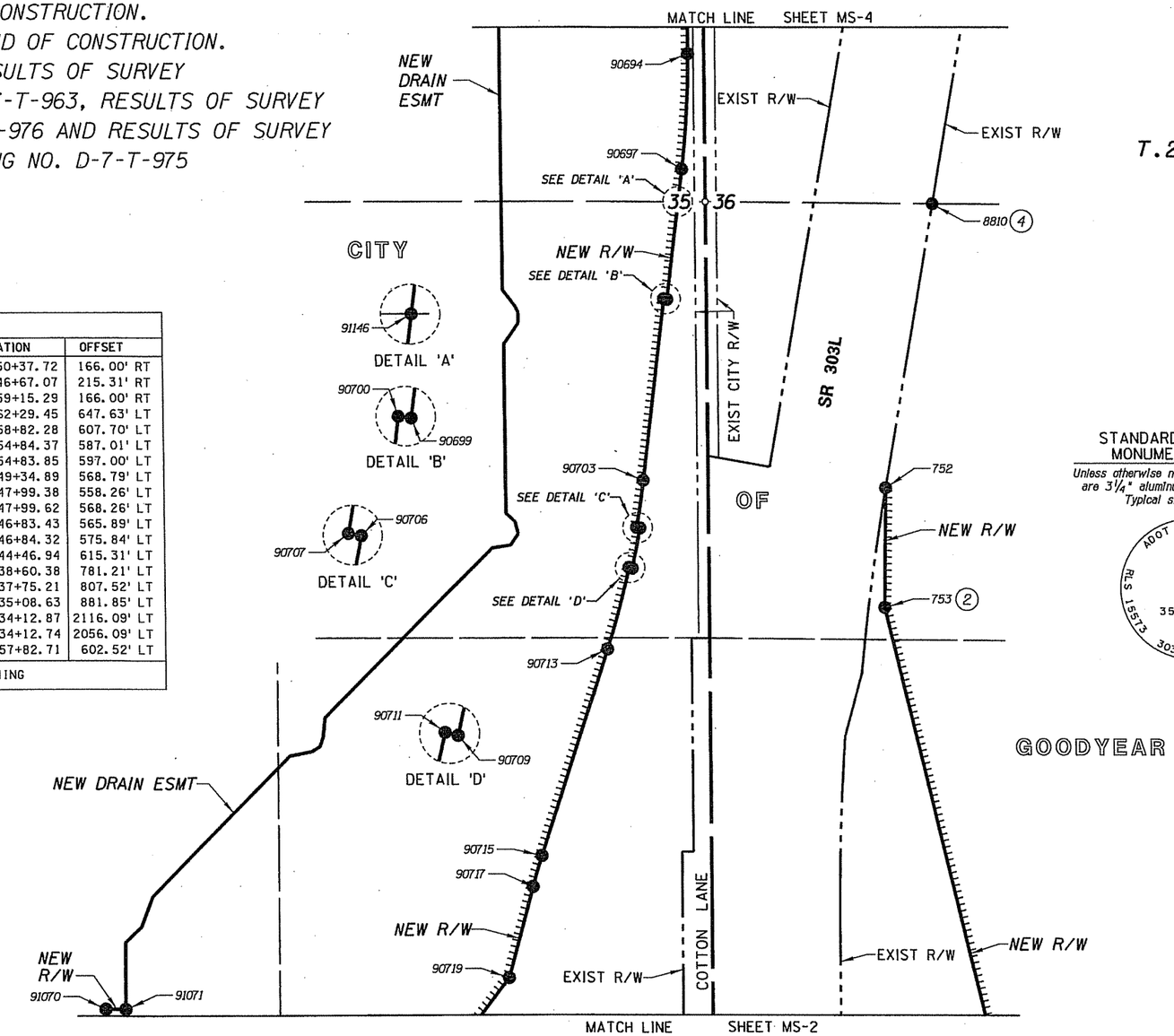

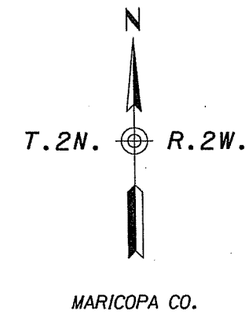

MONUMENTATION LIST EXIST 303L R/W ℄					
PT.	NORTHING	EASTING	DESCRIPTION	STATION	OFFSET
752	898894.33246	545062.74859		350+37.72	166.00' RT
753	898529.68116	545055.49893	See note 2	346+67.07	215.31' RT
8810	899757.78936	545219.52800	See note 4	359+15.29	166.00' RT
90694	900212.24674	544475.10881		362+29.45	647.63' LT
90697	899863.53166	544452.37588		358+82.28	607.70' LT
90699	899468.32305	544401.64835		354+84.37	587.01' LT
90700	899469.59617	544391.72972		354+83.85	597.00' LT
90703	898916.82410	544320.77793		349+34.89	568.79' LT
90706	898771.47366	544308.36918		347+99.38	558.26' LT
90707	898773.20949	544298.52084		347+99.62	568.26' LT
90709	898649.29605	544283.32947		346+83.43	565.89' LT
90711	898651.57418	544273.59227		346+84.32	575.84' LT
90713	898402.11855	544204.30020		344+46.94	615.31' LT
90715	897774.00512	543997.93028		338+60.38	781.21' LT
90717	897680.53135	543969.74011		337+75.21	807.52' LT
90719	897405.10385	543893.99514		335+08.63	881.85' LT
91070	897313.29259	542659.46104		334+12.87	2116.09' LT
91071	897312.96878	542719.46016		334+12.74	2056.09' LT
91146	899764.63862	544439.68233		357+82.71	602.52' LT

REFER TO RESULTS OF SURVEY AND R/W PLANS FOR BASIS OF STATIONING

NOTES

½" rebar with plastic cap RLS 15573 set as temporary monuments for each of the points shown uless otherwise noted.

The contractor is responsible for maintaining and replacing any temporary monuments that are destroyed during construction.

(2) *Set PK nail in 1½" steel disk marked EPS GROUP RLS 15573*

(4) *Set standard ADOT R/W monument for final R/W monument*

STANDARD ADOT R/W MONUMENT DETAIL

Unless otherwise noted, all set monuments are 3¼" aluminum cap on ⅝" rebar. Typical stamping below.

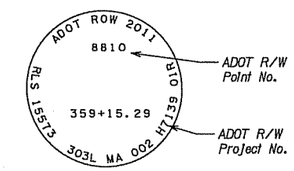

GOODYEAR

LEGEND

302 *Set Monument*
300 *Found Monument*
Initial R/W monument to be set unless otherwise noted
301 *Calculated position*
Existing ADOT R/W monument

0 100 200
Scale

...\303RW002_MS03.DGN

CHANGE ORDER REVISIONS			
C.O. NO.	DATE	BY	DESCRIPTION OF REVISIONS

DRAWING NO.	D-07-T-999
SURVEY	AUG 11
DRAWN/DATE	J. KRAFT/SEPT 11
ADOT REVIEW	D. CASDORPH

eps group, inc. Engineers, Planners & Surveyors

ARIZONA DEPARTMENT OF TRANSPORTATION
INTERMODAL TRANSPORTATION DIVISION
RIGHT OF WAY PLANS SECTION

HIGHWAY NAME: BOB STUMP MEMORIAL PARKWAY
FEDERAL AID NO.: 303-A(206)N
PROJECT NO.: 303L MA 002 H7139 01R
ROUTE NO.: SR 303L
LOCATION: I-10 Traffic Interchange

Registered Land Surveyor CERTIFICATE NO. 15573 GERALD HUGHES Date Signed 3/31/12 ARIZONA, U.S.A.
EXPIRES: 3/31/2015

SHEET MS-3

Click here for I-10 Index

RIGHT OF WAY STAKING PLAN

INITIAL MONUMENTS SET PRIOR TO CONSTRUCTION.
FINAL MONUMENTS WILL BE SET AT THE END OF CONSTRUCTION.
FOR ADDITIONAL INFORMATION SEE RESULTS OF SURVEY
PROJECT 303L MA 005 H6811 01R, DRAWING NO. D-7-T-963, RESULTS OF SURVEY
PROJECT 010 MA 094 H6877 01R, DRAWING NO. D-7-T-976 AND RESULTS OF SURVEY
PROJECT 010 MA 125 H6879 01R, DRAWING NO. D-7-T-975

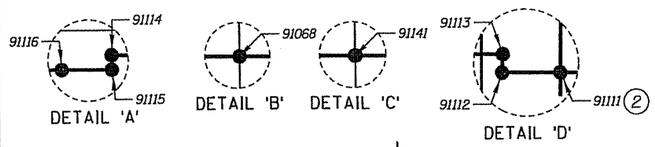

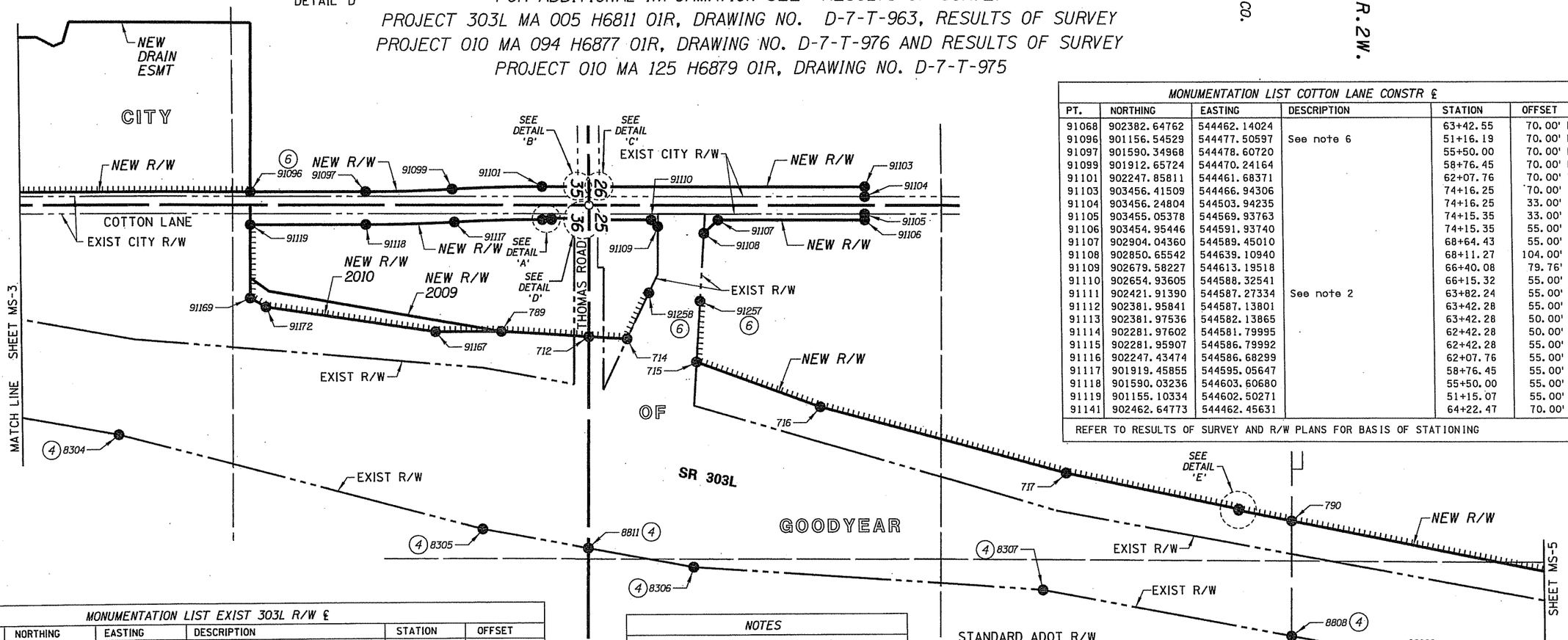

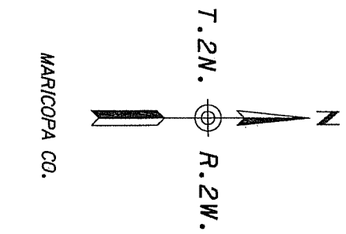

MONUMENTATION LIST COTTON LANE CONSTR ℄					
PT.	NORTHING	EASTING	DESCRIPTION	STATION	OFFSET
91068	902382.64762	544462.14024		63+42.55	70.00' LT
91096	901156.54529	544477.50597	See note 6	51+16.19	70.00' LT
91097	901590.34968	544478.60720		55+50.00	70.00' LT
91099	901912.65724	544470.24164		58+76.45	70.00' LT
91101	902247.85811	544461.68371		62+07.76	70.00' LT
91103	903456.41509	544466.94306		74+16.25	70.00' LT
91104	903456.24804	544503.94235		74+16.25	33.00' LT
91105	903455.05378	544569.93763		74+15.35	33.00' RT
91106	903454.95446	544591.93740		74+15.35	55.00' RT
91107	902904.04360	544589.45010		68+64.43	55.00' RT
91108	902850.65542	544639.10940		68+11.27	104.00' RT
91109	902679.58227	544613.19518		66+40.08	79.76' RT
91110	902654.93605	544588.32541		66+15.32	55.00' RT
91111	902421.91390	544587.27334	See note 2	63+82.24	55.00' RT
91112	902381.95841	544587.13801		63+42.28	55.00' RT
91113	902381.97536	544582.13865		63+42.28	50.00' RT
91114	902281.97602	544581.79995		62+42.28	50.00' RT
91115	902281.95907	544586.79992		62+42.28	55.00' RT
91116	902247.43474	544586.68299		62+07.76	55.00' RT
91117	901919.45855	544595.05647		58+76.45	55.00' RT
91118	901590.03236	544603.60680		55+50.00	55.00' RT
91119	901155.10334	544602.50271		51+15.07	55.00' RT
91141	902462.64773	544462.45631		64+22.47	70.00' LT

REFER TO RESULTS OF SURVEY AND R/W PLANS FOR BASIS OF STATIONING

MONUMENTATION LIST EXIST 303L R/W ℄					
PT.	NORTHING	EASTING	DESCRIPTION	STATION	OFFSET
707	905739.38886	546288.82124		419+91.69	149.47' RT
708	905667.27669	546275.72878		419+18.40	149.47' RT
712	902415.88865	545024.67246		384+95.82	500.59' LT
714	902559.80358	545033.28686		386+38.96	517.83' LT
715	902817.99702	545119.87576		389+08.47	478.76' LT
716	903281.00019	545289.56713		393+94.34	394.51' LT
717	904199.73717	545538.50356		403+42.76	313.71' LT
718	904849.46470	545671.57956	Fd½" Rebar W/ Cap RLS 10846	410+05.81	298.85' LT
719	904848.51672	545676.17385		410+05.70	294.16' LT
789	902088.94174	545005.10223		381+70.63	461.44' LT
790	905048.49855	545715.67782		412+09.52	291.02' LT
8304	900657.82750	545382.94952	See note 4	368+30.05	166.00' RT
8305	902011.48230	545740.69621	See note 4	382+25.84	276.16' RT
8306	902798.61234	545883.61681	See note 4	390+25.84	276.16' RT
8307	904107.51257	545972.72637	See note 4	403+29.60	130.00' RT
8808	905043.20481	546142.62234	See note 4	412+80.59	130.00' RT
8811	902405.04093	545812.15537	See note 4	386+25.83	276.16' RT
90066	905649.56204	546252.72013		418+96.86	130.00' RT
91167	901844.67479	545005.10223		379+30.30	417.80' LT
91169	901151.95286	544875.60495		372+25.58	421.46' LT
91172	901210.21856	544909.24466		372+88.92	398.77' LT
91257	902833.44772	544892.42458	See note 6	388+83.03	705.31' LT
91258	902643.44359	544860.87093	See note 6	386+90.45	702.41' LT

REFER TO RESULTS OF SURVEY AND R/W PLANS FOR BASIS OF STATIONING

NOTES

½" rebar with plastic cap RLS 15573 set as temporary monuments for each of the points shown uless otherwise noted.

The contractor is responsible for maintaining and replacing any temporary monuments that are destroyed during construction.

(2) Set PK nail in 1½" steel disk marked EPS GROUP RLS 15573

(4) Set standard ADOT R/W monument for final R/W monument

(6) Set standard ADOT R/W monument at limits of Access Control

STANDARD ADOT R/W MONUMENT DETAIL

Unless otherwise noted, all set monuments are 3¼" aluminum cap on ⅝" rebar. Typical stamping below.

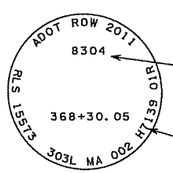

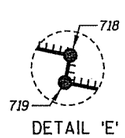

LEGEND

302 Set Monument
300 Found Monument
Initial R/W monument to be set unless otherwise noted
301 Calculated position
Existing ADOT R/W monument

0 100 200
Scale

...\303RW002_MS04.DGN

CHANGE ORDER REVISIONS			
C.O. NO.	DATE	BY	DESCRIPTION OF REVISIONS

DRAWING NO.	D-07-T-999
SURVEY	AUG 11
DRAWN/DATE	J. KRAFT/SEPT 11
ADOT REVIEW	D. CASDORPH

eps group, inc. Engineers, Planners & Surveyors

ARIZONA DEPARTMENT OF TRANSPORTATION
INTERMODAL TRANSPORTATION DIVISION
RIGHT OF WAY PLANS SECTION

HIGHWAY NAME: BOB STUMP MEMORIAL PARKWAY
FEDERAL AID NO.: 303-A(206)N
PROJECT NO.: 303L MA 002 H7139 01R

ROUTE NO.: SR 303L
LOCATION: I-10 Traffic Interchange

Registered Land Surveyor
Certificate No. 15573
GERALD HUGHES
Date Signed 7/13/11
ARIZONA, U.S.A.
EXPIRES: 3/31/2015

SHEET MS-4

Click here for I-10 Index

RIGHT OF WAY STAKING PLAN

INITIAL MONUMENTS SET PRIOR TO CONSTRUCTION.
FINAL MONUMENTS WILL BE SET AT THE END OF CONSTRUCTION.
FOR ADDITIONAL INFORMATION SEE RESULTS OF SURVEY
PROJECT 303L MA 005 H6811 01R, DRAWING NO. D-7-T-963, RESULTS OF SURVEY
PROJECT 010 MA 094 H6877 01R, DRAWING NO. D-7-T-976 AND RESULTS OF SURVEY
PROJECT 010 MA 125 H6879 01R, DRAWING NO. D-7-T-975

STANDARD ADOT R/W MONUMENT DETAIL

Unless otherwise noted, all set monuments are 3¼" aluminum cap on ⅝" rebar. Typical stamping below.

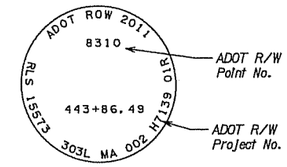

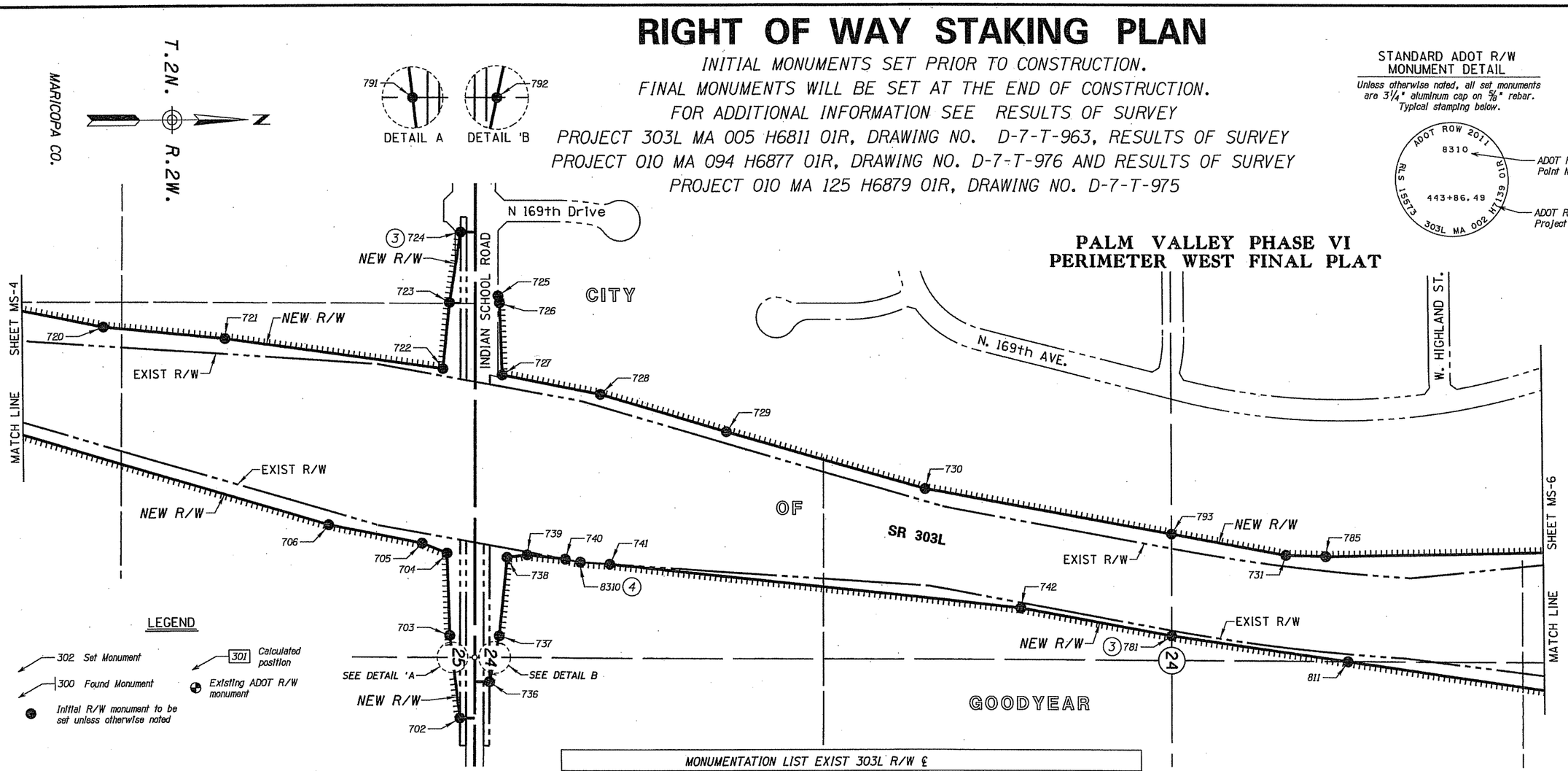

MONUMENTATION LIST EXIST 303L R/W ℄					
PT.	NORTHING	EASTING	DESCRIPTION	STATION	OFFSET
702	907617.12443	547422.63365		440+41.78	929.59' RT
703	907582.29628	547115.38102		439+52.62	633.50' RT
704	907575.05827	546808.59817		438+90.69	332.94' RT
705	907482.39947	546771.52473		437+92.90	313.02' RT
706	907132.94392	546702.47992		434+36.73	307.52' RT
720	906299.88837	545962.87462		424+84.94	271.36' LT
721	906752.26608	546007.77808		429+38.07	308.00' LT
722	907566.58025	546120.58570		437+59.43	342.49' LT
723	907593.37064	545873.74667		437+41.69	590.14' LT
724	907637.56167	545611.98039	See note 3	437+38.41	855.59' LT
725	907774.88849	545849.28227		439+15.92	646.64' LT
726	907780.11232	545875.85732		439+25.81	621.42' LT
727	907787.25097	546144.46594		439+80.82	358.41' LT
728	908153.25218	546216.20989		443+53.75	353.21' LT
729	908625.91346	546355.81905		448+43.75	300.29' LT
730	909370.30498	546569.05947		456+14.26	223.46' LT
731	910728.38030	546815.61991		470+06.92	211.20' LT
736	907728.62866	547288.68996		441+27.56	777.88' RT
737	907767.27249	547117.47171		441+34.99	602.51' RT
738	907799.00912	546825.38008		441+14.04	309.45' RT

REFER TO RESULTS OF SURVEY AND R/W PLANS FOR BASIS OF STATIONING

MONUMENTATION LIST EXIST 303L R/W ℄					
PT.	NORTHING	EASTING	DESCRIPTION	STATION	OFFSET
739	907874.85675	546815.94491		441+86.98	286.61' RT
740	908017.42979	546831.09608		443+29.96	276.05' RT
741	908182.78097	546848.66788		444+95.79	263.80' RT
742	909726.71923	547012.74154		460+44.21	149.41' RT
781	910292.09533	547115.37021	See note 3	466+17.83	149.55' RT
785	910877.08457	546819.51458		471+59.48	223.96' LT
791	907591.62012	547197.63562		439+76.49	712.76' RT
792	907749.02437	547198.32323		441+31.48	685.32' RT
793	910294.46356	546736.84173		465+53.53	223.48' LT
811	910956.73405	547210.55069		472+76.17	157.83' RT
8310	908073.04763	546841.19471	See note 4	443+86.49	276.05' RT

REFER TO RESULTS OF SURVEY AND R/W PLANS FOR BASIS OF STATIONING

NOTES

½" rebar with plastic cap RLS 15573 set as temporary monuments for each of the points shown uless otherwise noted.

The contractor is responsible for maintaining and replacing any temporary monuments that are destroyed during construction.

(3) Set 1½" steel disk epoxied to concrete marked EPS GROUP RLS 15573

(4) Set standard ADOT R/W monument for final R/W monument

0 100 200
Scale

...\303RW002_MS05.DGN

CHANGE ORDER REVISIONS			
C.O. NO.	DATE	BY	DESCRIPTION OF REVISIONS

DRAWING NO.	D-07-T-999
SURVEY	AUG 11
DRAWN/DATE	J. KRAFT/SEPT 11
ADOT REVIEW	D. CASDORPH

eps group, inc. Engineers, Planners & Surveyors

ARIZONA DEPARTMENT OF TRANSPORTATION
INTERMODAL TRANSPORTATION DIVISION
RIGHT OF WAY PLANS SECTION

HIGHWAY NAME: BOB STUMP MEMORIAL PARKWAY
FEDERAL AID NO.: 303-A(206)N
PROJECT NO.: 303L MA 002 H7139 01R
ROUTE NO.: SR 303L
LOCATION: I-10 Traffic Interchange

Registered Land Surveyor
CERTIFICATE NO. 15573
GERALD HUGHES
ARIZONA, U.S.A.
EXPIRES: 3/31/2015

SHEET MS-5

Click here for I-10 Index

RIGHT OF WAY STAKING PLAN

INITIAL MONUMENTS SET PRIOR TO CONSTRUCTION.
FINAL MONUMENTS WILL BE SET AT THE END OF CONSTRUCTION.
FOR ADDITIONAL INFORMATION SEE RESULTS OF SURVEY
PROJECT 303L MA 005 H6811 01R, DRAWING NO. D-7-T-963, RESULTS OF SURVEY
PROJECT 010 MA 094 H6877 01R, DRAWING NO. D-7-T-976 AND RESULTS OF SURVEY
PROJECT 010 MA 125 H6879 01R, DRAWING NO. D-7-T-975

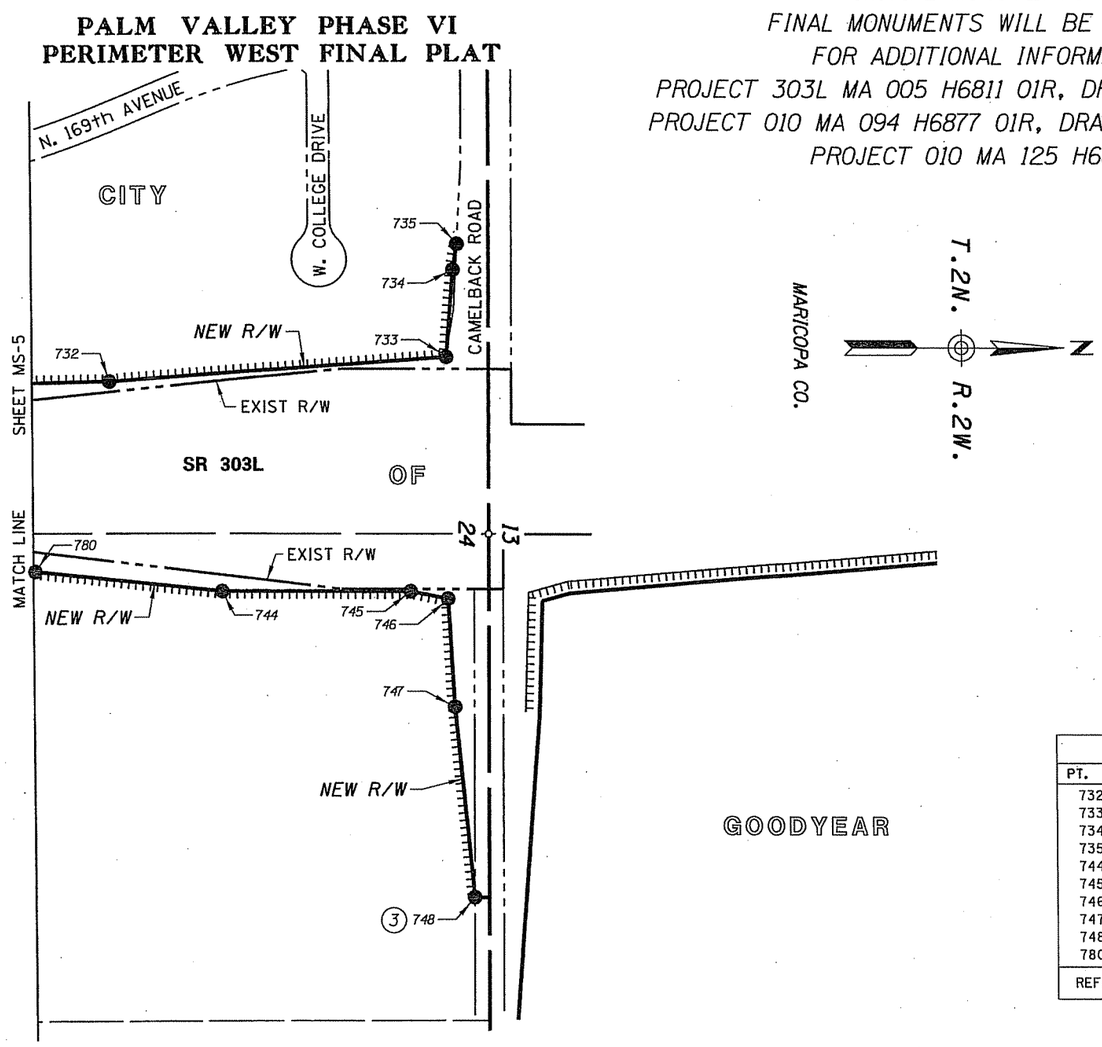

LEGEND

302 Set Monument
300 Found Monument
Initial R/W monument to be set unless otherwise noted
301 Calculated position
Existing ADOT R/W monument

NOTES

½" rebar with plastic cap RLS 15573 set as temporary monuments for each of the points shown uless otherwise noted.

The contractor is responsible for maintaining and replacing any temporary monuments that are destroyed during construction.

(3) Set 1½" steel disk epoxied to concrete marked EPS GROUP RLS 15573

MONUMENTATION LIST EXIST 303L R/W ℄

PT.	NORTHING	EASTING	DESCRIPTION	STATION	OFFSET
732	911902.12630	546800.63011		482+07.86	282.31' LT
733	912819.93138	546734.71955		491+25.46	350.98' LT
734	912839.62263	546497.77476		491+44.44	587.99' LT
735	912850.94338	546427.47053		491+55.55	658.32' LT
744	912207.85731	547371.41197		485+15.30	287.55' RT
745	912718.69434	547373.35534		490+26.14	287.95' RT
746	912819.99689	547393.74087		491+27.51	308.04' RT
747	912836.49532	547687.49079		491+44.89	601.73' RT
748	912886.33373	548204.09234	See note 3	491+96.28	1118.18' RT
780	911696.30644	547316.46215		480+03.59	234.14' RT

REFER TO RESULTS OF SURVEY AND R/W PLANS FOR BASIS OF STATIONING

0 100 200
Scale

...\303RW002_MS06.DGN

CHANGE ORDER REVISIONS

C.O. NO.	DATE	BY	DESCRIPTION OF REVISIONS

DRAWING NO.	D-07-T-999
SURVEY	AUG 11
DRAWN/DATE	J. KRAFT/SEPT 11
ADOT REVIEW	D. CASDORPH

eps group, Inc. Engineers, Planners & Surveyors

ARIZONA DEPARTMENT OF TRANSPORTATION
INTERMODAL TRANSPORTATION DIVISION
RIGHT OF WAY PLANS SECTION

HIGHWAY NAME: BOB STUMP MEMORIAL PARKWAY
FEDERAL AID NO.: 303-A(206)N
PROJECT NO.: 303L MA 002 H7139 01R
ROUTE NO.: SR 303L
LOCATION: I-10 Traffic Interchange

Registered Land Surveyor
CERTIFICATE NO. 15573
GERALD HUGHES
Date Signed 7/11/2012
ARIZONA, U.S.A.
EXPIRES: 3/31/2015

SHEET MS-6

Click here for I-10 Index

RIGHT OF WAY STAKING PLAN

INITIAL MONUMENTS SET PRIOR TO CONSTRUCTION.
FINAL MONUMENTS WILL BE SET AT THE END OF CONSTRUCTION.
FOR ADDITIONAL INFORMATION SEE RESULTS OF SURVEY
PROJECT 303L MA 005 H6811 01R, DRAWING NO. D-7-T-963, RESULTS OF SURVEY
PROJECT 010 MA 094 H6877 01R, DRAWING NO. D-7-T-976 AND RESULTS OF SURVEY
PROJECT 010 MA 125 H6879 01R, DRAWING NO. D-7-T-975

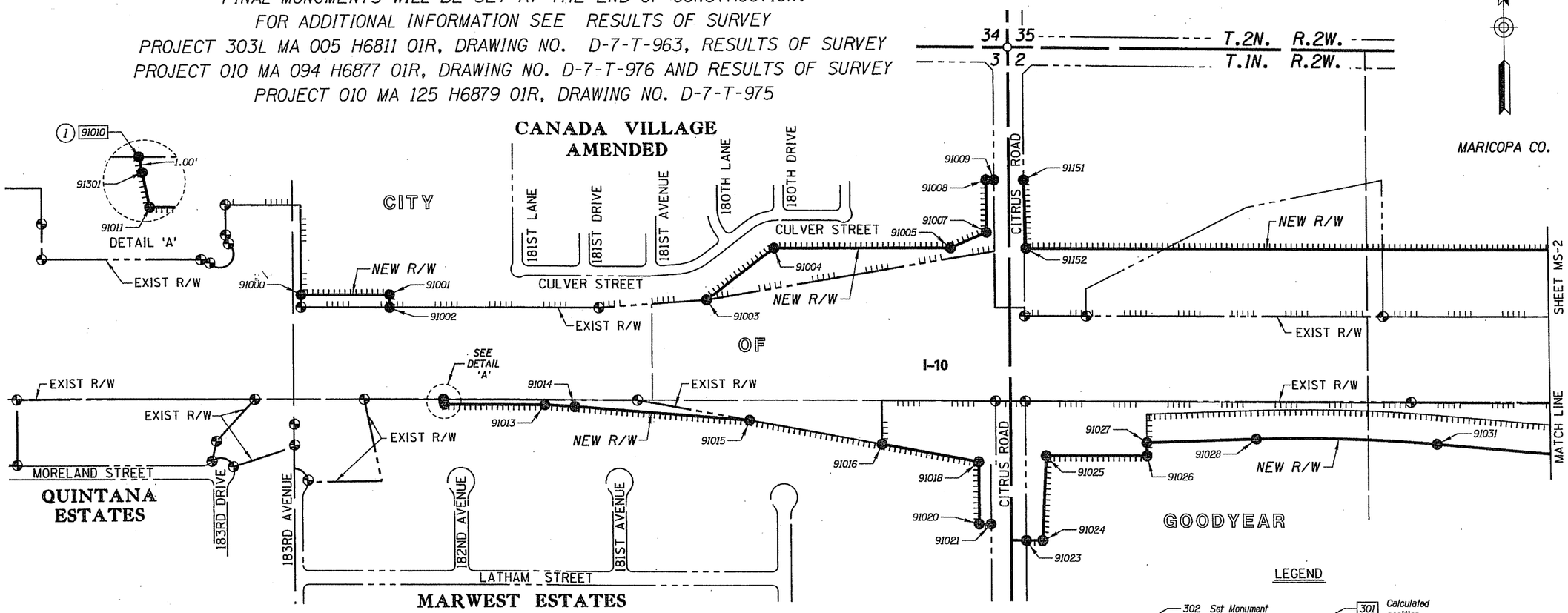

LEGEND

- 302 Set Monument
- 300 Found Monument
- Initial R/W monument to be set unless otherwise noted
- 301 Calculated position
- Existing ADOT R/W monument

MONUMENTATION LIST EXIST I-10 R/W ℄					
PT.	NORTHING	EASTING	DESCRIPTION	STATION	OFFSET
91000	896238.29494	536601.95747		6499+02.59	229.45' LT
91001	896238.29494	536928.78055		6502+29.41	230.72' LT
91002	896191.58016	536928.43055	Fd½" Rebar w/ Tag RLS 12216	6502+29.24	184.00' LT
91003	896215.74007	538097.56981		6513+98.28	212.71' LT
91004	896406.13823	538350.10109	Fd½" Rebar w/ no ID. Placed Cap on Rebar RLS 15573	6516+50.07	404.08' LT
				- - -	- - -
91005	896403.60502	539000.34871		6523+00.32	404.08' LT
91007	896460.17109	539134.58560		6524+34.34	461.17' LT
91008	896652.95211	539135.53754		6524+34.54	653.95' LT
91009	896652.80397	539165.53718		6524+64.54	653.92' LT
91010	895851.87229	537123.04070	See note 1	6504+25.38	155.93' RT
91011	895833.24565	537126.82562		6504+29.03	173.56' RT
91013	895830.33387	537496.67288		6507+98.89	175.03' RT
91014	895824.00415	537606.64979		6509+08.89	180.94' RT
91015	895770.81149	538251.51752		6515+53.96	231.62' RT
91016	895680.44742	538739.10477		6520+41.89	320.09' RT
91018	895614.41390	539095.40889		6523+98.45	384.74' RT
91020	895386.40715	539094.28301		6523+98.21	612.75' RT
91021	895386.18494	539139.28246		6524+43.21	612.79' RT
91023	895325.81325	539268.98593		6525+73.15	672.66' RT
91024	895325.51698	539328.98520		6526+33.15	672.72' RT
91025	895636.18542	539345.67005		6526+48.63	361.99' RT
91026	895636.00947	539718.24937		6530+21.20	360.72' RT
91027	895684.88594	539718.27246		6530+21.04	311.84' RT

REFER TO RESULTS OF SURVEY AND R/W PLANS FOR BASIS OF STATIONING

MONUMENTATION LIST EXIST I-10 R/W ℄					
PT.	NORTHING	EASTING	DESCRIPTION	STATION	OFFSET
91028	895697.47109	540126.93750		6534+29.65	297.67' RT
91031	895678.78273	540792.90519		6540+95.68	313.77' RT
91151	896652.26081	539275.53562		6525+74.54	653.80' LT
91152	896400.86652	539281.03694		6525+81.02	402.43' LT
91301	895850.89231	537123.23983	See note 5	6504+25.38	155.93' LT

REFER TO RESULTS OF SURVEY AND R/W PLANS FOR BASIS OF STATIONING

NOTES

½" rebar with plastic cap RLS 15573 set as temporary monuments for each of the points shown uless otherwise noted.

The contractor is responsible for maintaining and replacing any temporary monuments that are destroyed during construction.

(1) Unable to set. Set witness corner monument..

(5) Set ½" rebar with plastic cap RLS 15573 WC

0 100 200
Scale

CHANGE ORDER REVISIONS			
C.O. NO.	DATE	BY	DESCRIPTION OF REVISIONS

DRAWING NO.	D-07-T-999
SURVEY	AUG 11
DRAWN/DATE	J. KRAFT/SEPT 11
ADOT REVIEW	D. CASDORPH

eps group, Inc. Engineers, Planners & Surveyors

ARIZONA DEPARTMENT OF TRANSPORTATION
INTERMODAL TRANSPORTATION DIVISION
RIGHT OF WAY PLANS SECTION

HIGHWAY NAME: BOB STUMP MEMORIAL PARKWAY
FEDERAL AID NO.: 303-A(206)N
PROJECT NO.: 303L MA 002 H7139 01R
ROUTE NO.: SR 303L
LOCATION: I-10 Traffic Interchange

...\303RW002_MS07.DGN

Registered Land Surveyor
EXPIRES: 3/31/2015

SHEET MS-7

Click here for I-10 Index

RIGHT OF WAY STAKING PLAN

INITIAL MONUMENTS SET PRIOR TO CONSTRUCTION.
FINAL MONUMENTS WILL BE SET AT THE END OF CONSTRUCTION.
FOR ADDITIONAL INFORMATION SEE RESULTS OF SURVEY
PROJECT 303L MA 005 H6811 01R, DRAWING NO. D-7-T-963, RESULTS OF SURVEY
PROJECT 010 MA 094 H6877 01R, DRAWING NO. D-7-T-976 AND RESULTS OF SURVEY
PROJECT 010 MA 125 H6879 01R, DRAWING NO. D-7-T-975

NOTES

1/2" rebar with plastic cap RLS 15573 set as temporary monuments for each of the points shown uless otherwise noted.

The contractor is responsible for maintaining and replacing any temporary monuments that are destroyed during construction.

(2) Set PK nail in 1 1/2" steel disk marked EPS GROUP RLS 15573

(3) Set 1 1/2" steel disk epoxied to concrete marked EPS GROUP RLS 15573

(4) Set standard ADOT R/W monument for final R/W monument

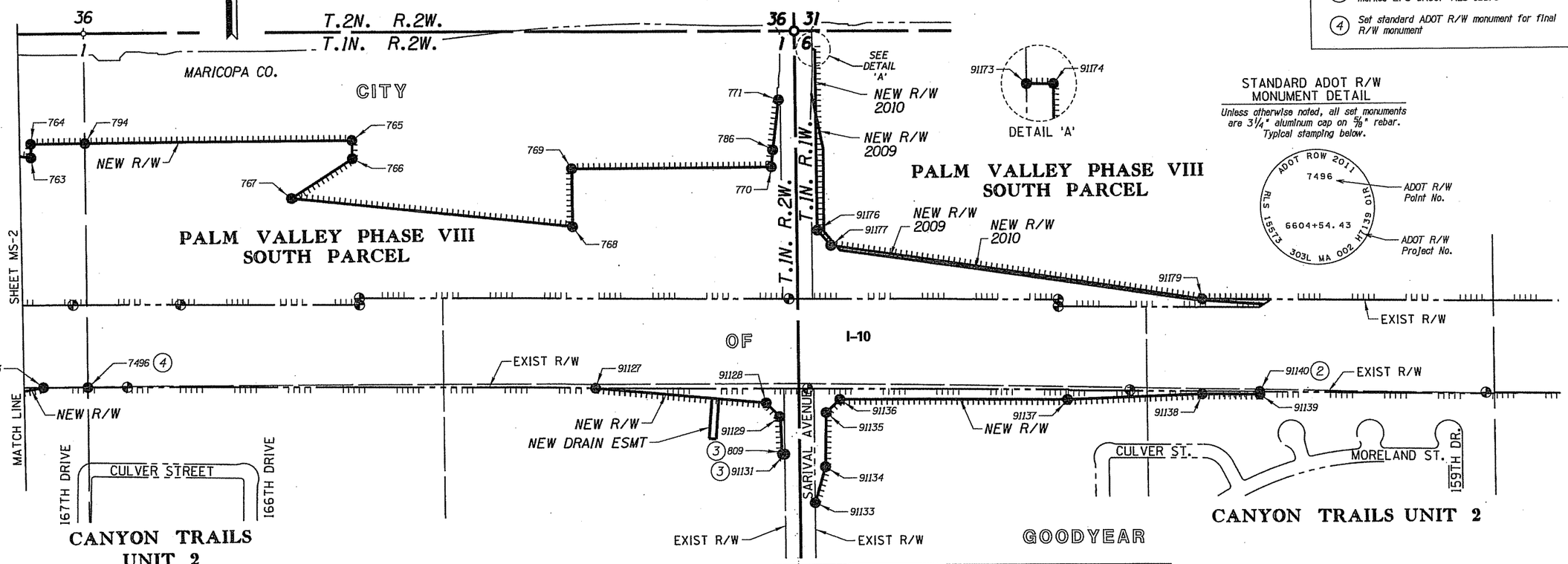

STANDARD ADOT R/W MONUMENT DETAIL

Unless otherwise noted, all set monuments are 3 1/4" aluminum cap on 5/8" rebar. Typical stamping below.

MONUMENTATION LIST EXIST I-10 R/W ℄

PT.	NORTHING	EASTING	DESCRIPTION	STATION	OFFSET	
763	896635.75523	546954.47038		6602+48.65	698.55'	LT
764	896685.87362	546954.77795		6602+48.41	748.67'	LT
765	896685.87362	548143.25880		6614+36.82	761.69'	LT
766	896618.35477	548143.98376		6614+38.29	694.18'	LT
767	896474.24411	547917.77967		6612+13.68	547.60'	LT
768	896359.69014	548952.86521		6622+49.95	444.39'	LT
769	896574.85734	548953.82077		6622+48.55	659.56'	LT
770	896575.12318	549695.18857		6629+89.87	667.95'	LT
771	896821.55907	549726.36563		6630+18.35	914.71'	LT
786	896637.90060	549701.70860		6629+95.70	730.79'	LT
794	896685.87362	547156.64491		6604+50.27	750.88'	LT
809	895505.57546	549716.90956	See note 3	6630+23.31	401.30'	RT
7496	895786.00400	547150.94670	See noye 4	6604+54.43	149.00'	RT
91063	895788.02464	546985.16991		6602+88.64	148.80'	RT
91127	895763.13394	549027.26631		6623+30.89	151.31'	RT
91128	895702.15032	549660.63118		6629+64.88	205.35'	RT
91129	895647.38699	549712.09689		6630+16.94	259.55'	RT
91131	895505.52883	549725.95229	See note 3	6630+32.35	401.25'	RT
91133	895331.56473	549835.05659		6631+42.39	574.00'	RT
91134	895463.69898	549875.20661		6631+81.09	441.44'	RT
91135	895662.95909	549881.21653		6631+84.92	242.12'	RT

REFER TO RESULTS OF SURVEY AND R/W PLANS FOR BASIS OF STATIONING

MONUMENTATION LIST EXIST I-10 R/W ℄

PT.	NORTHING	EASTING	DESCRIPTION	STATION	OFFSET	
91136	895712.51660	549932.72214		6632+35.88	192.00'	RT
91137	895705.41310	550778.82735		6640+82.01	189.84'	RT
91138	895723.79164	551282.28362		6645+85.23	165.94'	RT
91139	895721.23295	551497.31623		6648+00.28	166.15'	RT
91140	895730.58001	551497.31623	See note 2	6648+00.18	156.80'	RT
91173	897007.62139	549853.70084		6631+42.67	1102.16'	LT
91174	897007.56982	549863.70037		6631+52.67	1102.21'	LT
91176	896338.72094	549860.25097		6631+56.55	433.37'	LT
91177	896281.16003	549909.53976		6632+06.46	376.35'	LT
91179	896073.68810	551288.54621		6645+87.66	184.00'	LT

REFER TO RESULTS OF SURVEY AND R/W PLANS FOR BASIS OF STATIONING

LEGEND

302 Set Monument
300 Found Monument
Initial R/W monument to be set unless otherwise noted
301 Calculated position
Existing ADOT R/W monument

0 100 200
Scale

...\303RW002_MS08.DGN

CHANGE ORDER REVISIONS

C.O. NO.	DATE	BY	DESCRIPTION OF REVISIONS

DRAWING NO.	D-07-T-999
SURVEY	AUG 11
DRAWN/DATE	J. KRAFT/SEPT 11
ADOT REVIEW	D. CASDORPH

eps group, inc. Engineers, Planners & Surveyors

ARIZONA DEPARTMENT OF TRANSPORTATION
INTERMODAL TRANSPORTATION DIVISION
RIGHT OF WAY PLANS SECTION

HIGHWAY NAME: BOB STUMP MEMORIAL PARKWAY
FEDERAL AID NO.: 303-A(206)N
PROJECT NO.: 303L MA 002 H7139 01R
ROUTE NO.: SR 303L
LOCATION: I-10 Traffic Interchange

Registered Land Surveyor CERTIFICATE NO. 15573 GERALD HUGHES Date Signed 7/11/2012 ARIZONA, U.S.A.
EXPIRES: 3/31/2015

SHEET MS-8