Click here for I-10 Index

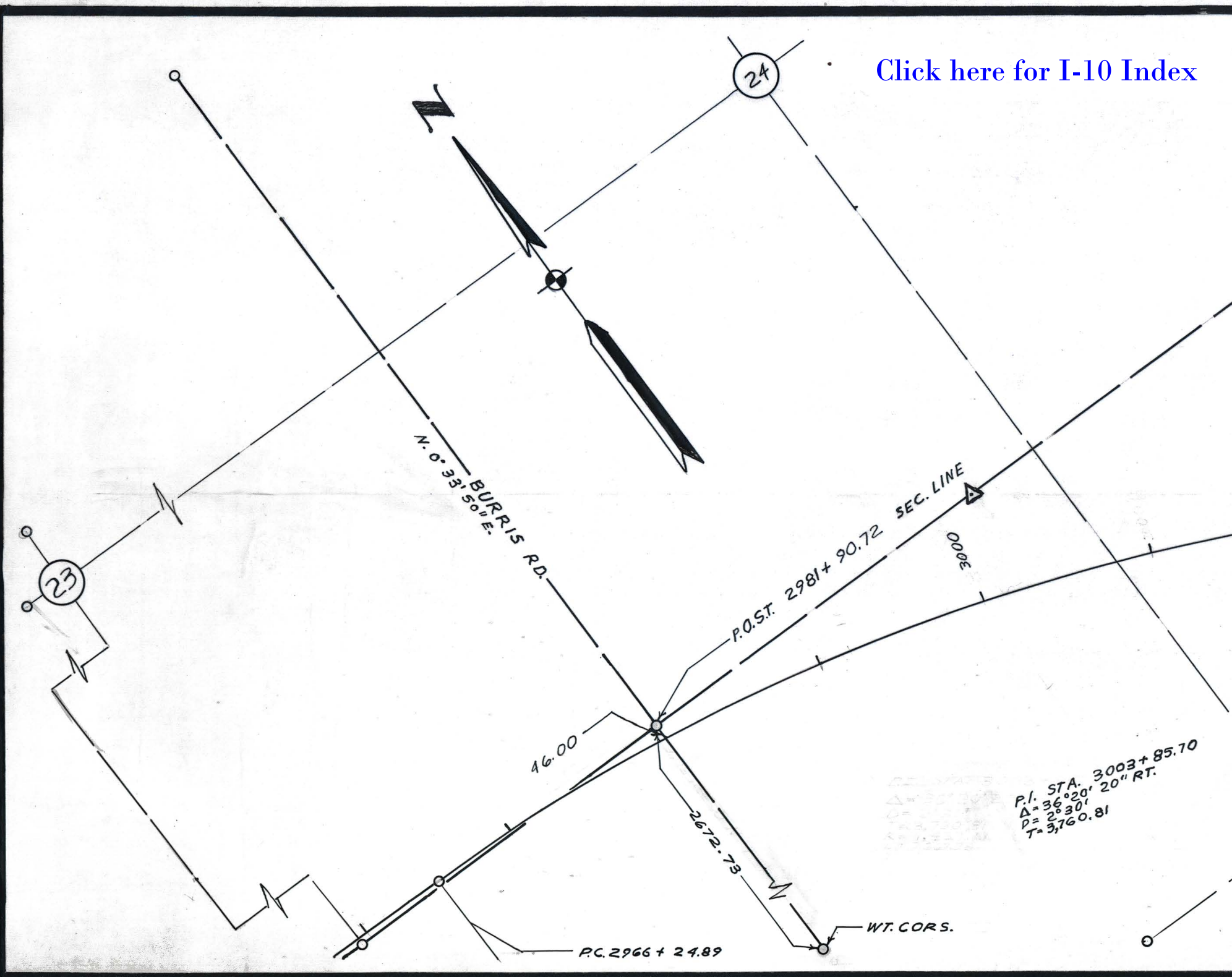
24
N
23
N. 0° 33' 50" E.
BURRIS RD.
SEC. LINE
P.O.S.T. 2981+90.72
3000
46.00
2672.73
P.I. STA. 3003+85.70
Δ= 36°20' 20" RT.
D= 2°30'
T= 3,760.81
WT. CORS.
P.C. 2966+24.89

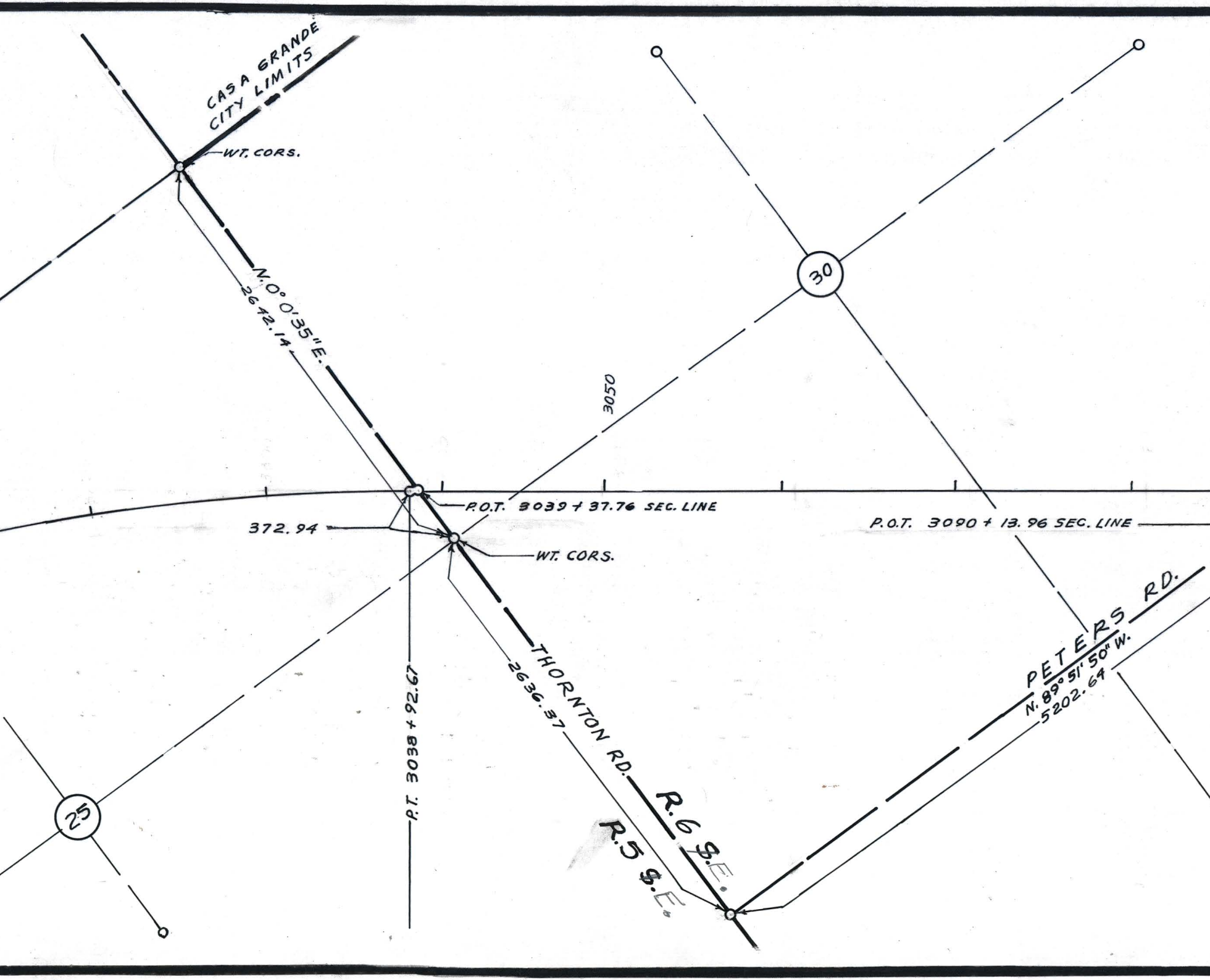
CASA GRANDE CITY LIMITS
WT. CORS.
N.0° 0'35"E.
2642.14
30
3050
P.O.T. 3039+37.76 SEC. LINE
372.94
WT. CORS.
P.O.T. 3090+13.96 SEC. LINE
PETERS RD.
N. 89° 51' 50" W.
5202.64
THORNTON RD.
2636.37
P.T. 3038+92.67
R.6 E.
R.5 E.
25

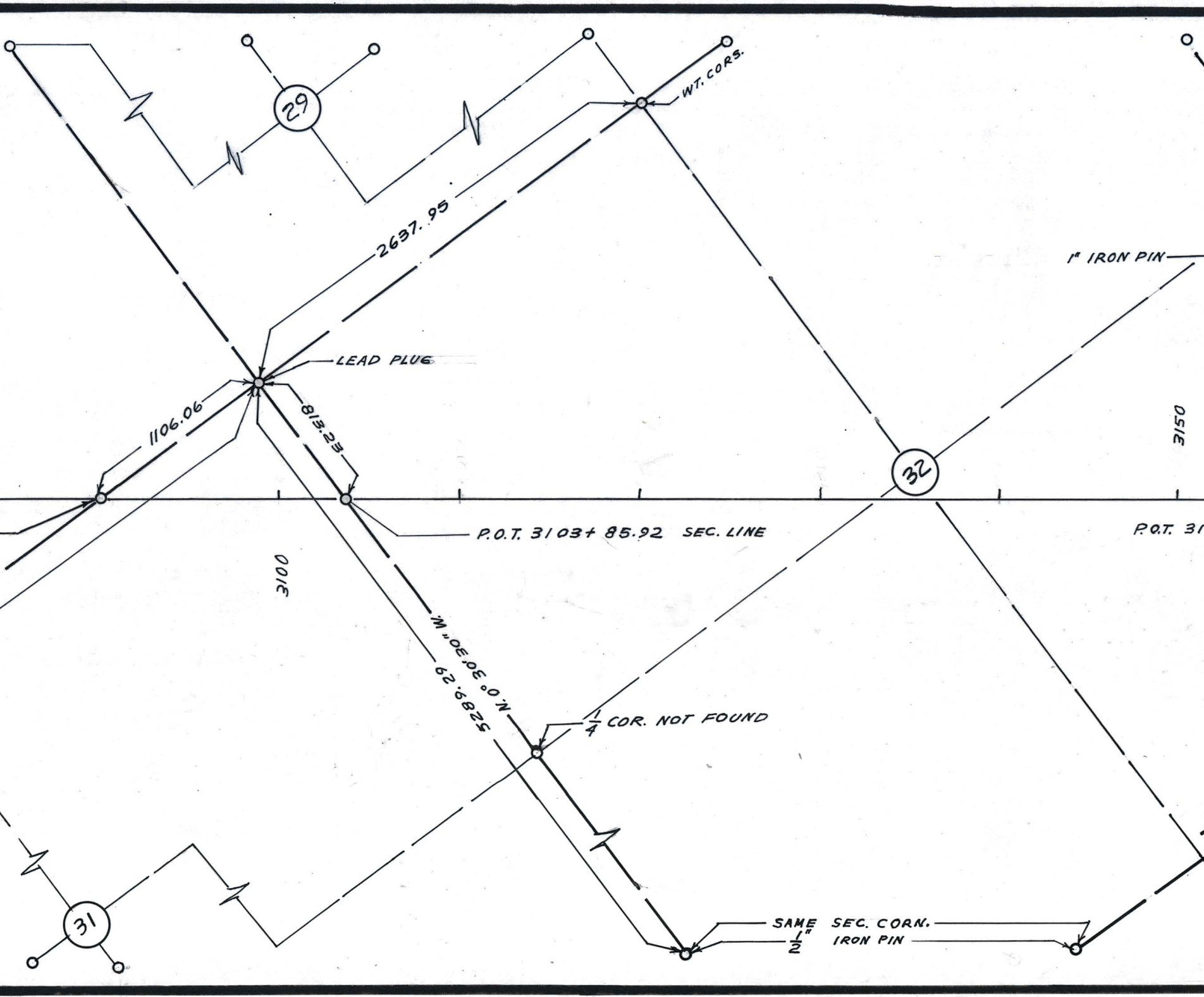
29
WT. CORS.
2637.95
1" IRON PIN
LEAD PLUG
1106.06
813.23
3150
32
P.O.T. 3103+85.92 SEC. LINE
P.O.T. 31
3100
N.0°30'30"W.
5289.29
1/4 COR. NOT FOUND
31
SAME SEC. CORN.
1/2" IRON PIN

R. 4 W

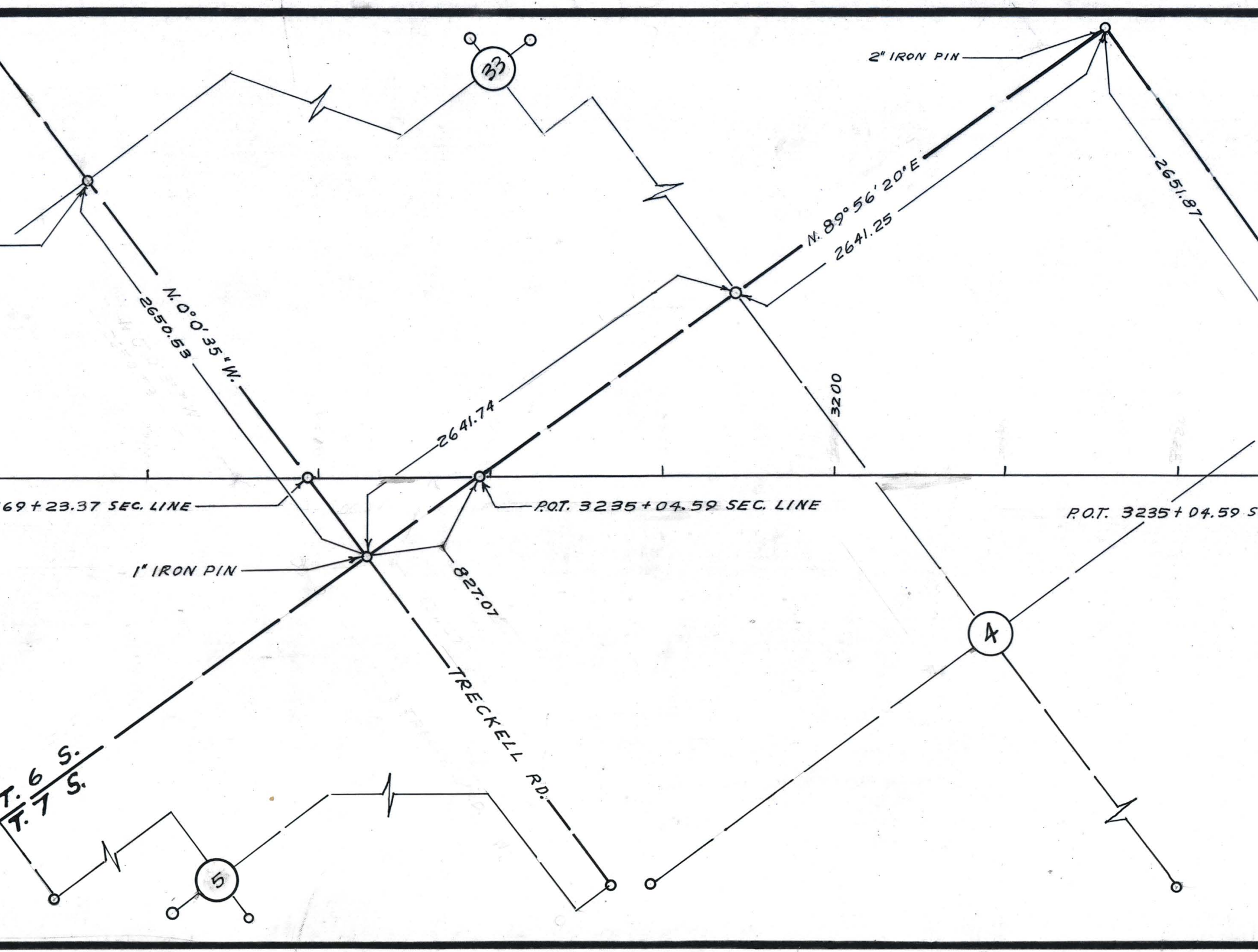
33
2" IRON PIN
2651.87
N. 89°56'20'E
2641.25
N.0°0'35"W.
2650.53
3200
2641.74
69+23.37 SEC. LINE
P.O.T. 3235+04.59 SEC. LINE
P.O.T. 3235+04.59 S
1" IRON PIN
827.07
TRECKELL RD.
4
T. 6 S.
T. 7 S.
5

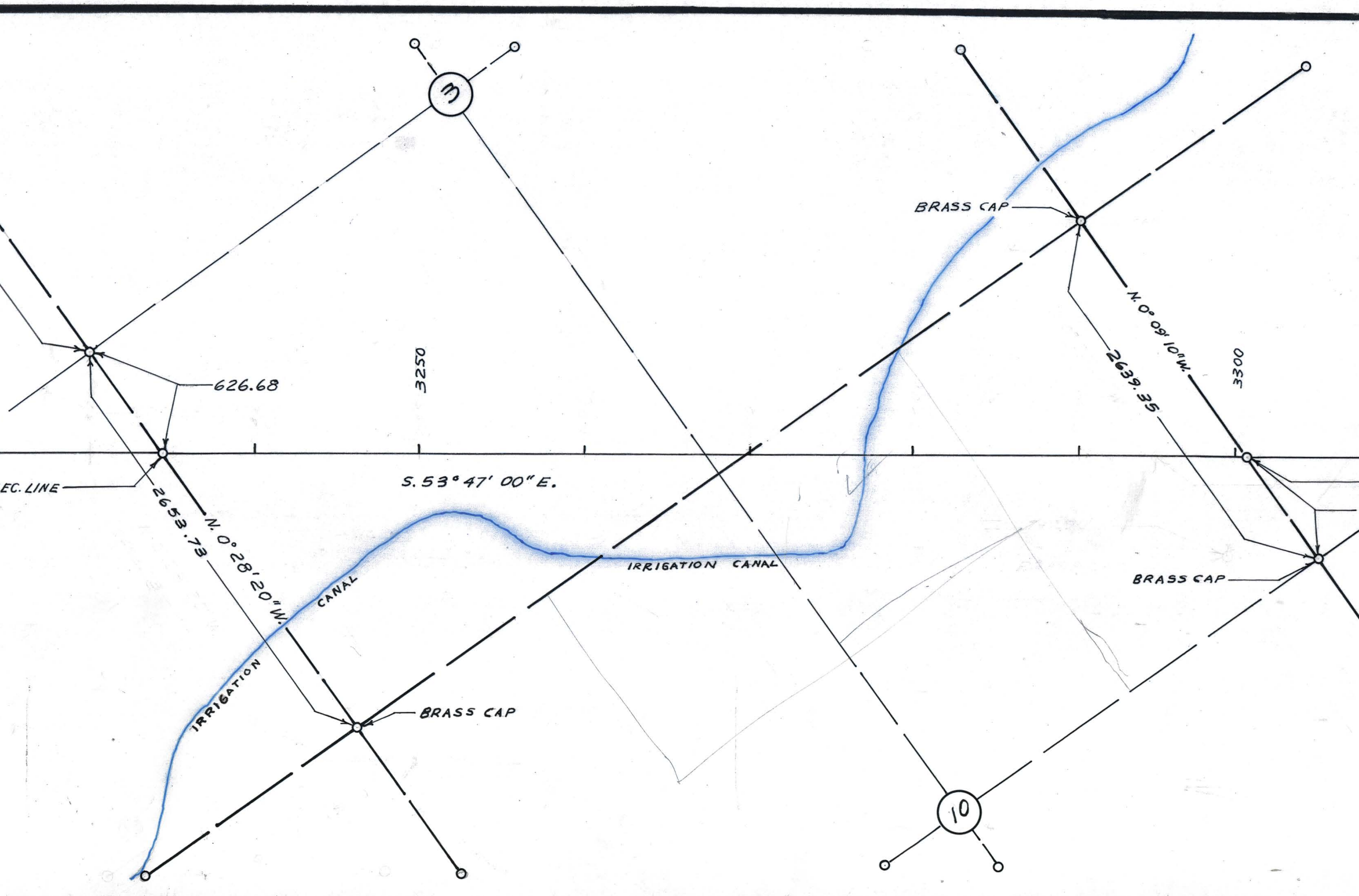
3
626.68
3250
BRASS CAP
N. 0° 09' 10" W.
2639.35
3300
EC. LINE
S. 53° 47' 00" E.
2653.73
N. 0° 28' 20" W.
IRRIGATION CANAL
CANAL
IRRIGATION
BRASS CAP
BRASS CAP
10

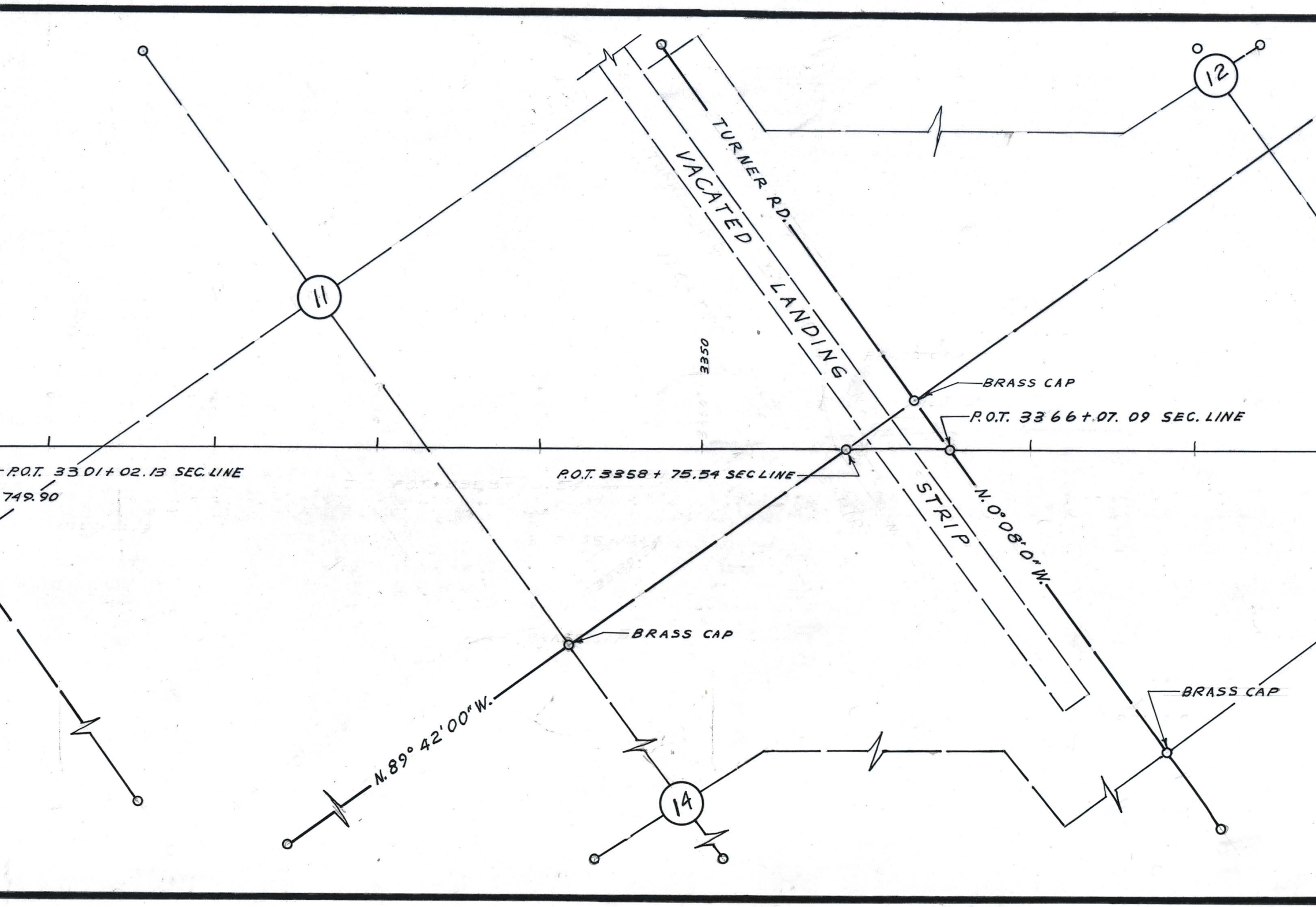
12
TURNER RD.
VACATED LANDING STRIP
11
3350
BRASS CAP
P.O.T. 3366+07.09 SEC. LINE
P.O.T. 3301+02.13 SEC. LINE
749.90
P.O.T. 3358+75.54 SEC LINE
N.0°08'0"W.
BRASS CAP
BRASS CAP
N.89° 42'00"W.
14

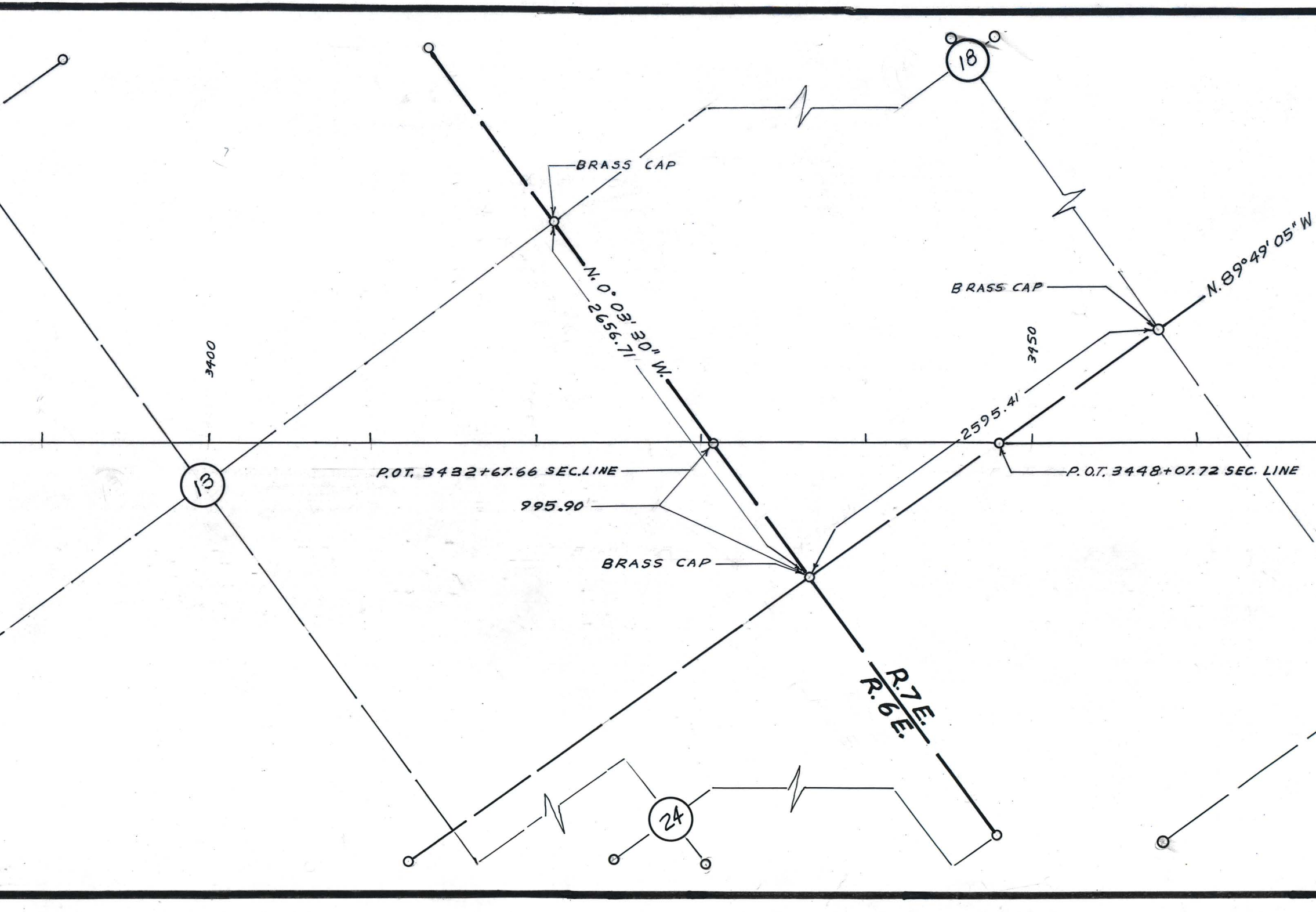
18
BRASS CAP
N. 0° 03' 30" W.
2656.71
BRASS CAP
N. 89° 49' 05" W
3400
3950
2595.41
13
P.O.T. 3432+67.66 SEC. LINE
P.O.T. 3448+07.72 SEC. LINE
995.90
BRASS CAP
R.7E.
R.6E.
24

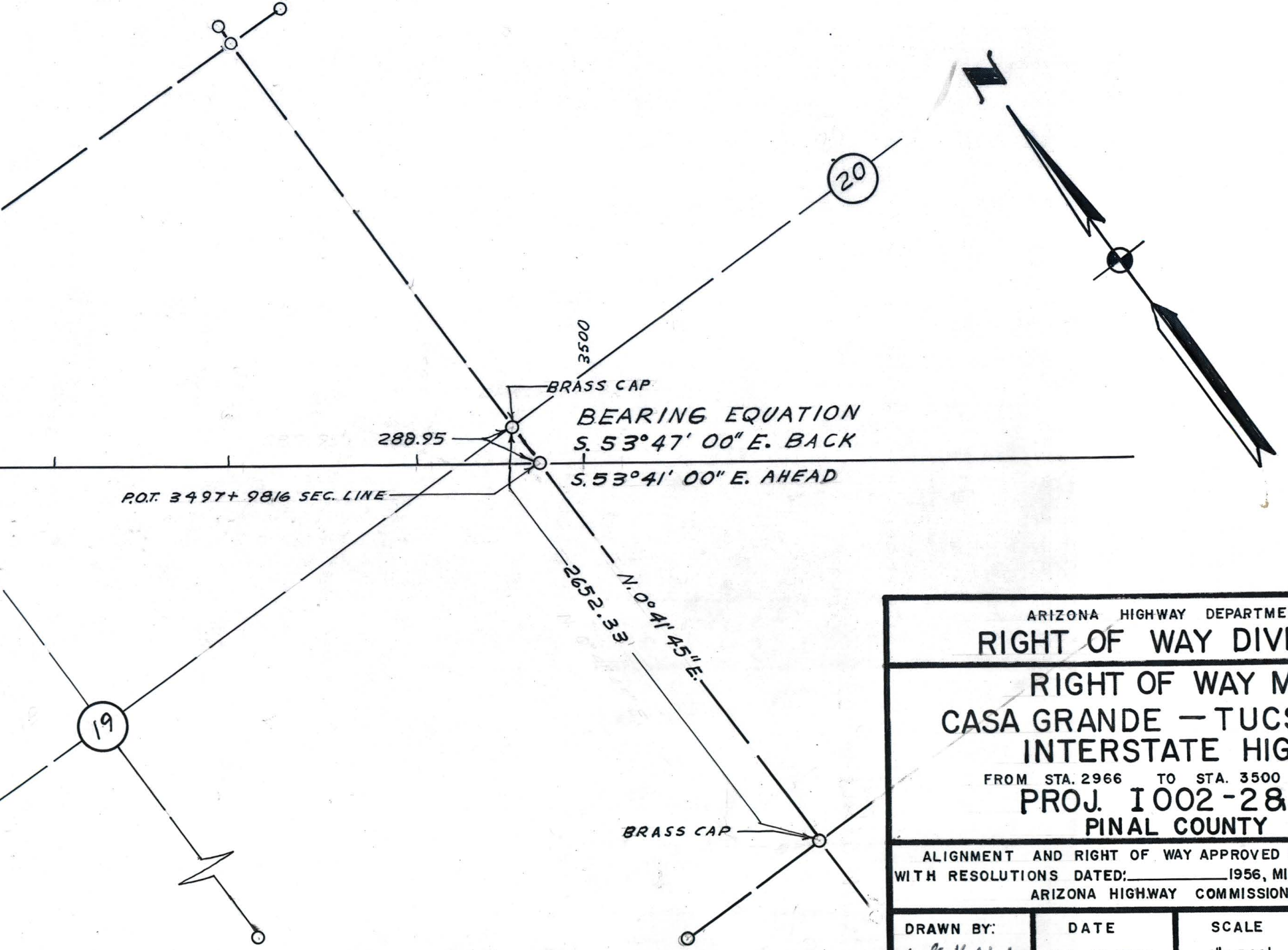

20
3500
BRASS CAP
BEARING EQUATION
S. 53°47' 00" E. BACK
S. 53°41' 00" E. AHEAD
288.95
P.O.T. 3497+ 9816 SEC. LINE
2652.33
N. 0°41' 45" E.
19
BRASS CAP

ARIZONA HIGHWAY DEPARTMENT

RIGHT OF WAY DIVISION

RIGHT OF WAY MAP
CASA GRANDE — TUCSON
INTERSTATE HIGHWAY

FROM STA. 2966 TO STA. 3500

PROJ. I002-2&3
PINAL COUNTY

ALIGNMENT AND RIGHT OF WAY APPROVED IN ACCORDANCE WITH RESOLUTIONS DATED:__________1956, MINUTES OF THE ARIZONA HIGHWAY COMMISSION.

DRAWN BY:	DATE	SCALE	FILE NO.
G. G. Haddock	AUG. 30, 1956	1" = 500'	A 11-T-333

A-11-T-333