ARIZONA HIGHWAY DEPARTMENT
RIGHT OF WAY MAP
BENSON-VAIL HIGHWAY
PIMA COUNTY
STA. 0+00 TO STA. 135+89.5

Click here for I-10 Index

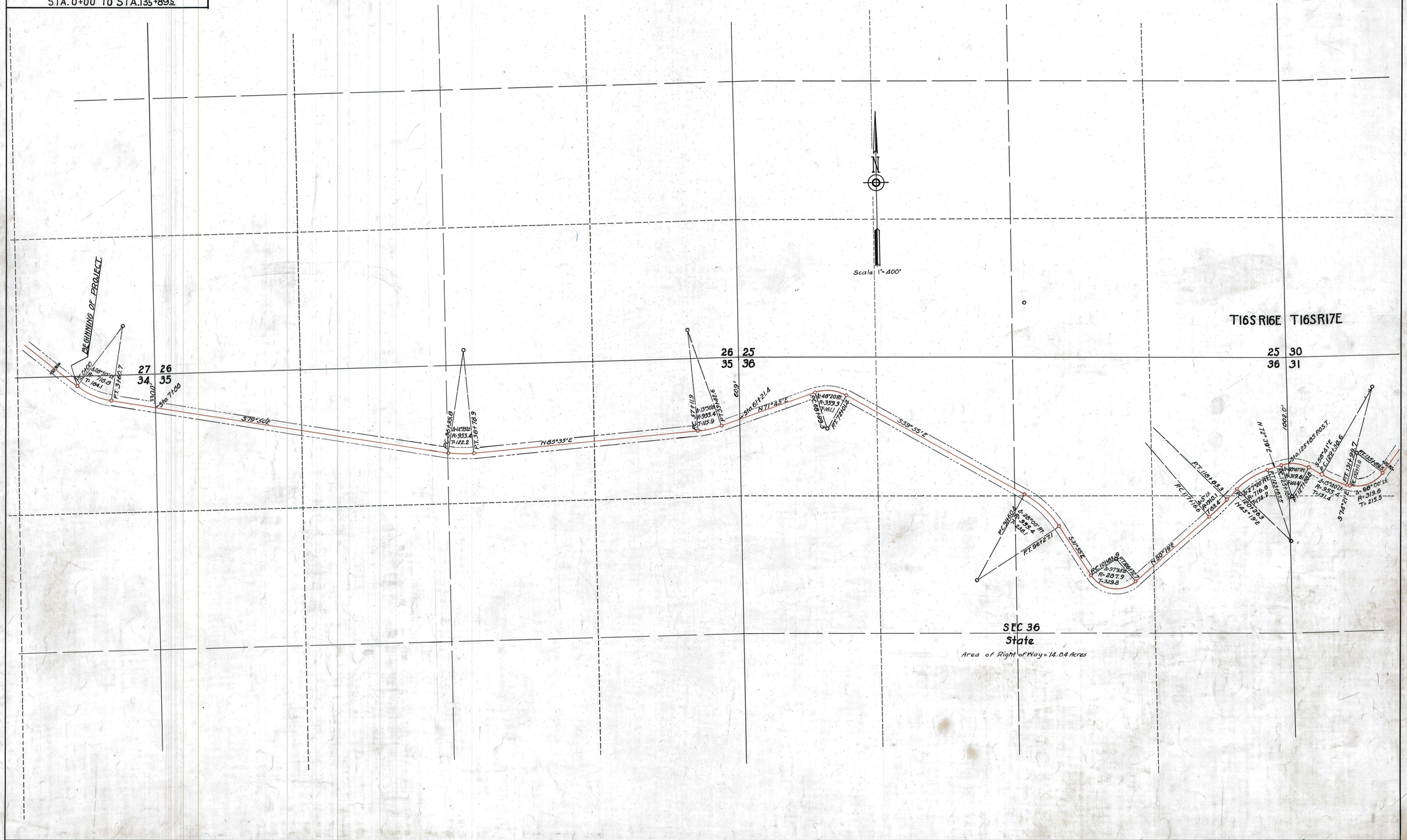

See A & B.

ARIZONA HIGHWAY DEPARTMENT
RIGHT OF WAY MAP
BENSON-VAIL HIGHWAY
PIMA COUNTY
STA 131+99.1 TO STA 318+00

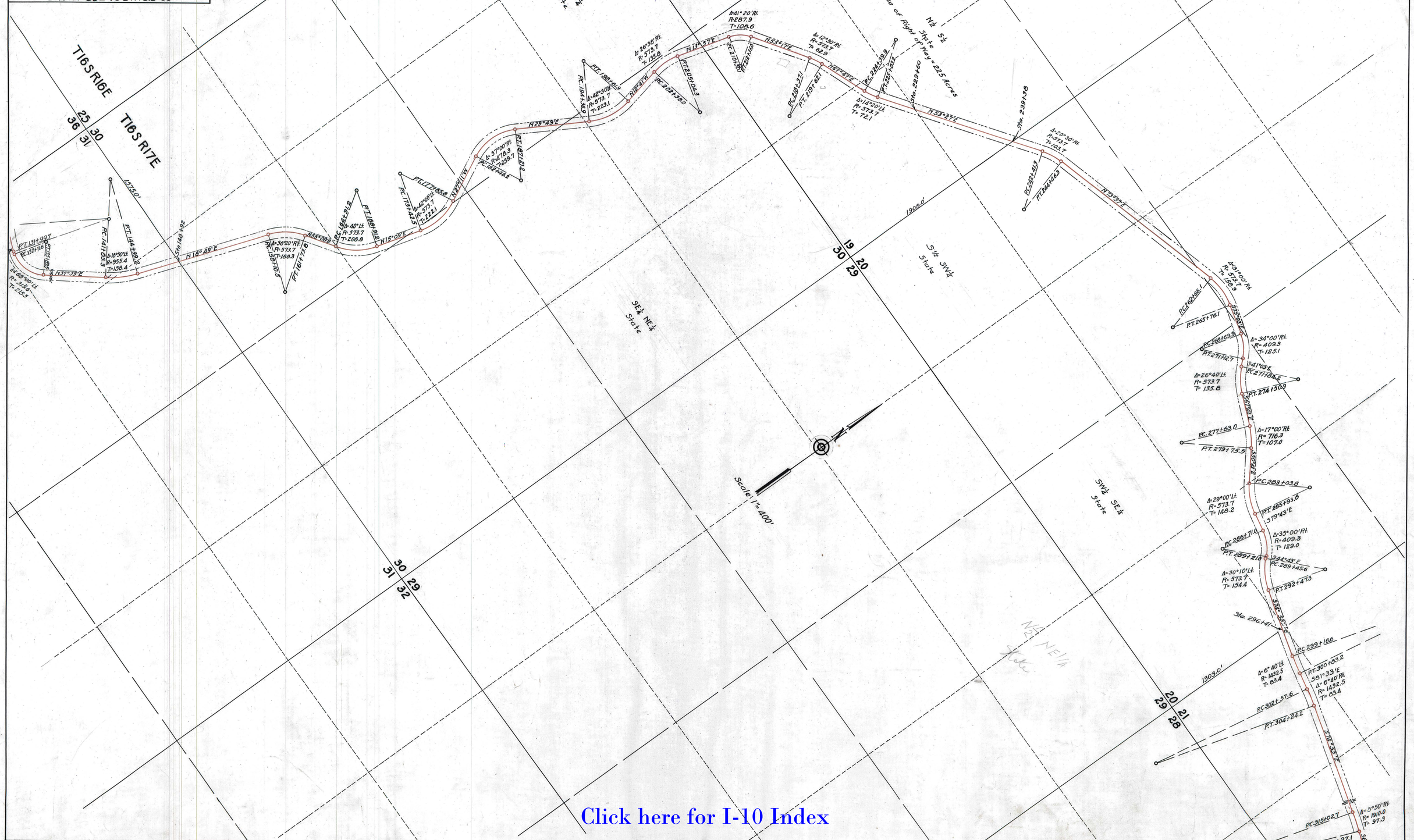

Click here for I-10 Index

0-T-35

Sec-B-

ARIZONA HIGHWAY DEPARTMENT
RIGHT OF WAY MAP
BENSON-VAIL HIGHWAY
PIMA COUNTY
STA. 315 TO STA. 458

Click here for I-10 Index

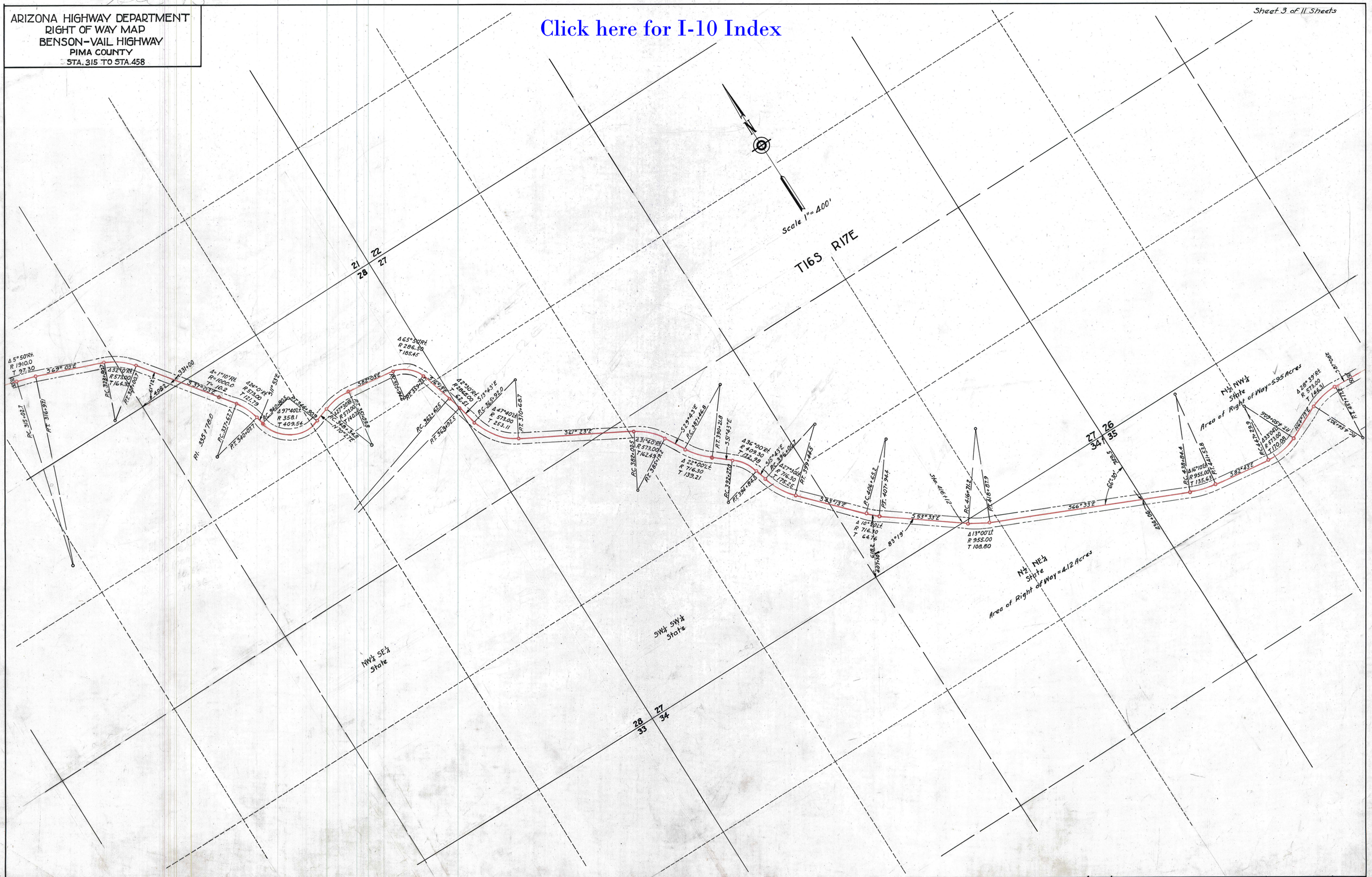

ARIZONA HIGHWAY DEPARTMENT
RIGHT OF WAY MAP
BENSON-VAIL HWY. SEC."B"
PIMA COUNTY
STA. 454 TO STA. 570

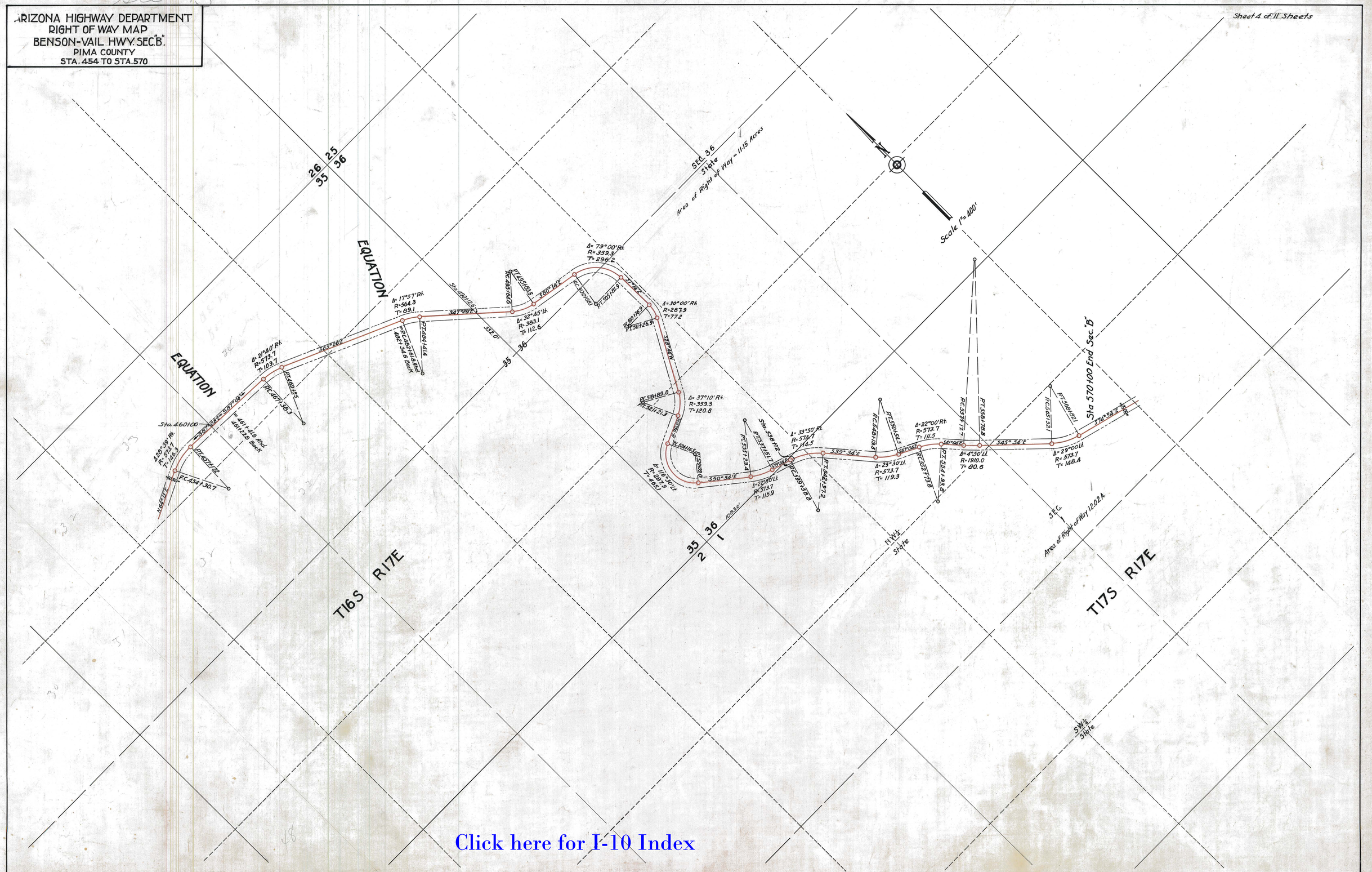

Click here for I-10 Index

10-T-35

Benson Vail Sec "C" 400' Scale

ARIZONA HIGHWAY DEPARTMENT
RIGHT OF WAY MAP
BENSON-VAIL HIGHWAY
PIMA COUNTY
STA. 570+00 TO STA 700+00

Click here for I-10 Index

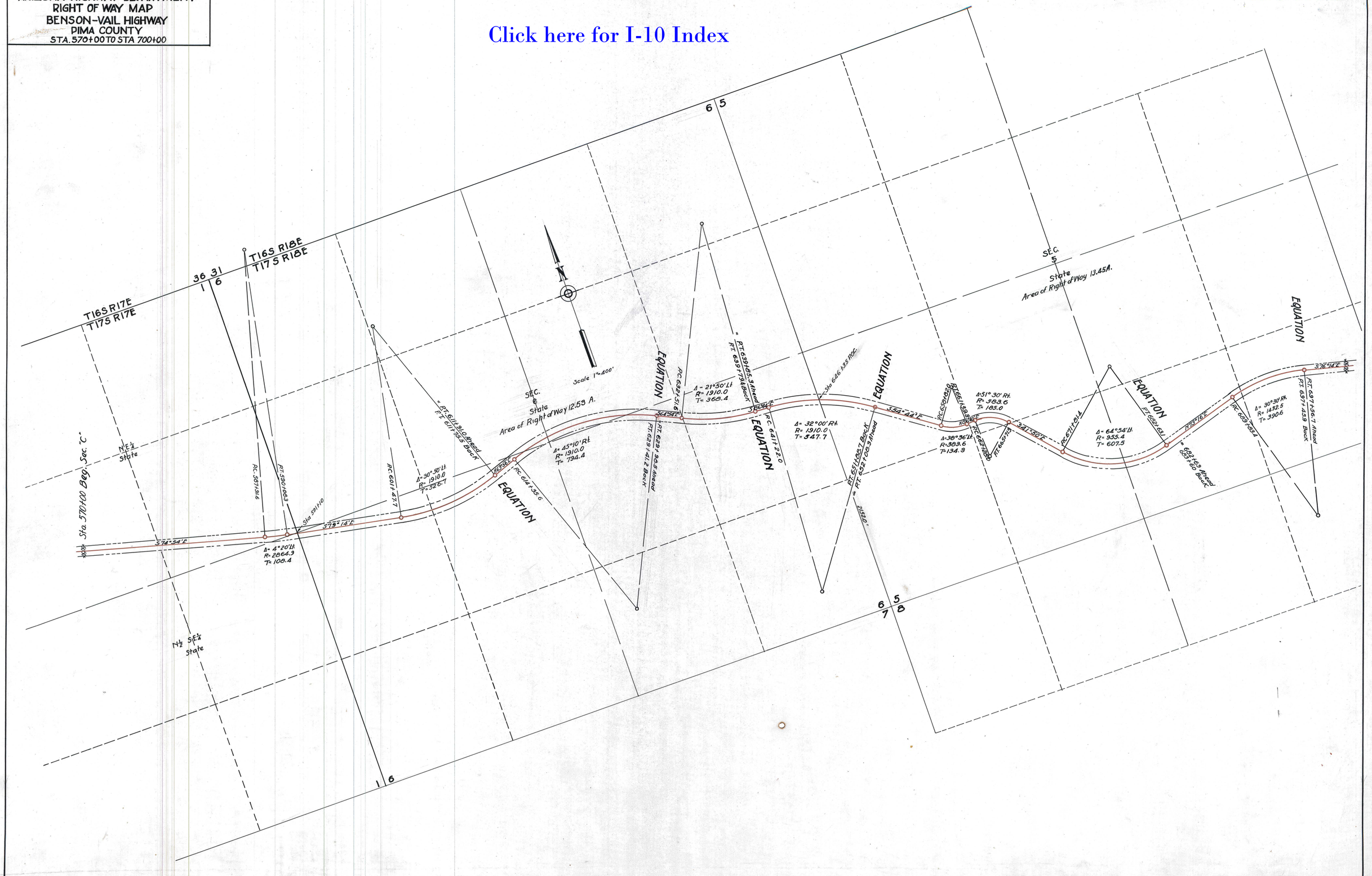

Sheet 6 of 11 Sheets

ARIZONA HIGHWAY DEPARTMENT
RIGHT OF WAY MAP
BENSON-VAIL HIGHWAY
PIMA COUNTY
STA 685+00 TO 817+00

Click here for I-10 Index

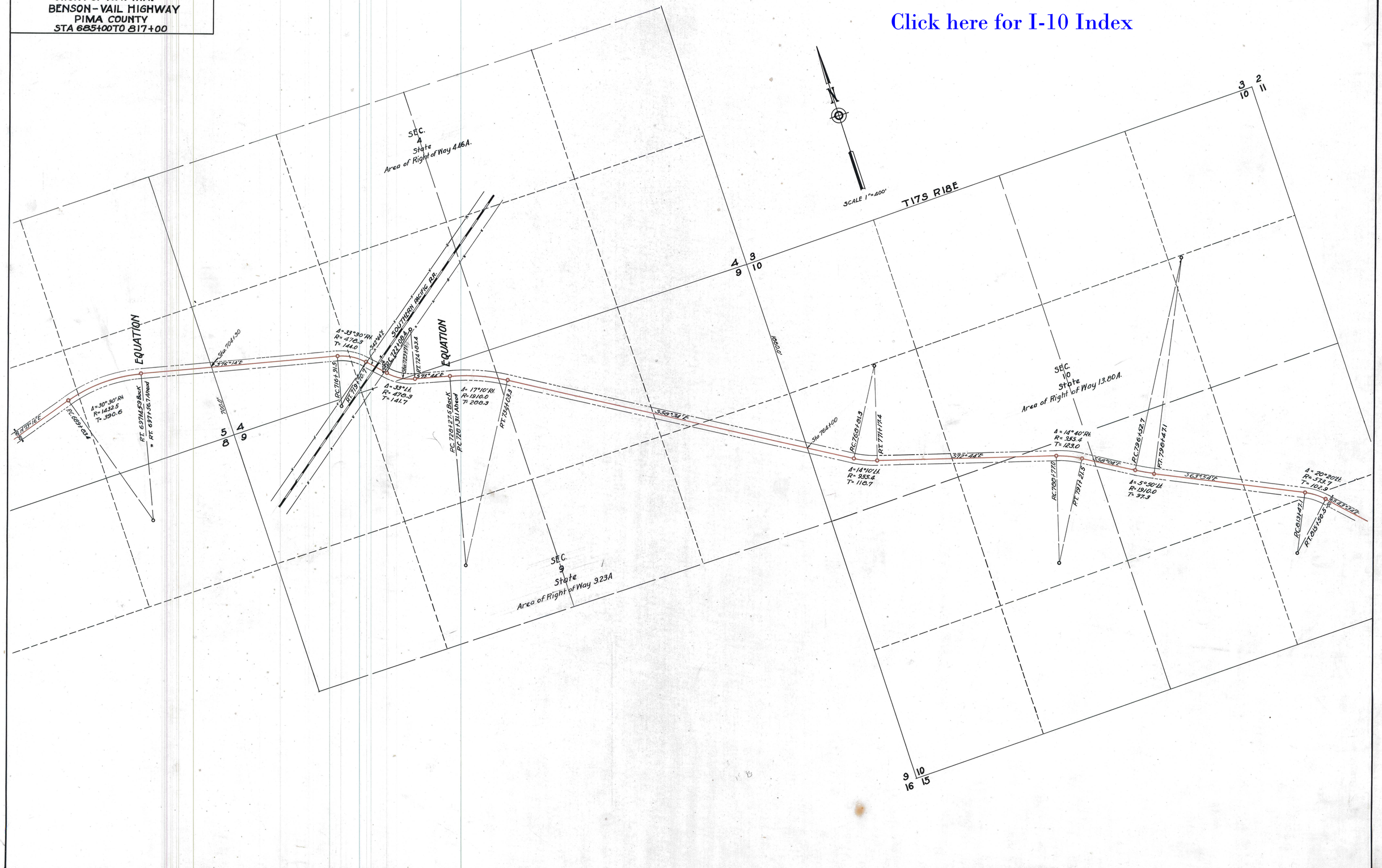

Sec - C

ARIZONA HIGHWAY DEPARTMENT
RIGHT OF WAY MAP
BENSON-VAIL HIGHWAY
PIMA COUNTY
STA 810+00 TO STA 942+93.5

Click here for I-10 Index

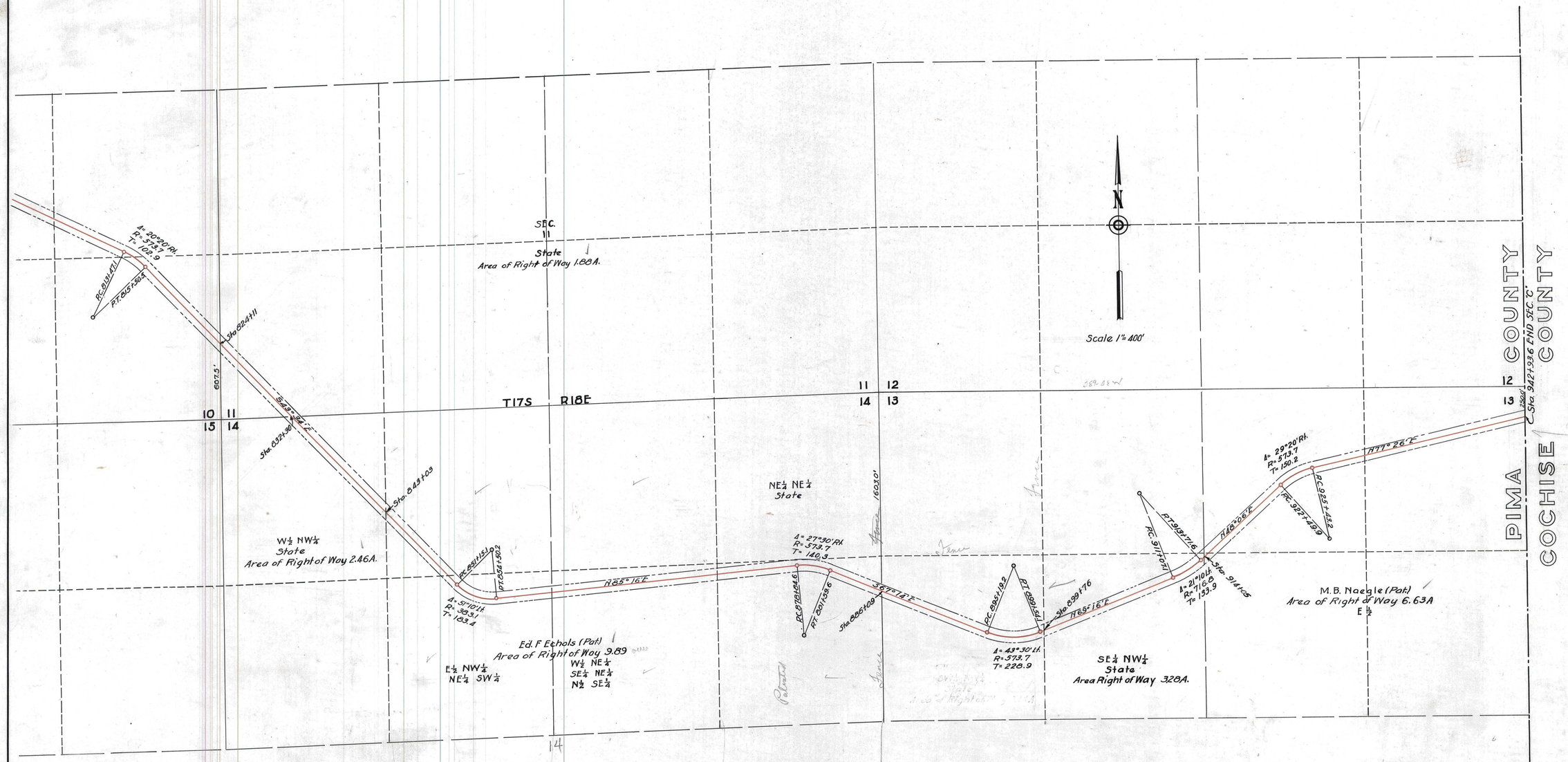

10-T-35

Sec D

ARIZONA HIGHWAY DEPARTMENT
RIGHT OF WAY MAP
BENSON-VAIL HIGHWAY
COCHISE COUNTY
STA. 942+93.6 - STA. 1050+00

Click here for I-10 Index

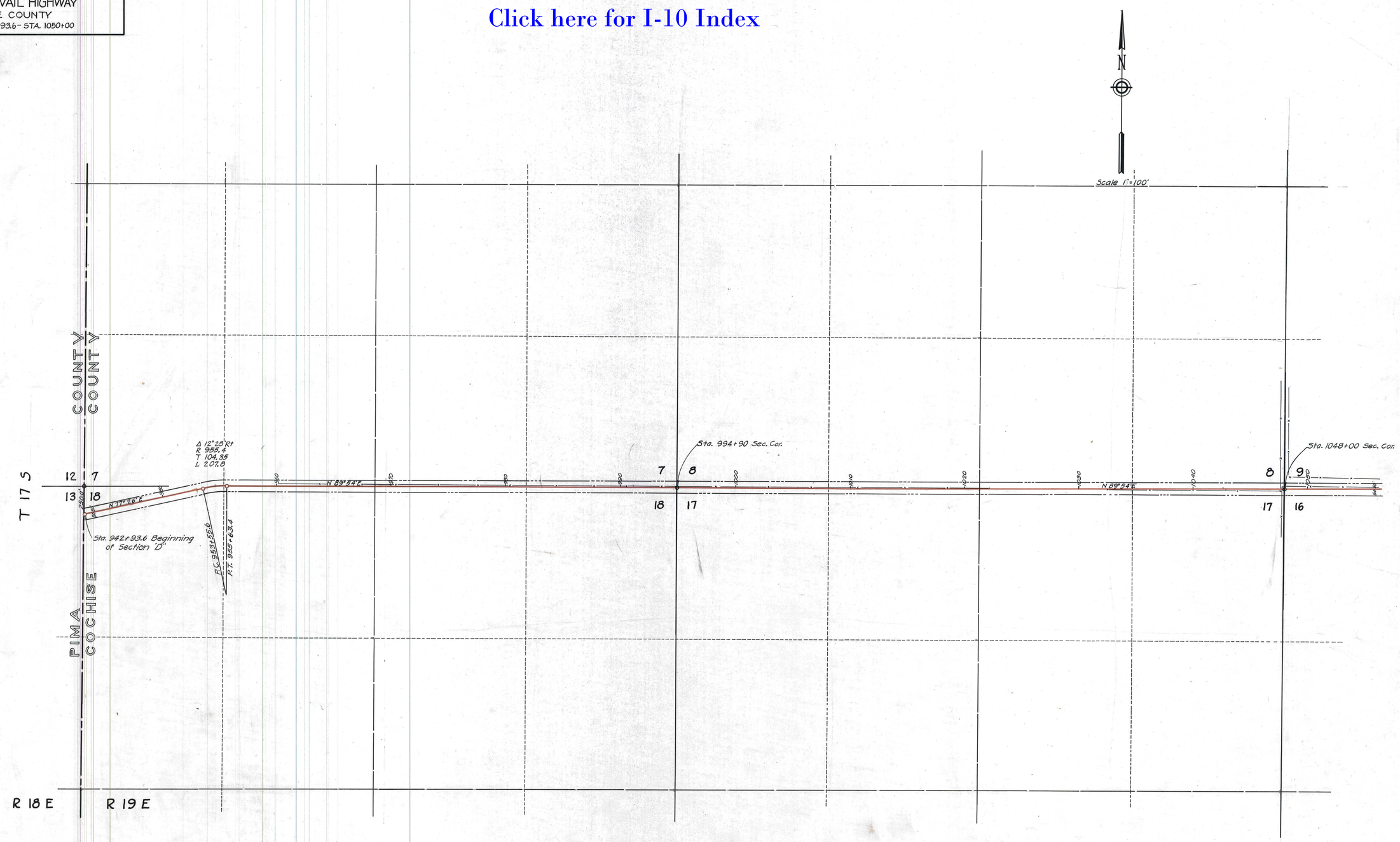

10-T-857

Sec D

ARIZONA HIGHWAY DEPARTMENT
RIGHT OF WAY MAP
BENSON-VAIL HIGHWAY
COCHISE COUNTY
STA. 1045+00-STA 1154+00

Click here for I-10 Index

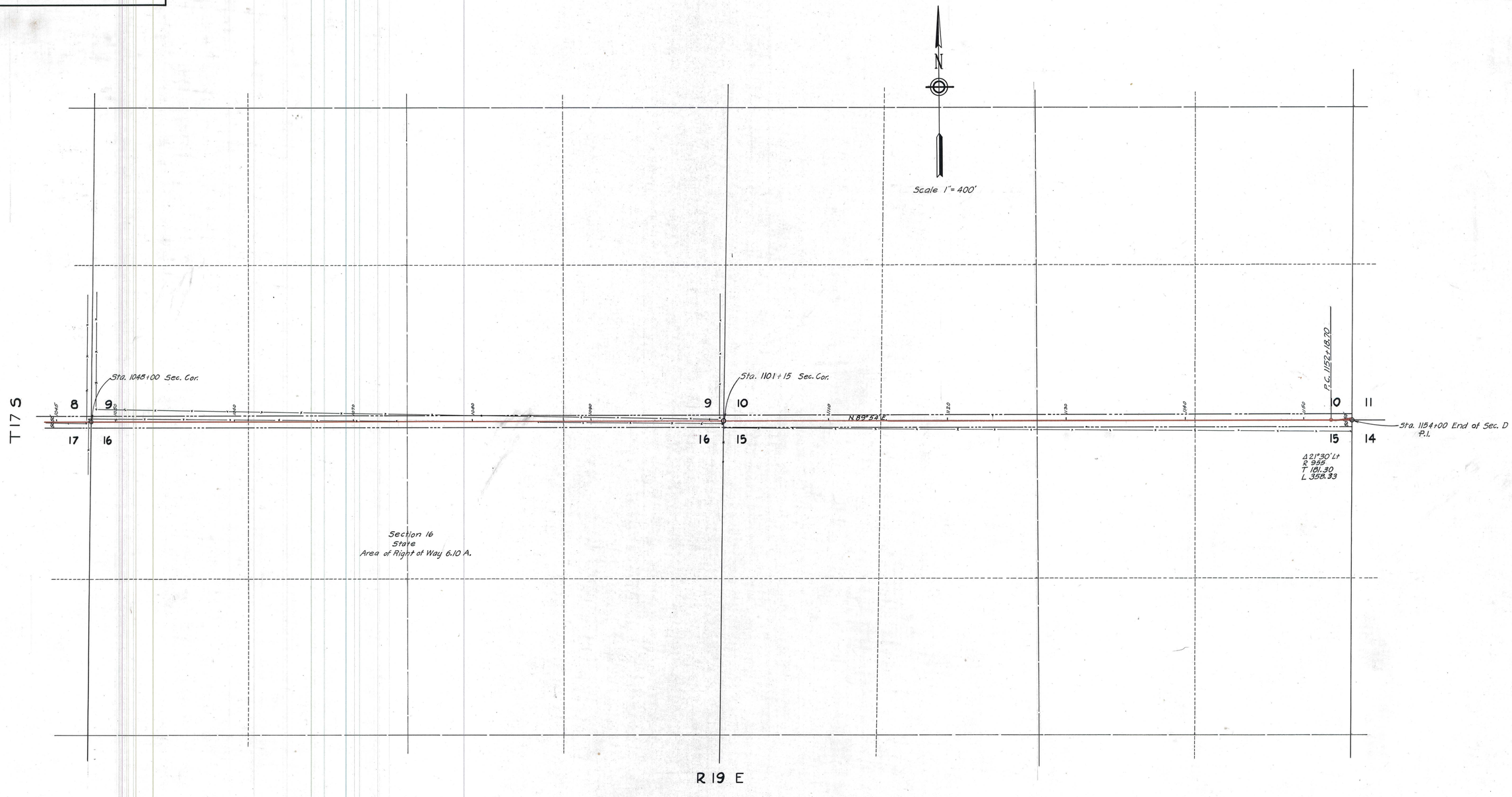

0-T-35

Sec E

ARIZONA HIGHWAY DEPARTMENT
RIGHT OF WAY MAP
BENSON-VAIL HIGHWAY
COCHISE COUNTY

STA. 1152+18.70 — STA. 1305+51.25

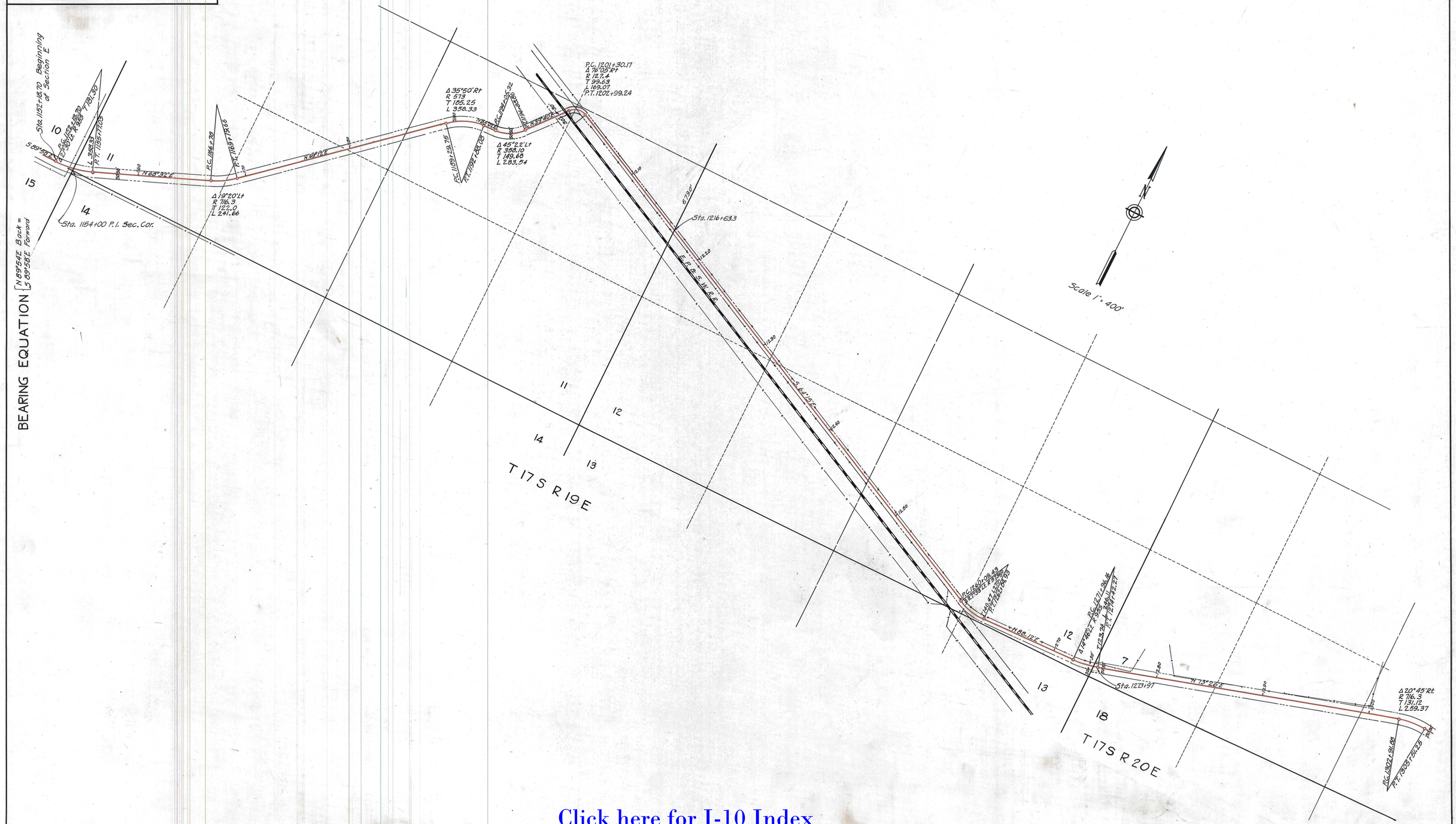

Click here for I-10 Index

10-T-35

Sec E

D-10-T-32

ARIZONA HIGHWAY DEPARTMENT
RIGHT OF WAY MAP
BENSON-VAIL HIGHWAY
COCHISE COUNTY

STA. 1305+51.25-STA. 1470+03

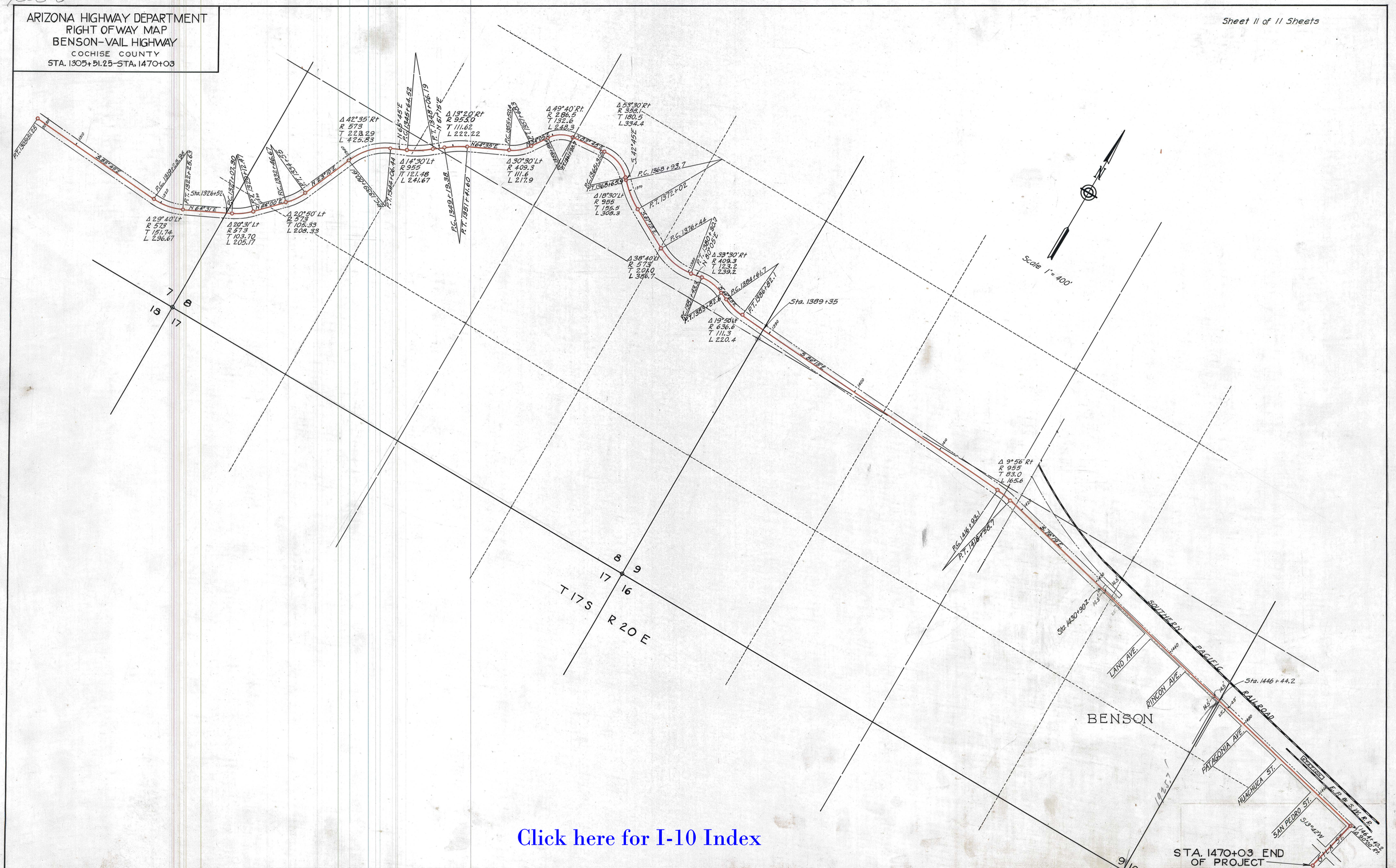

Click here for I-10 Index

10 | SEC-E. | 11 OF 11