Click here for I-10 Index

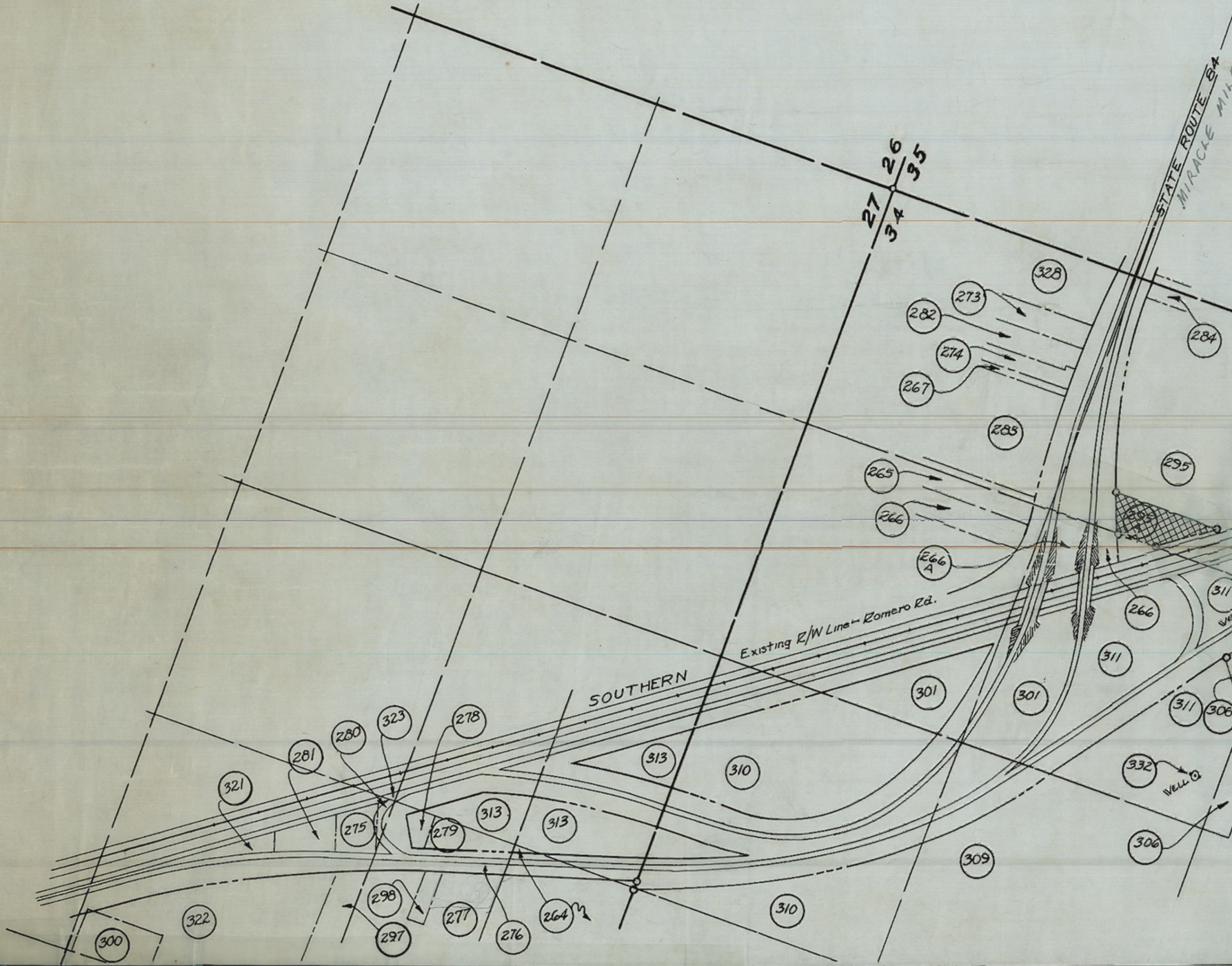

26
35
27
34
STATE ROUTE 84
MIRACLE MIL
328
273
282
284
274
267
283
295
265
266
266 A
266
311
Existing R/W Line – Romero Rd.
SOUTHERN
301
301
311
311
306
313
310
332
WELL
321
281
280
323
278
275
313
279
313
306
309
298
277
264
276
297
310
322
300

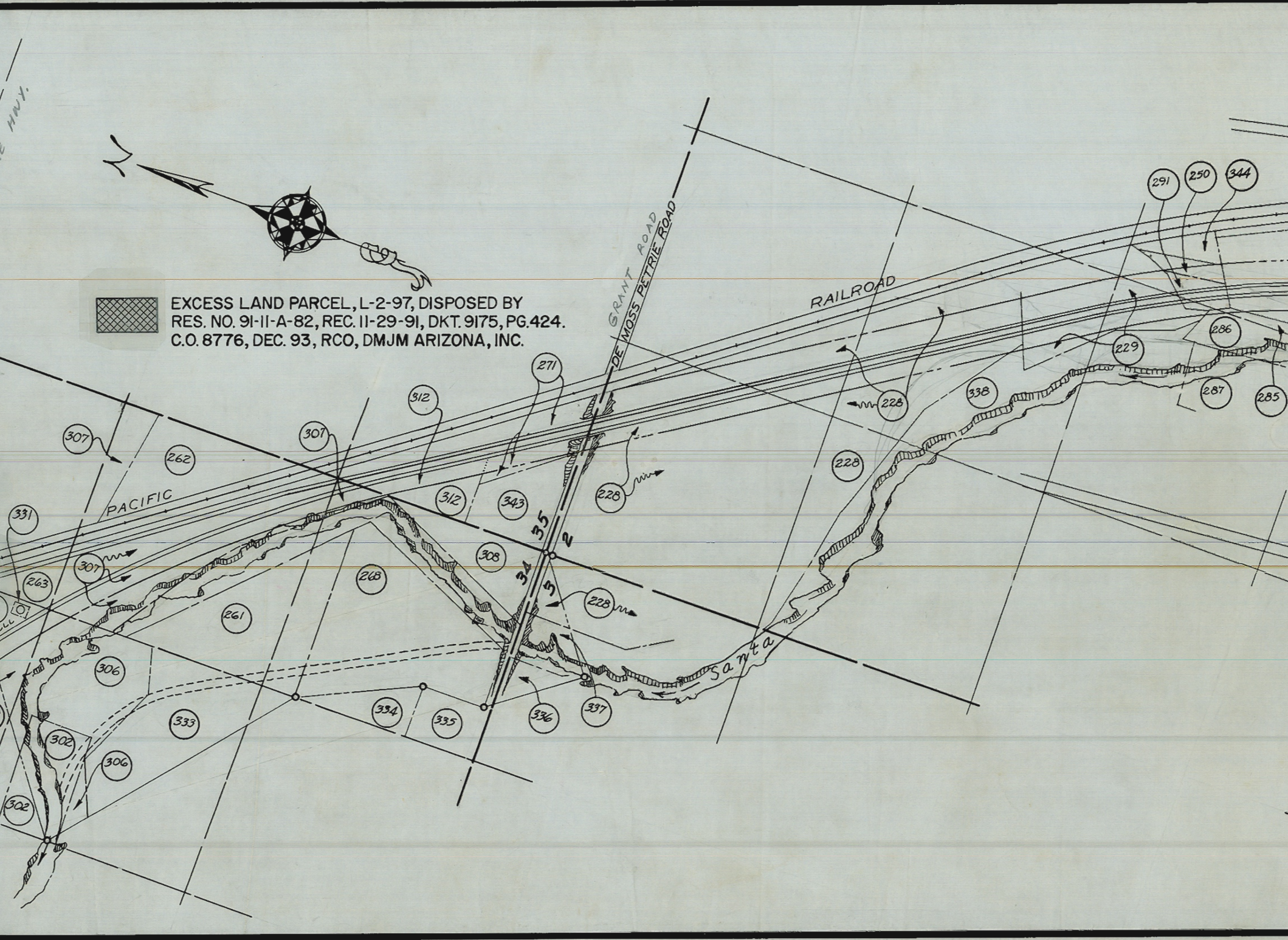

▨ EXCESS LAND PARCEL, L-2-97, DISPOSED BY RES. NO. 91-11-A-82, REC. 11-29-91, DKT. 9175, PG.424. C.O. 8776, DEC. 93, RCO, DMJM ARIZONA, INC.

HWY.
GRANT ROAD
DE MOSS PETRIE ROAD
RAILROAD
PACIFIC
Santa
34
35
2
3
291
250
344
229
286
287
285
338
228
228
228
228
271
312
312
307
307
307
262
331
263
343
308
268
261
306
306
302
302
333
334
335
336
337

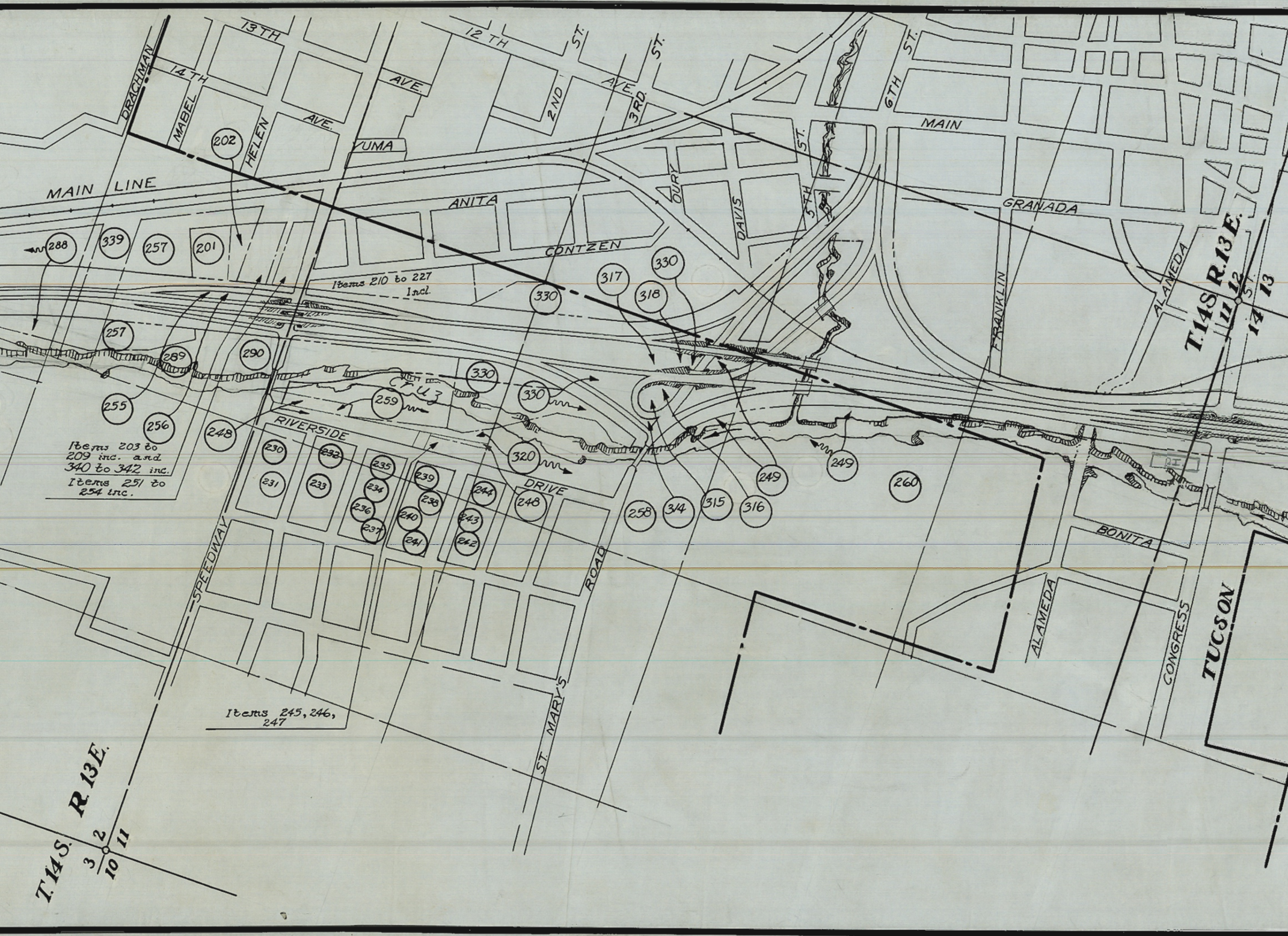
DRACHMAN
13TH
14TH
MABEL
HELEN
AVE.
AVE.
YUMA
12 TH
AVE.
2ND
ST.
3RD
ST.
6TH
ST.
MAIN
MAIN LINE
ANITA
OURY
DAVIS
5TH
ST.
GRANADA
CONTZEN
FRANKLIN
ALAMEDA
T.14S. R.13E.
11 12
14 13
ST.
Items 210 to 227 Incl.
288
339
257
201
202
330
317
318
330
257
289
290
330
330
259
Cruz
255
256
248
RIVERSIDE
230
232
235
239
320
244
DRIVE
248
231
233
234
238
236
240
243
237
241
242
258
314
315
316
249
249
260
Items 203 to 209 inc. and 340 to 342 inc.
Items 251 to 254 inc.
SPEEDWAY
ROAD
ST. MARY'S
Items 245, 246, 247
BONITA
ALAMEDA
CONGRESS
TUCSON
T.14S.
R.13E.
3 2
10 11

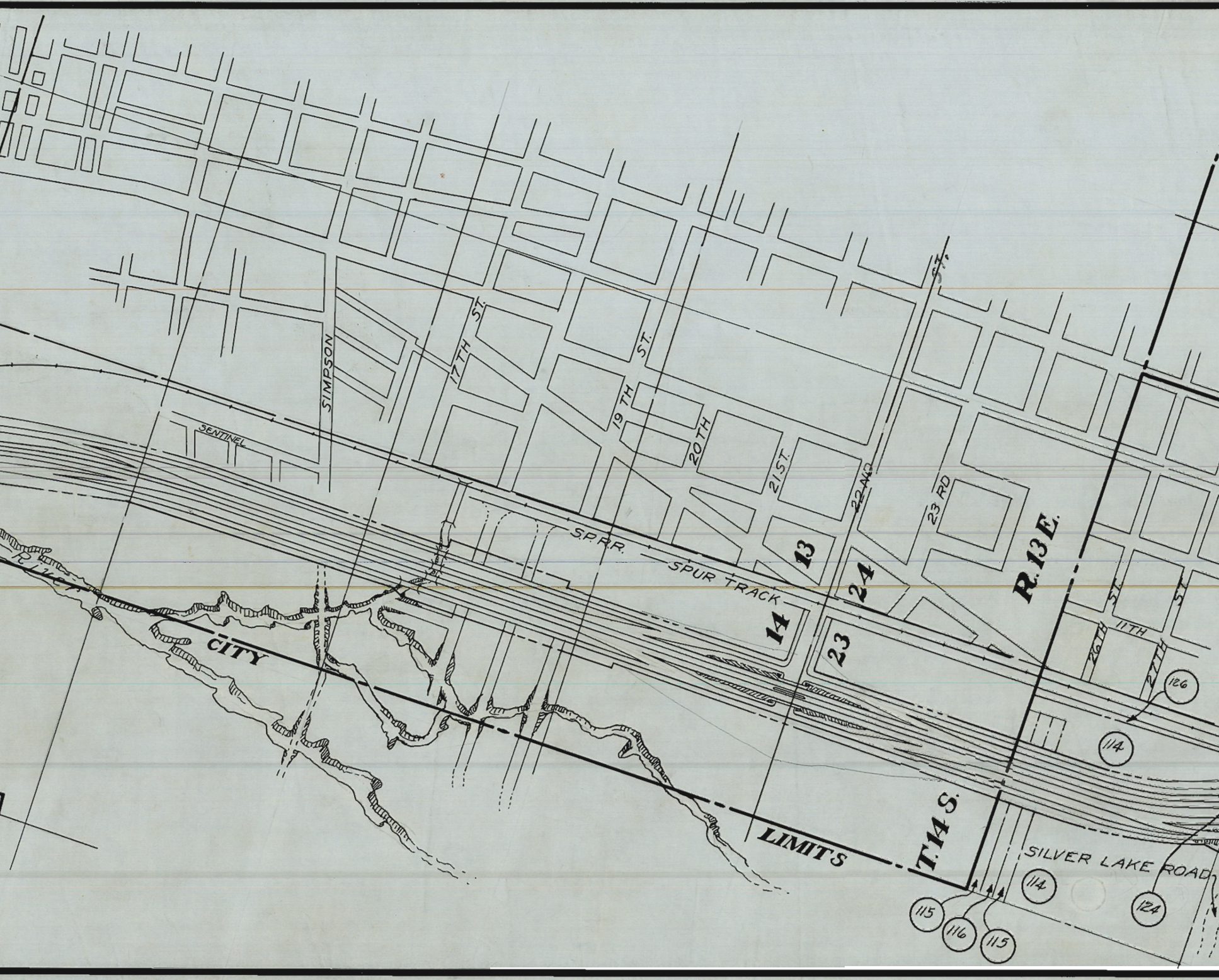
SIMPSON
SENTINEL
17TH ST.
19 TH ST.
20TH
21ST.
22ND
23 RD
ST.
S.P.R.R. SPUR TRACK
13
24
14
23
R.13E.
26TH ST.
27TH ST.
11TH
126
114
CITY
LIMITS
T.14S.
SILVER LAKE ROAD
114
124
115
116
115

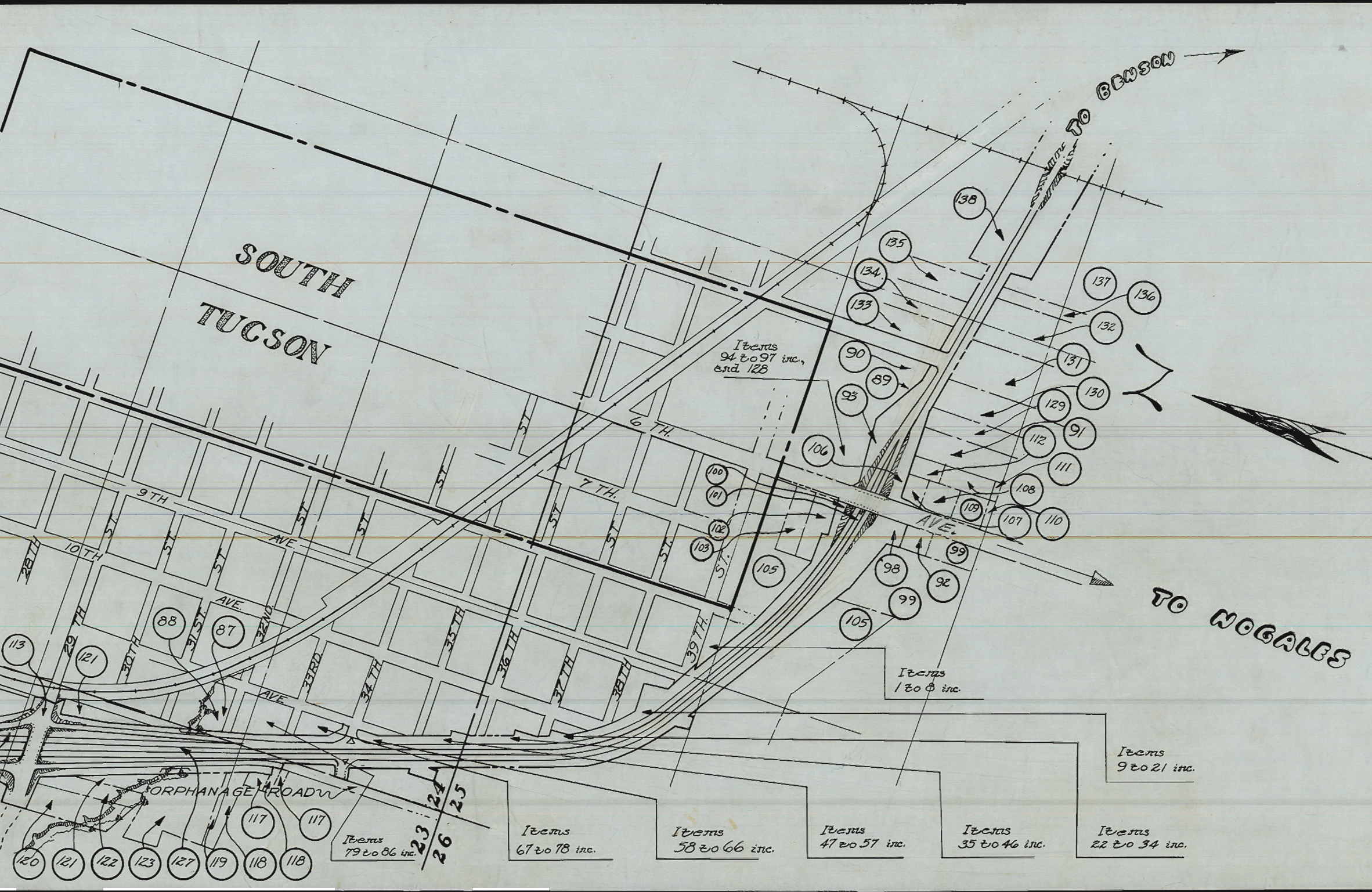
SOUTH TUCSON
TO BENSON
TO NOGALES
6 TH.
7 TH.
9TH AVE.
10TH AVE.
ST.
AVE.
28TH
29 TH
30TH
31ST.
32ND.
33RD
34 TH
35 TH
36 TH
37 TH
38TH
39TH.
ORPHANAGE ROAD
Items 94 to 97 inc. and 128
Items 1 to 8 inc.
Items 9 to 21 inc.
Items 22 to 34 inc.
Items 35 to 46 inc.
Items 47 to 57 inc.
Items 58 to 66 inc.
Items 67 to 78 inc.
Items 79 to 86 inc.
23
24
25
26
138
135
134
133
137
136
132
131
130
129
91
112
111
108
109
107
110
90
89
93
106
100
101
102
103
105
98
92
99
113
121
88
87
117
120
122
123
127
119
118



ARIZONA STATE HIGHWAY DEPARTMENT

RIGHT OF WAY DIVISION

RIGHT OF WAY MAP
TUCSON CONTROLLED ACCESS
U.I. - 141
PIMA COUNTY

Tucson Controlled Access as shown on this
Map approved by the Arizona State Highway
Commission, Nov. 5, 1948

DRAWN BY: SUTTON	DATE: 1-15-53	SCALE: 1" = 500'	FILE NO. 10-T-246

U.I. 141 Tucson Controlled Access Scale: 1"=500' 10-T-24