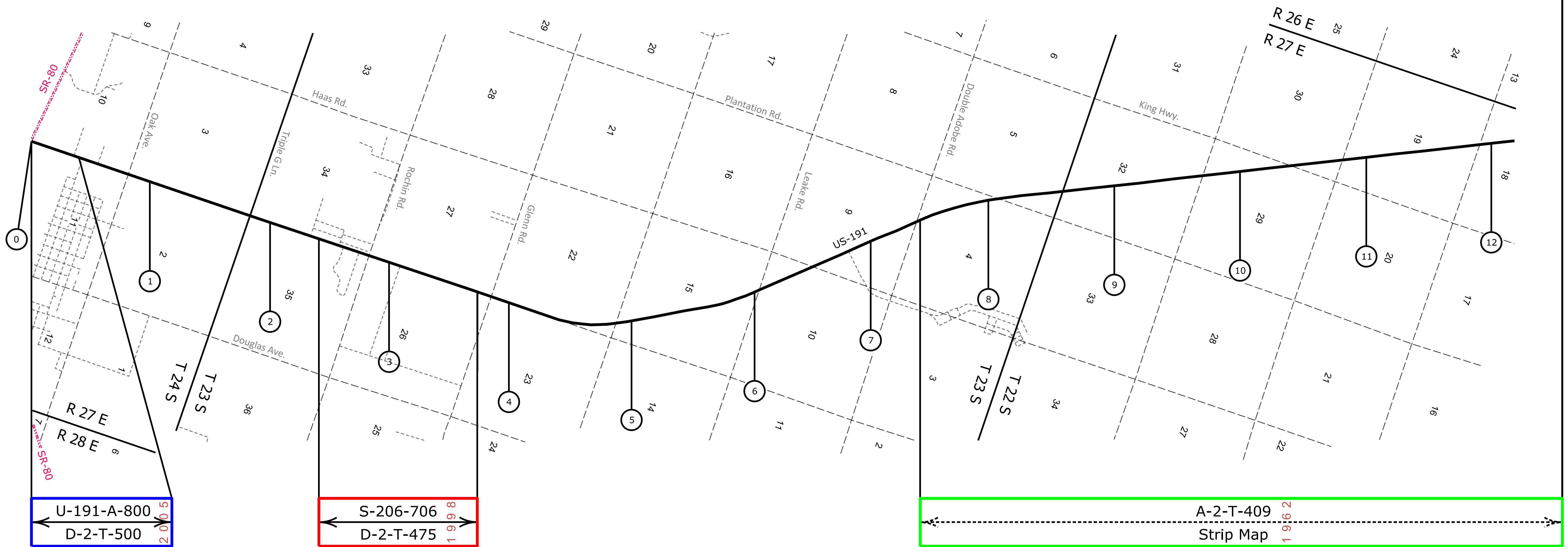
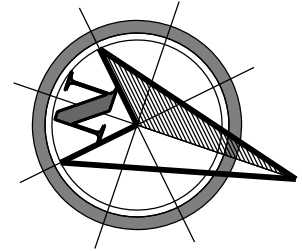


COCHISE COUNTY



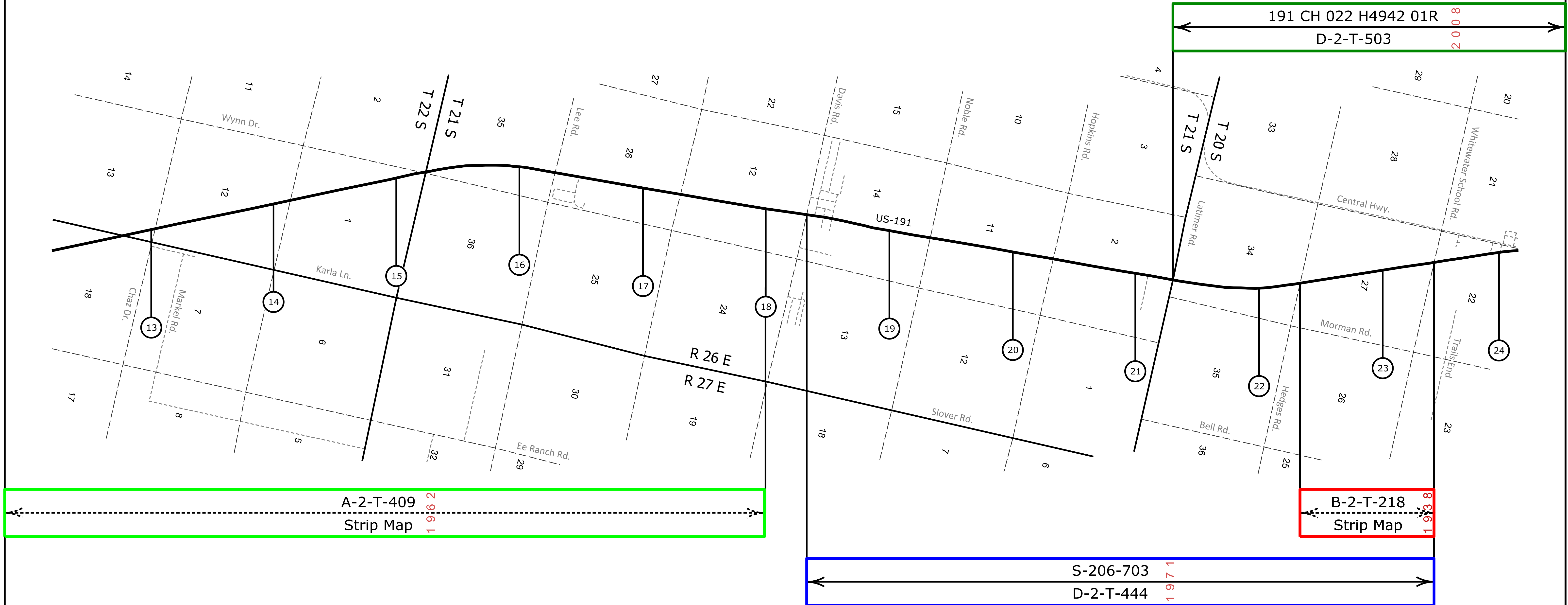
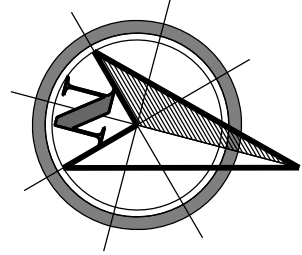
[Contact Us](#)

Click in colored box
to view Plans/Maps
ⓧ Mile Post Number



Right Of Way Index Map	ROUTE US 191	MILEPOST 001 - 012
HIGHWAY NAME Dewey - Copper Canyon Hwy.		

COCHISE COUNTY



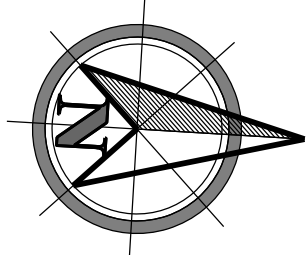
[Contact Us](#)

Click in colored box
to view Plans/Maps
Ⓧ Mile Post Number



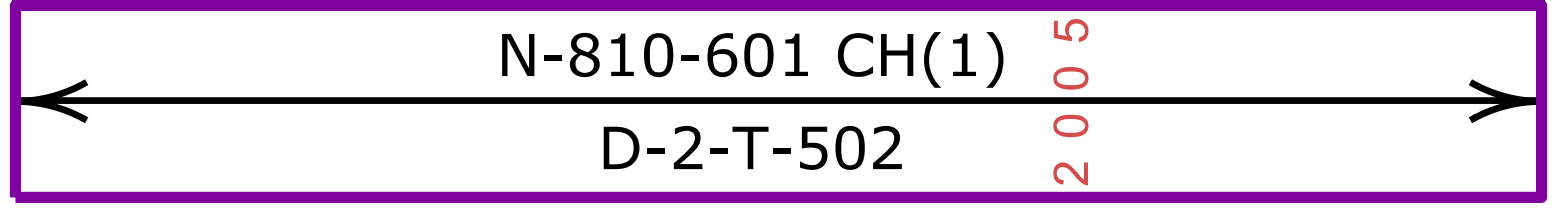
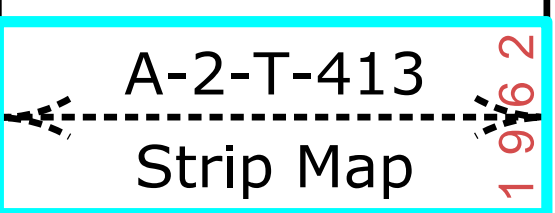
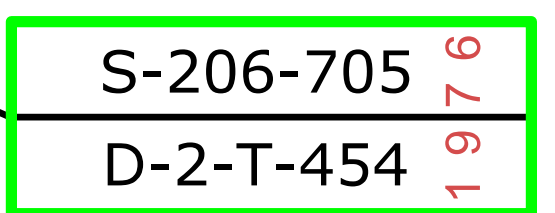
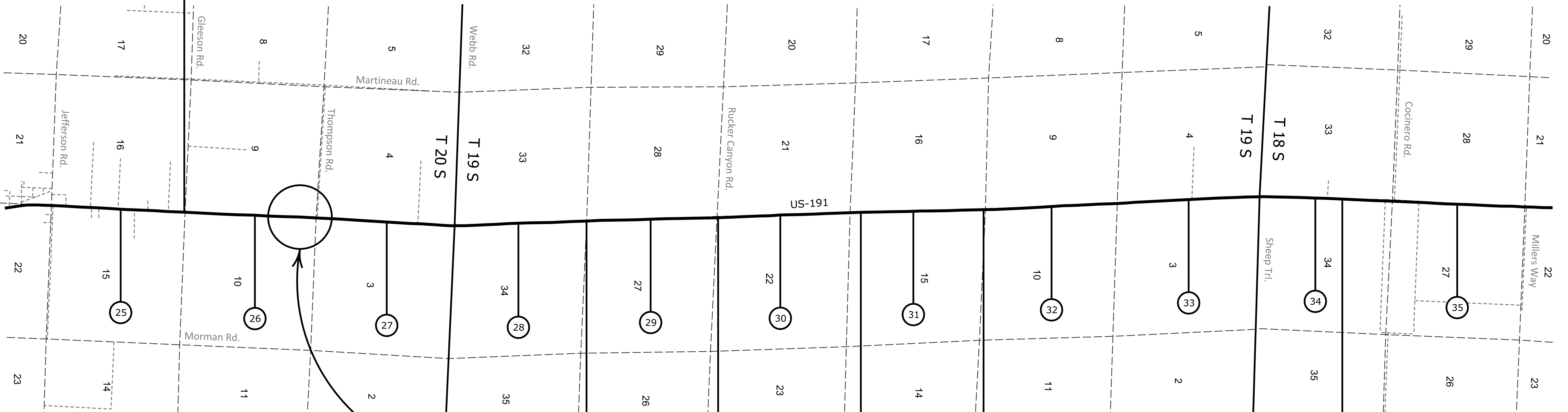
Right Of Way Index Map	ROUTE US 191	MILEPOST 013 - 024
HIGHWAY NAME Dewey - Copper Canyon Hwy.		

COCHISE COUNTY



R 26 E

(Survey Only)



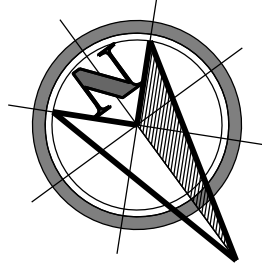
[Contact Us](#)

Click in colored box to view Plans/Maps
ⓧ Mile Post Number



Right Of Way Index Map	ROUTE US 191	MILEPOST 025 - 035
HIGHWAY NAME Dewey - Copper Canyon Hwy.		

COCHISE COUNTY



(Survey Only)

S-206-509
D-2-T-488

U-191-A-704

D-2-T-494

191 CH 038 H8124

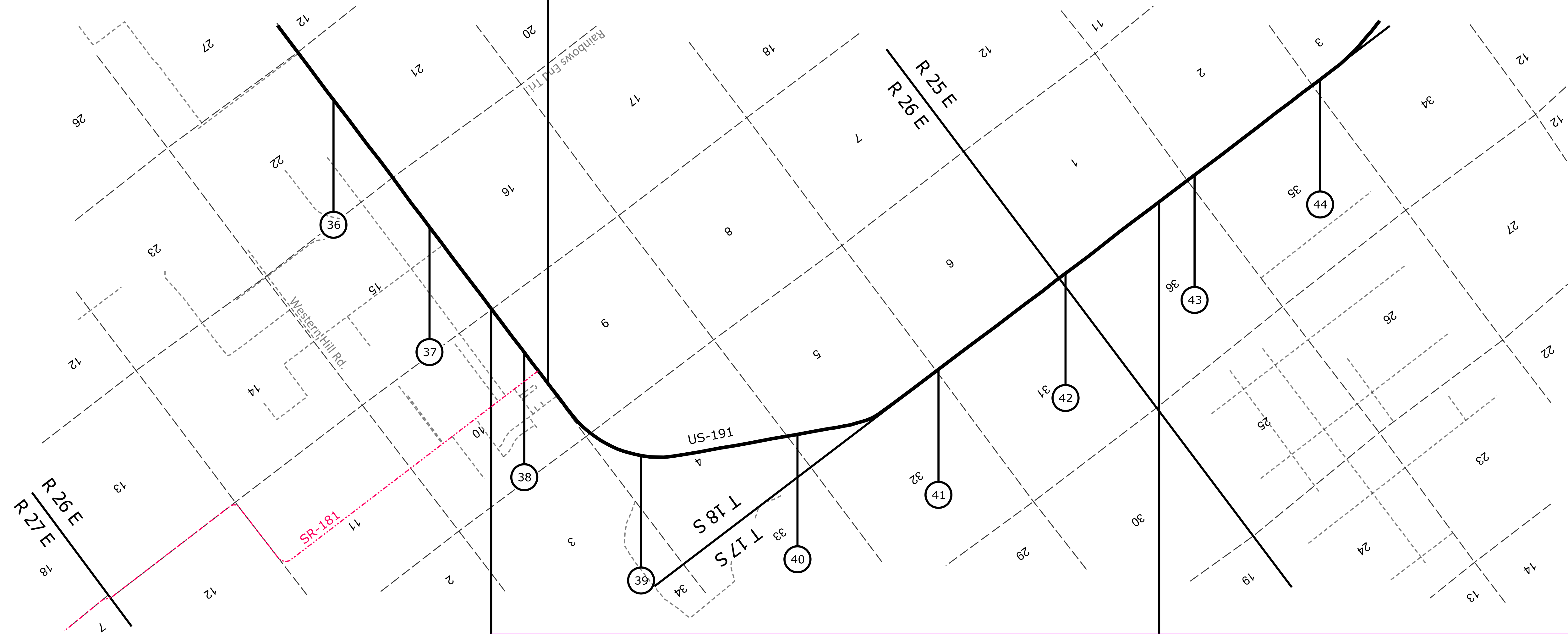
D-2-T-508

U-191-A-703

D-2-T-493

2-T-244
Strip Map

2-T-321
Strip Map



[Contact Us](#)

Click in colored box
to view Plans/Maps

(xx) Mile Post Number



Right Of Way Index Map

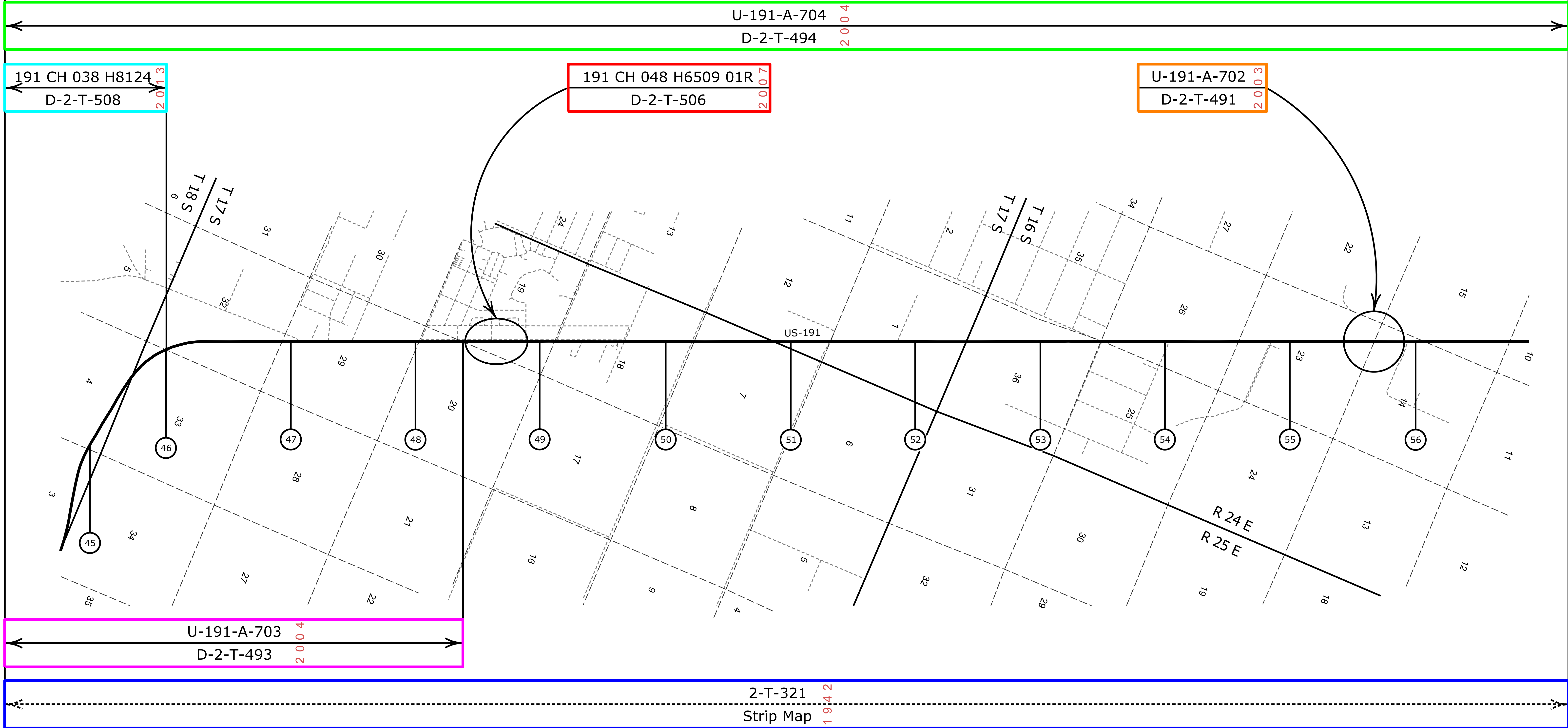
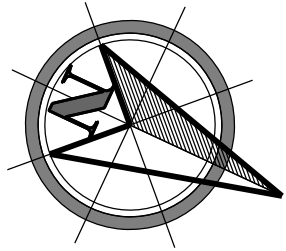
ROUTE US 191

MILEPOST 036 - 044

HIGHWAY NAME

Dewey - Copper Canyon Hwy.

COCHISE COUNTY



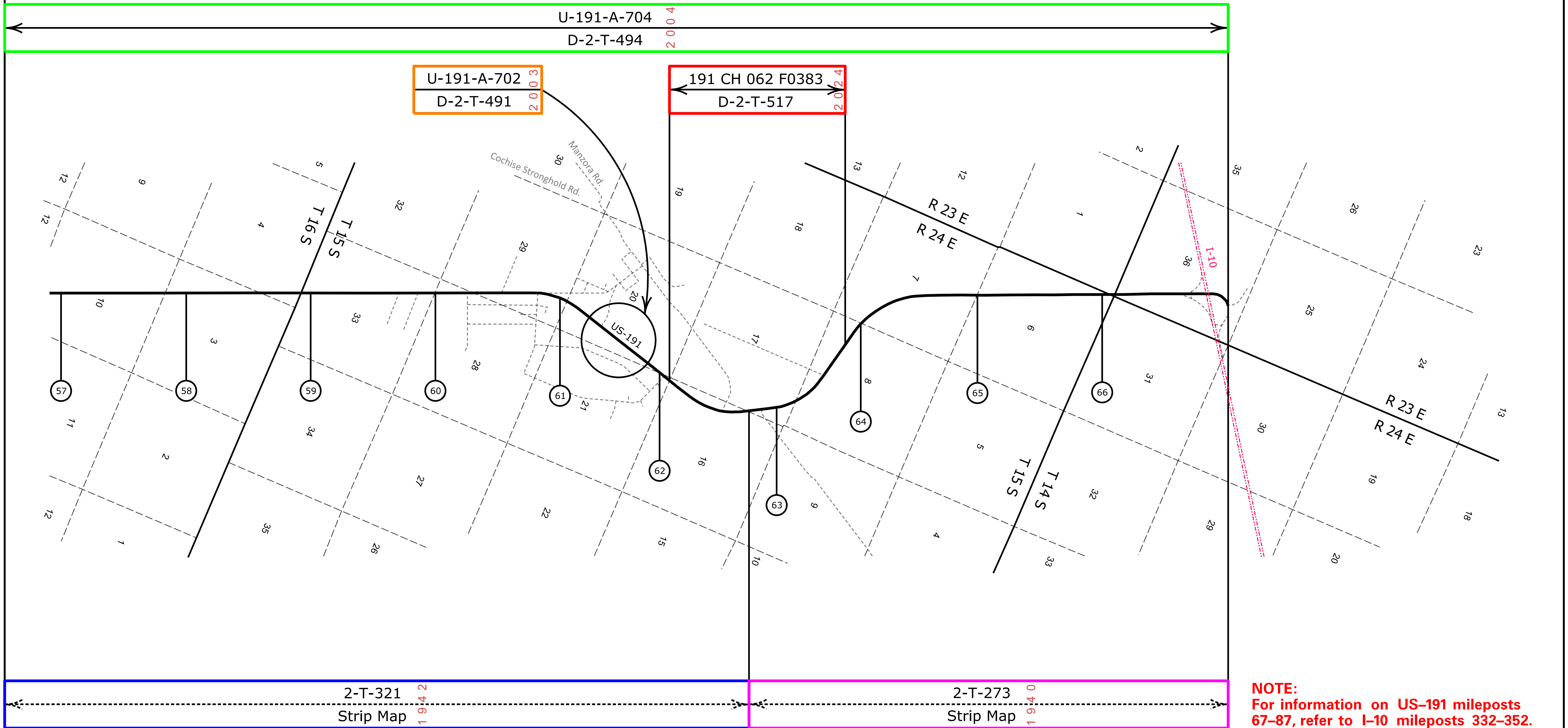
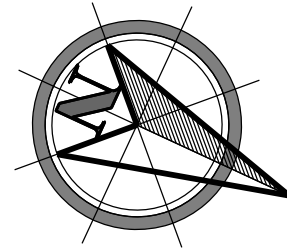
[Contact Us](#)

Click in colored box
to view Plans/Maps
ⓧ Mile Post Number



Right Of Way Index Map	ROUTE US 191	MILEPOST 045 - 056
HIGHWAY NAME Dewey - Copper Canyon Hwy.		

COCHISE COUNTY

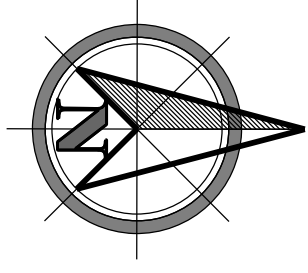


[Contact Us](#)

Click in colored box to view Plans/Maps
 (xx) Mile Post Number

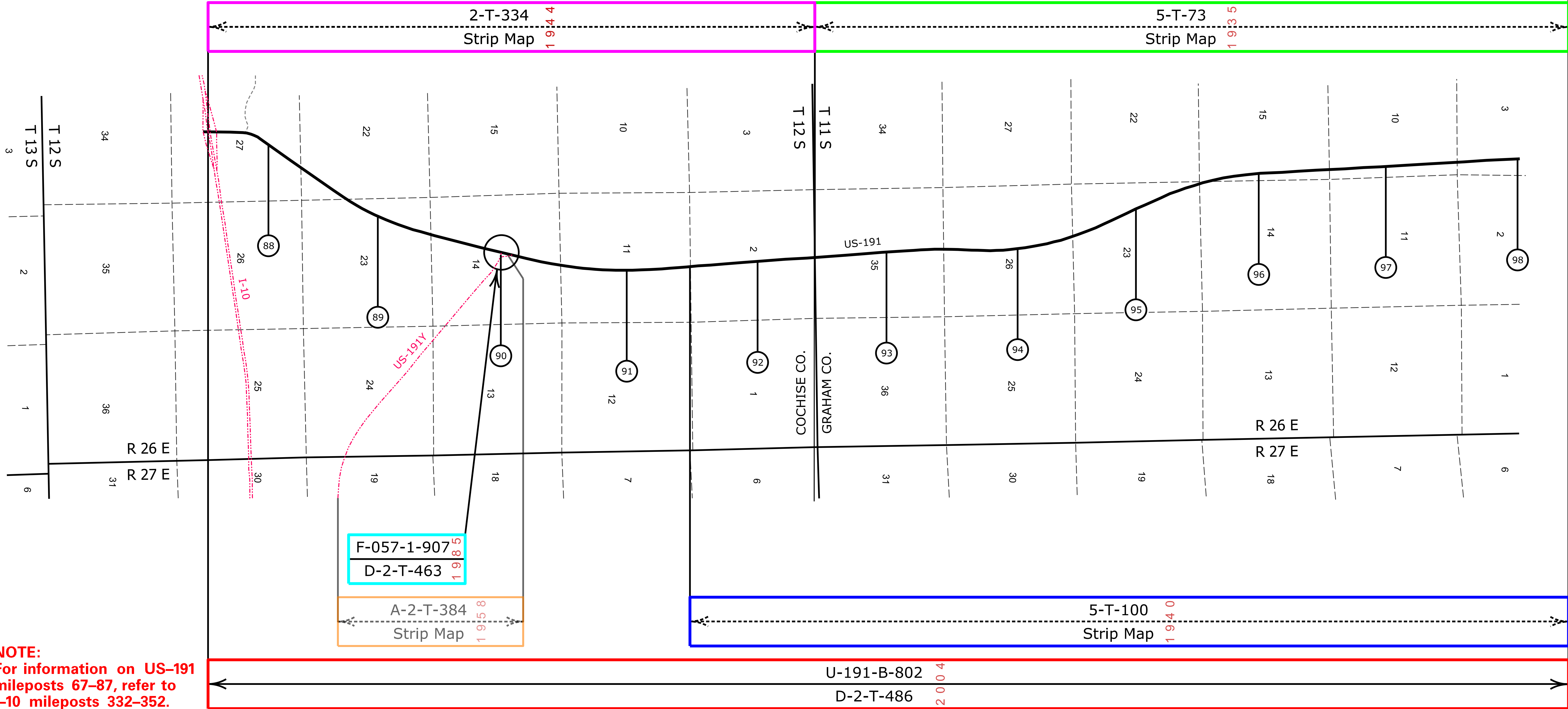


Right Of Way Index Map	ROUTE US 191	MILEPOST 057 - 066
HIGHWAY NAME Dewey - Copper Canyon Hwy.		



COCHISE COUNTY

GRAHAM COUNTY



NOTE:
 For information on US-191
 mileposts 67-87, refer to
 I-10 mileposts 332-352.

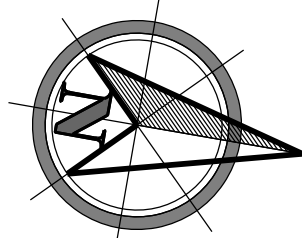
[Contact Us](#)

Click in colored box
 to view Plans/Maps
 (xx) Mile Post Number

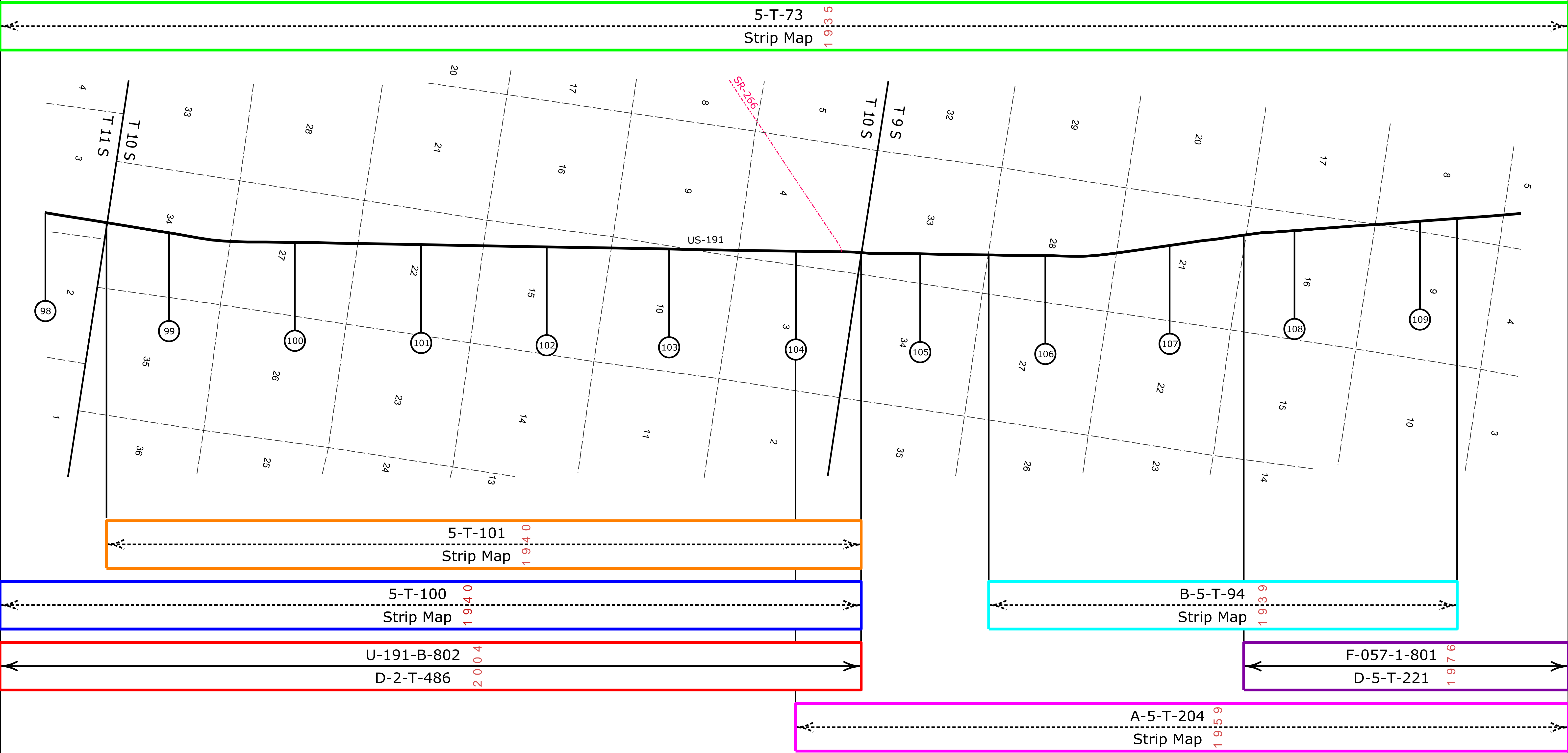


Right Of Way Index Map	ROUTE US 191	MILEPOST 088 - 098
HIGHWAY NAME		Bowie Jct. - Safford Hwy.

GRAHAM COUNTY



R 26 E



5-T-73
Strip Map

5-T-101
Strip Map

5-T-100
Strip Map

U-191-B-802
D-2-T-486

B-5-T-94
Strip Map

F-057-1-801
D-5-T-221

A-5-T-204
Strip Map

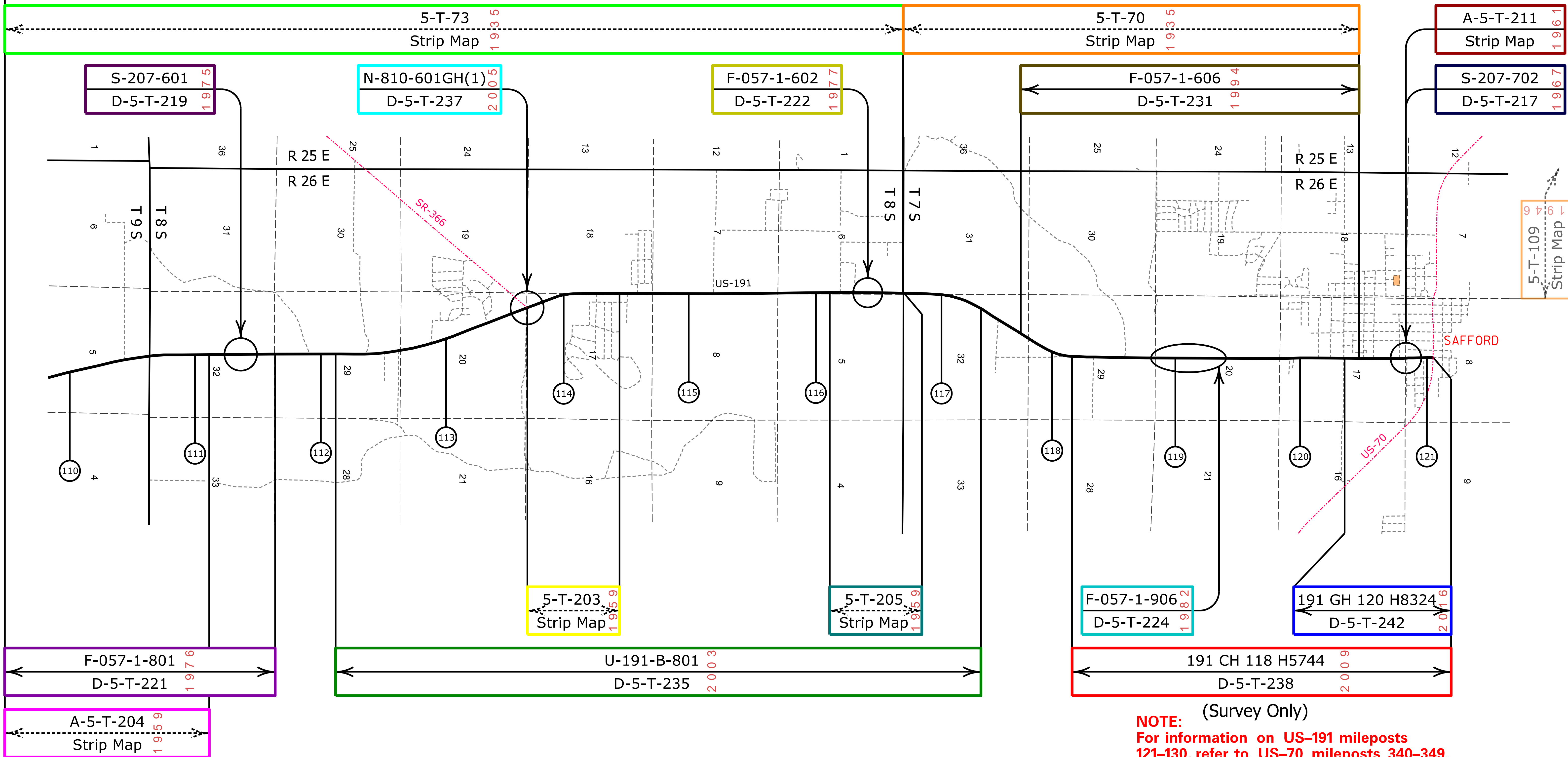
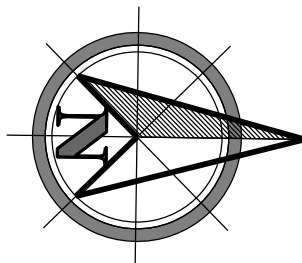
[Contact Us](#)

Click in colored box
to view Plans/Maps
Ⓧ Mile Post Number



Right Of Way Index Map	ROUTE US 191	MILEPOST 098 - 109
HIGHWAY NAME Bowie Jct. - Safford Hwy.		

GRAHAM COUNTY



NOTE: (Survey Only)
 For information on US-191 mileposts 121-130, refer to US-70 mileposts 340-349.

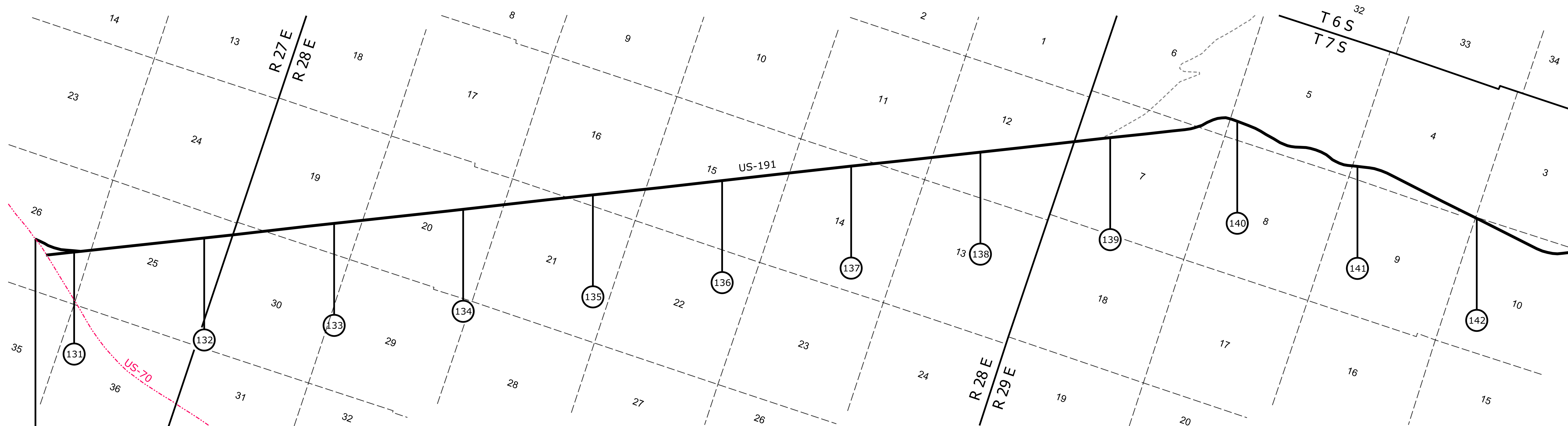
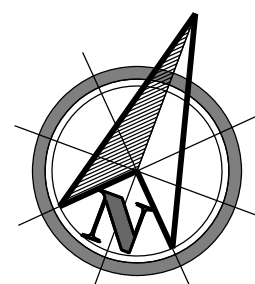
[Contact Us](#)

Click in colored box to view Plans/Maps
 (xx) Mile Post Number



Right Of Way Index Map	ROUTE US 191	MILEPOST 110 - 121
Bowie Jct. - Safford Hwy.		

GRAHAM COUNTY



5-T-125
Strip Map 1 9 4 7

NOTE:
For information on US-191 mileposts
121-130, refer to US-70 mileposts 340-349.

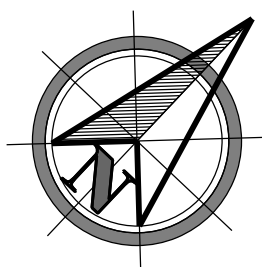
[Contact Us](#)

Click in colored box
to view Plans/Maps
⊗ Mile Post Number



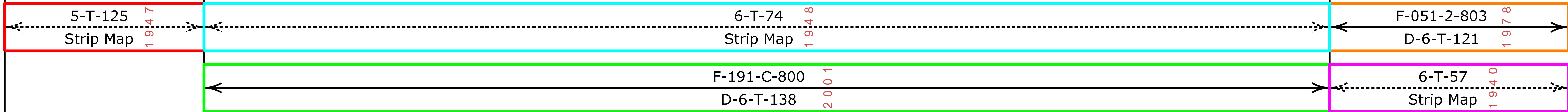
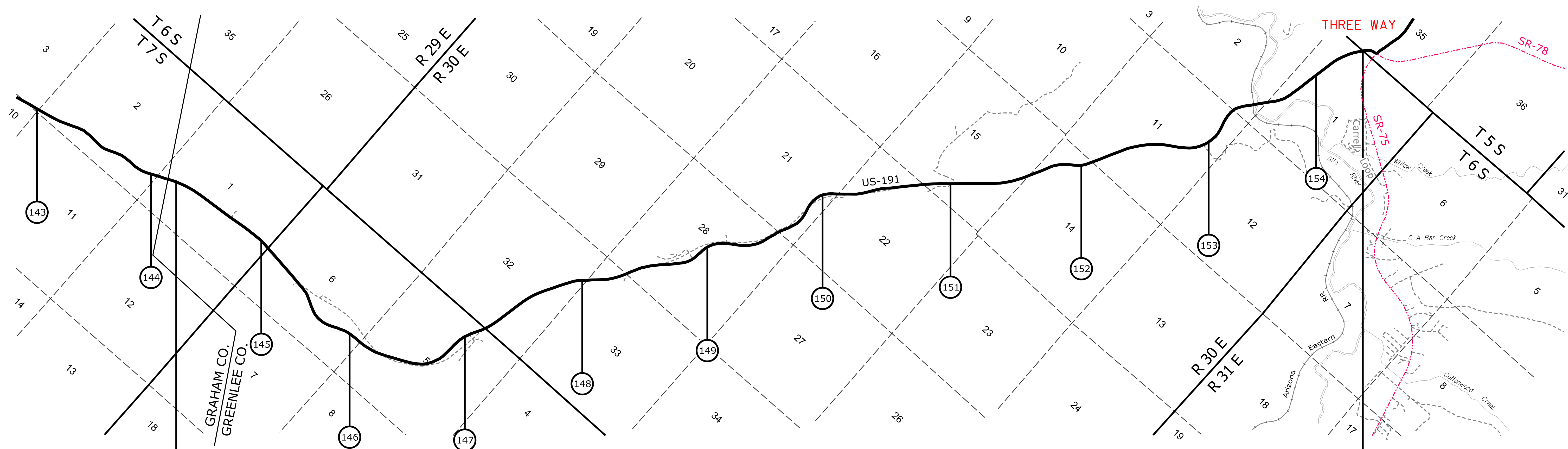
Right Of Way Index Map	ROUTE US 191	MILEPOST 131 - 142
HIGHWAY NAME Safford - Springville Hwy.		

10



GRAHAM COUNTY

GREENLEE COUNTY



[Contact Us](#)

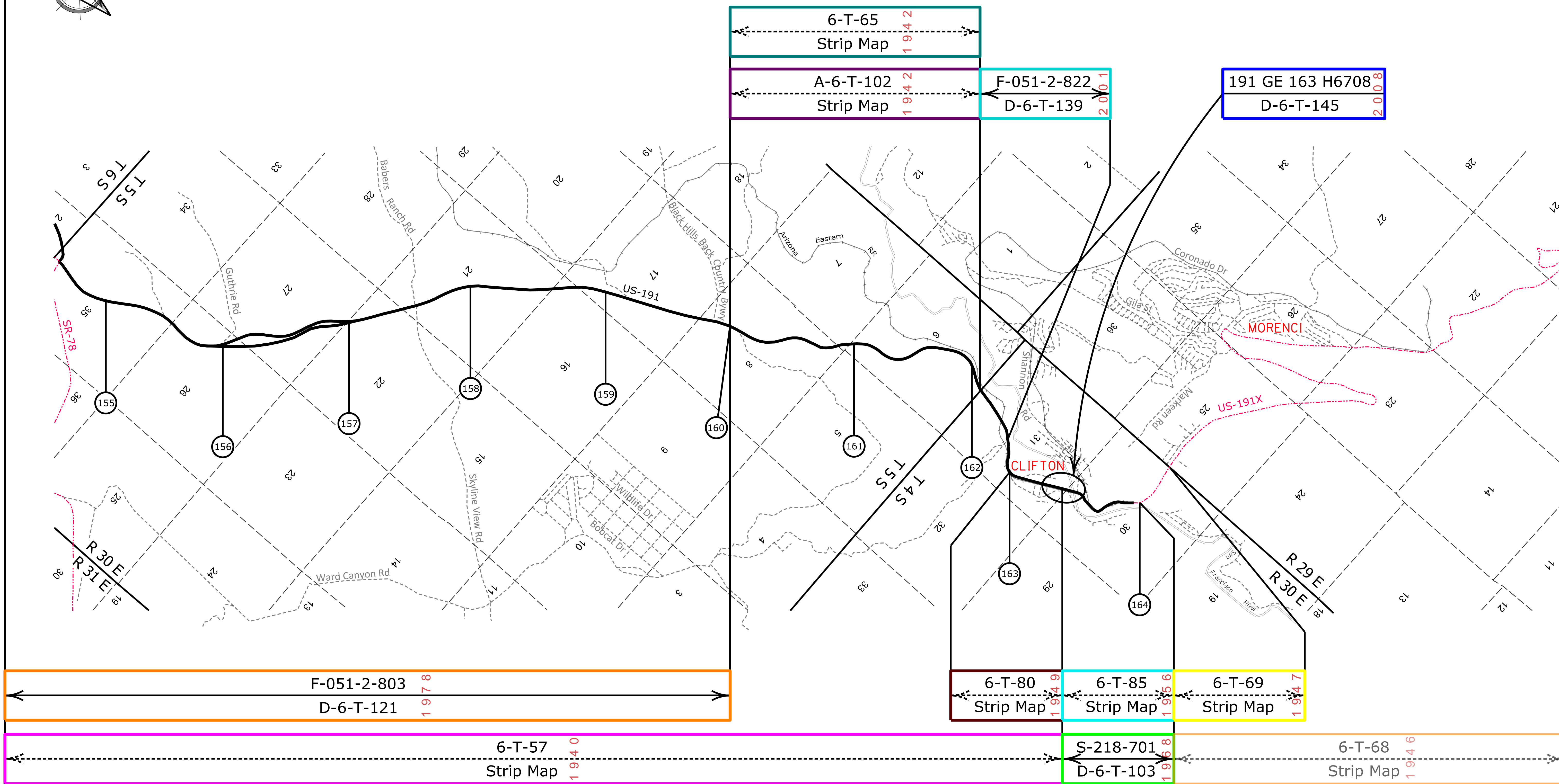
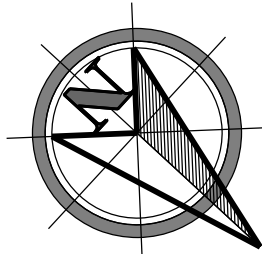
Click in colored box to view Plans/Maps
ⓧ Mile Post Number



Right Of Way Index Map	ROUTE US 191	MILEPOST 143 - 154
HIGHWAY NAME Safford - Springerville Hwy.		

11

GREENLEE COUNTY



[Contact Us](#)

Click in colored box to view Plans/Maps

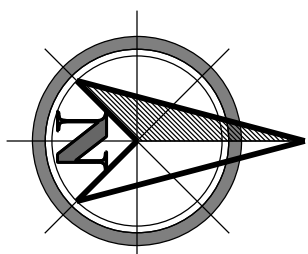
(xx) Mile Post Number



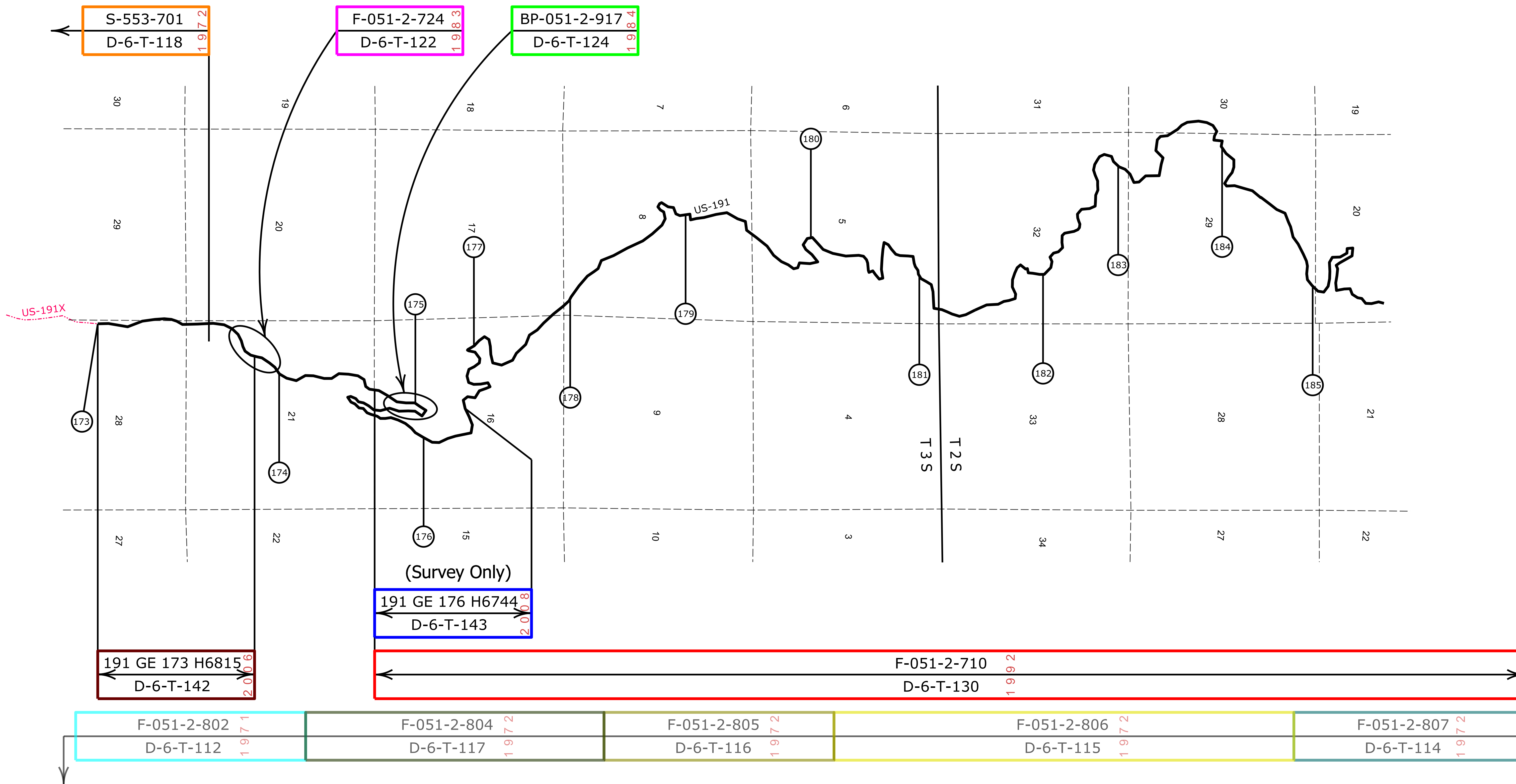
Right Of Way Index Map	ROUTE US 191	MILEPOST 155 - 164
HIGHWAY NAME Safford - Springerville Hwy.		

12

GREENLEE COUNTY



R 29 E



[Contact Us](#)

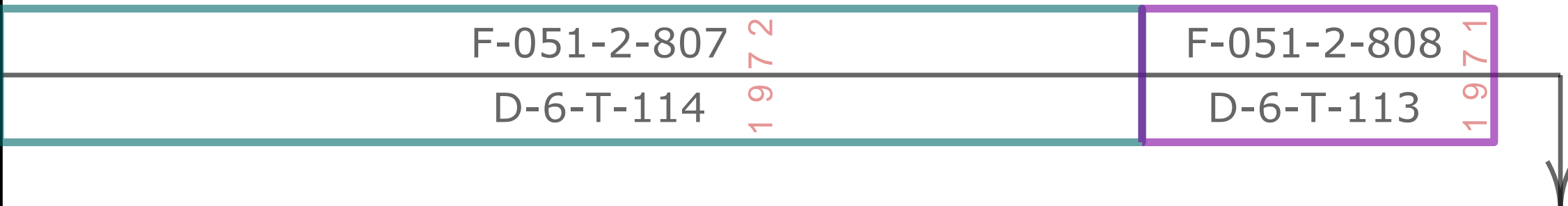
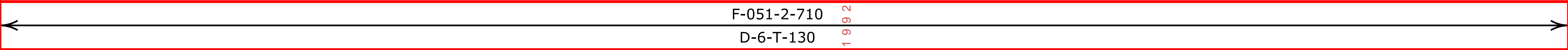
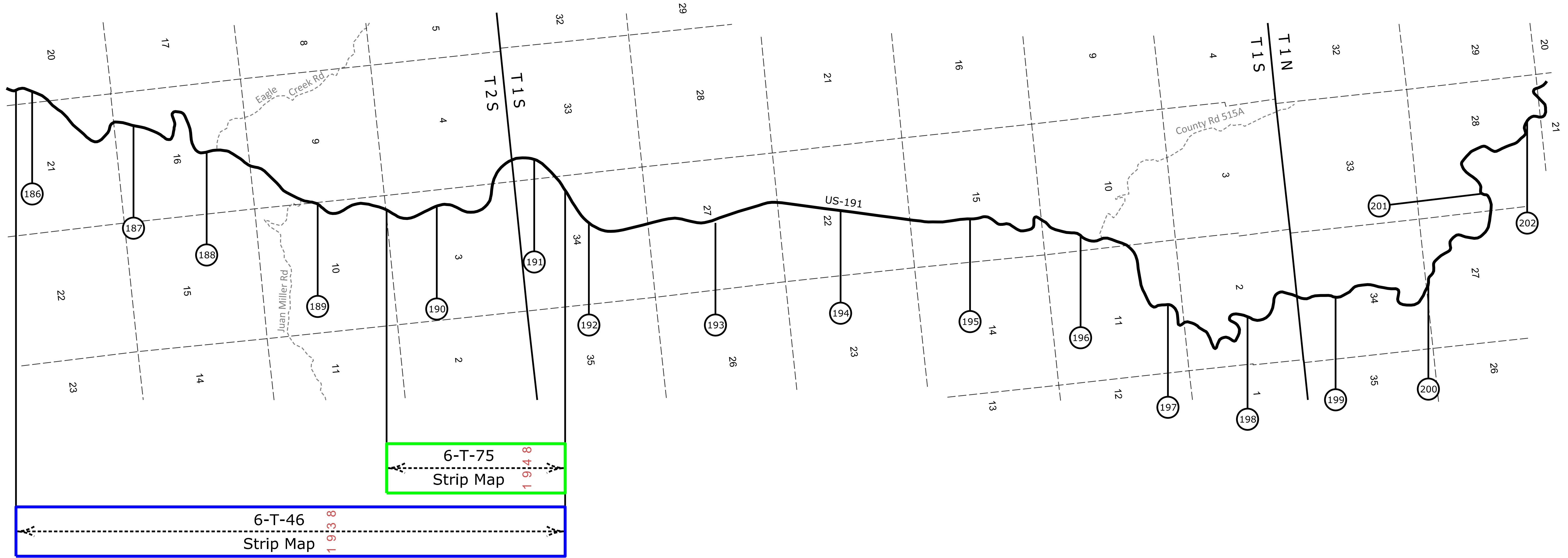
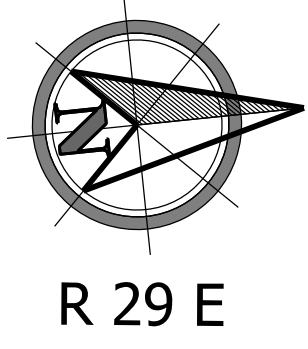
Click in colored box to view Plans/Maps
 (xx) Mile Post Number



Right Of Way Index Map	ROUTE US 191	MILEPOST 173 - 185
Safford - Springerville Hwy.		

13

GREENLEE COUNTY



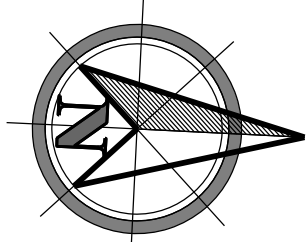
[Contact Us](#)

Click in colored box to view Plans/Maps
 (xx) Mile Post Number



Right Of Way Index Map	ROUTE US 191	MILEPOST 186 - 202
HIGHWAY NAME Safford - Springerville Hwy.		

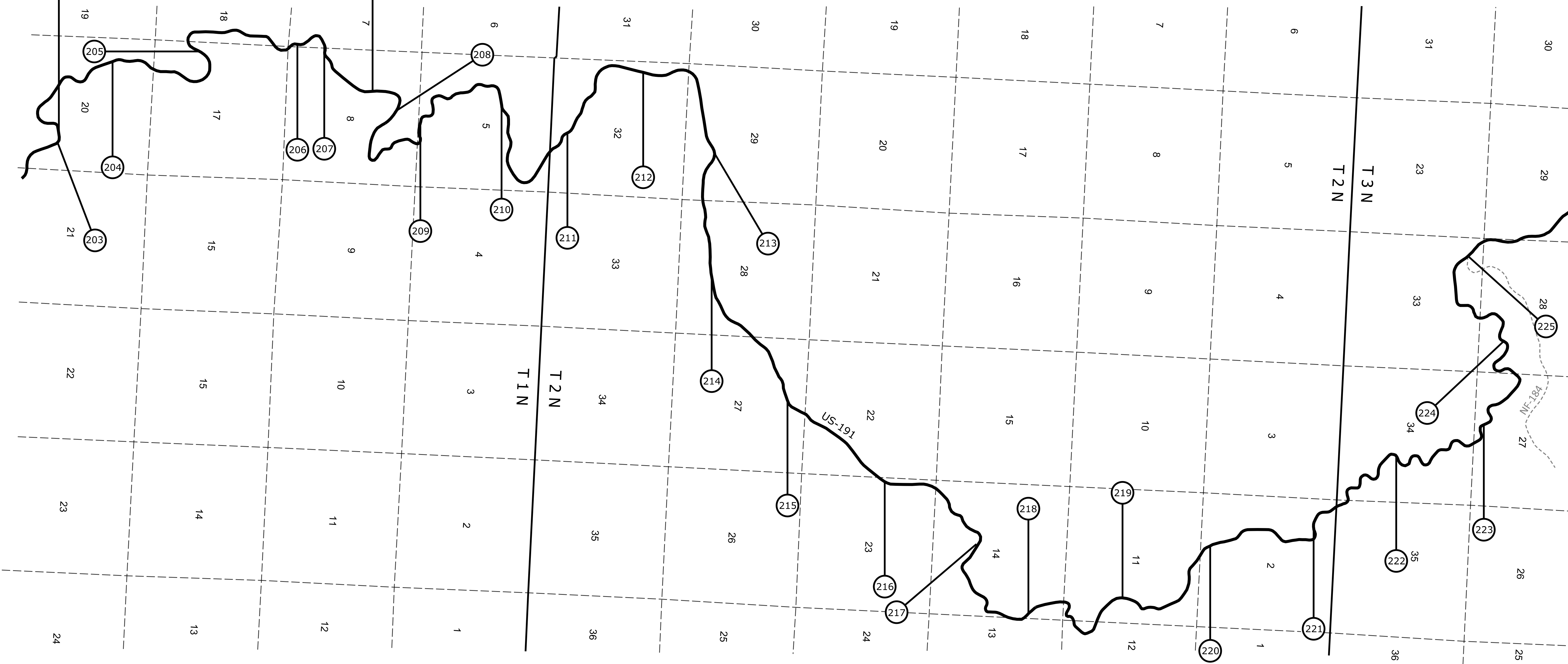
GREENLEE COUNTY



R 29 E

6-T-78
Strip Map

6 4 6 9
1 9 6 1



F-051-2-710
D-6-T-130

2 6 6 1
2 6 6 1

[Contact Us](#)

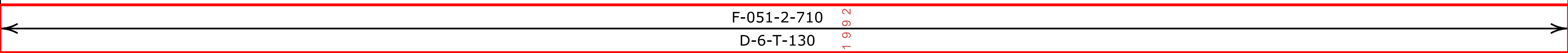
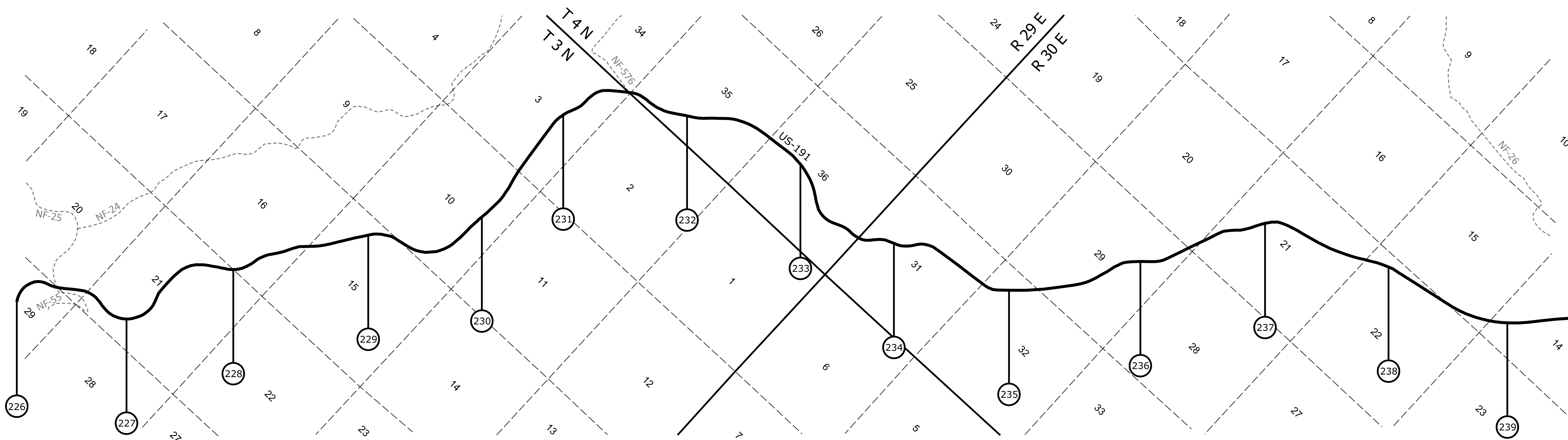
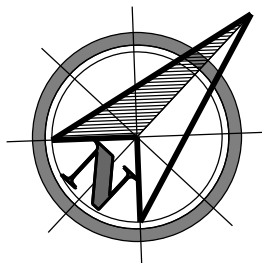
Click in colored box
to view Plans/Maps
ⓧ Mile Post Number



Right Of Way Index Map	ROUTE US 191	MILEPOST 202 - 225
HIGHWAY NAME Safford - Springerville Hwy.		

15

GREENLEE COUNTY



F-051-2-710
D-6-T-130

1992

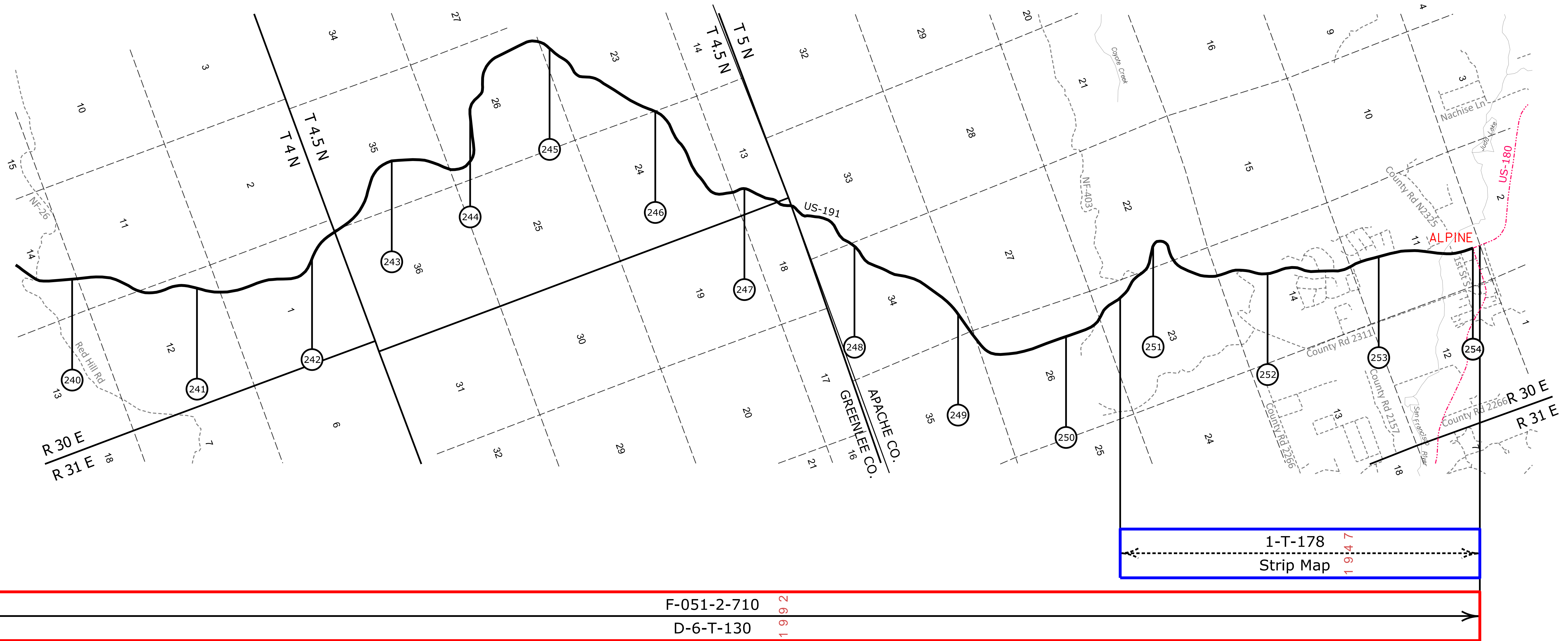
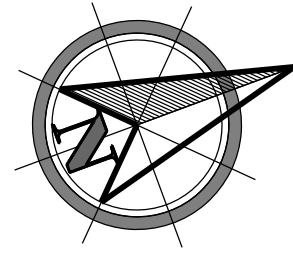
[Contact Us](#)

Click in colored box
to view Plans/Maps
ⓧ Mile Post Number



Right Of Way Index Map	ROUTE US 191	MILEPOST 226 - 239
HIGHWAY NAME Safford - Springerville Hwy.		

16



NOTE: For information on US-191 mileposts 255-315, refer to US-180 mileposts 426-369.

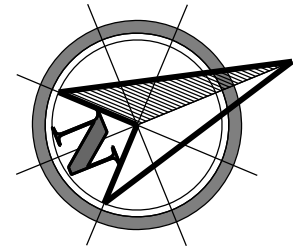
[Contact Us](#)

Click in colored box to view Plans/Maps
 (xx) Mile Post Number



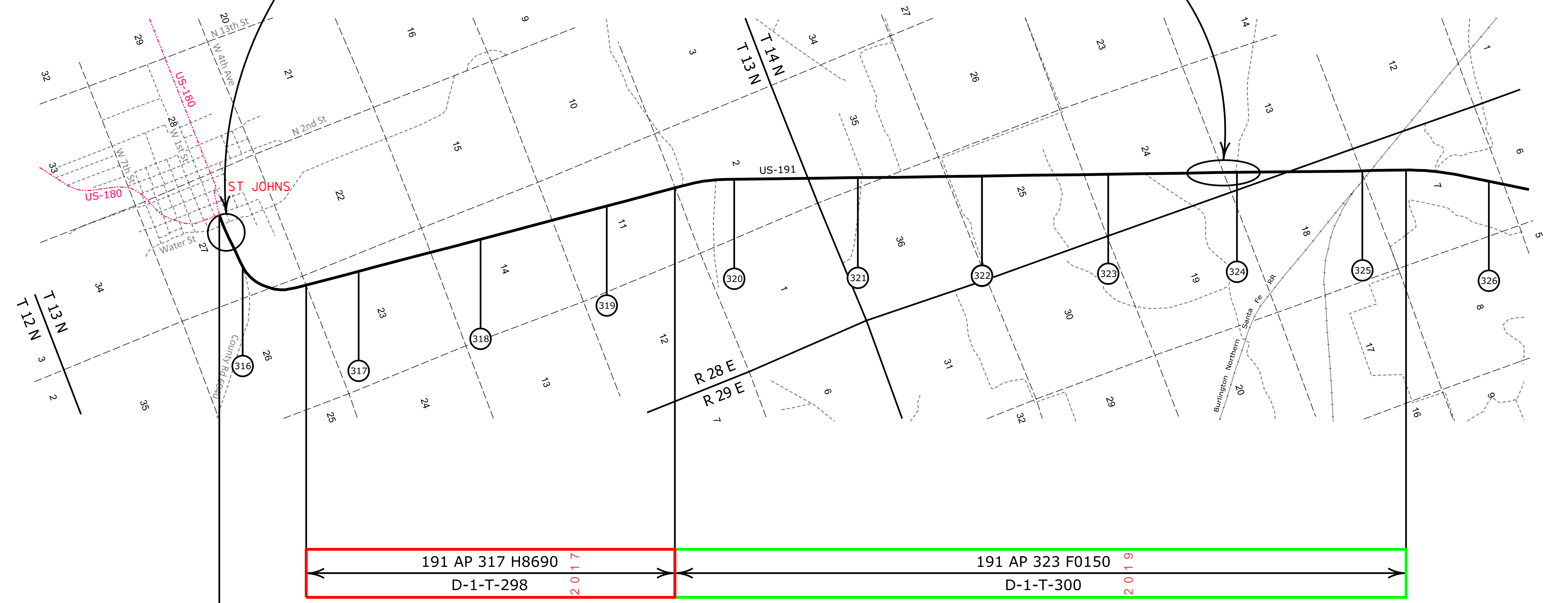
Right Of Way Index Map	ROUTE US 191	MILEPOST 240 - 254
HIGHWAY NAME Safford - Springerville Hwy.		

APACHE COUNTY



F-071-1-701
D-1-T-255 1 9 1 7 6

F-071-1-702 9 7 1 7 6
D-1-T-256 1 9 1 7 6



NOTE: For information on US-191 mileposts 255-315, refer to US-180 mileposts 426-369.

191 AP 317 H8690
D-1-T-298 2 0 1 7

191 AP 323 F0150
D-1-T-300 2 0 1 9

D-1-T-131 9 9 3 9
Strip Map 1 9 6 1

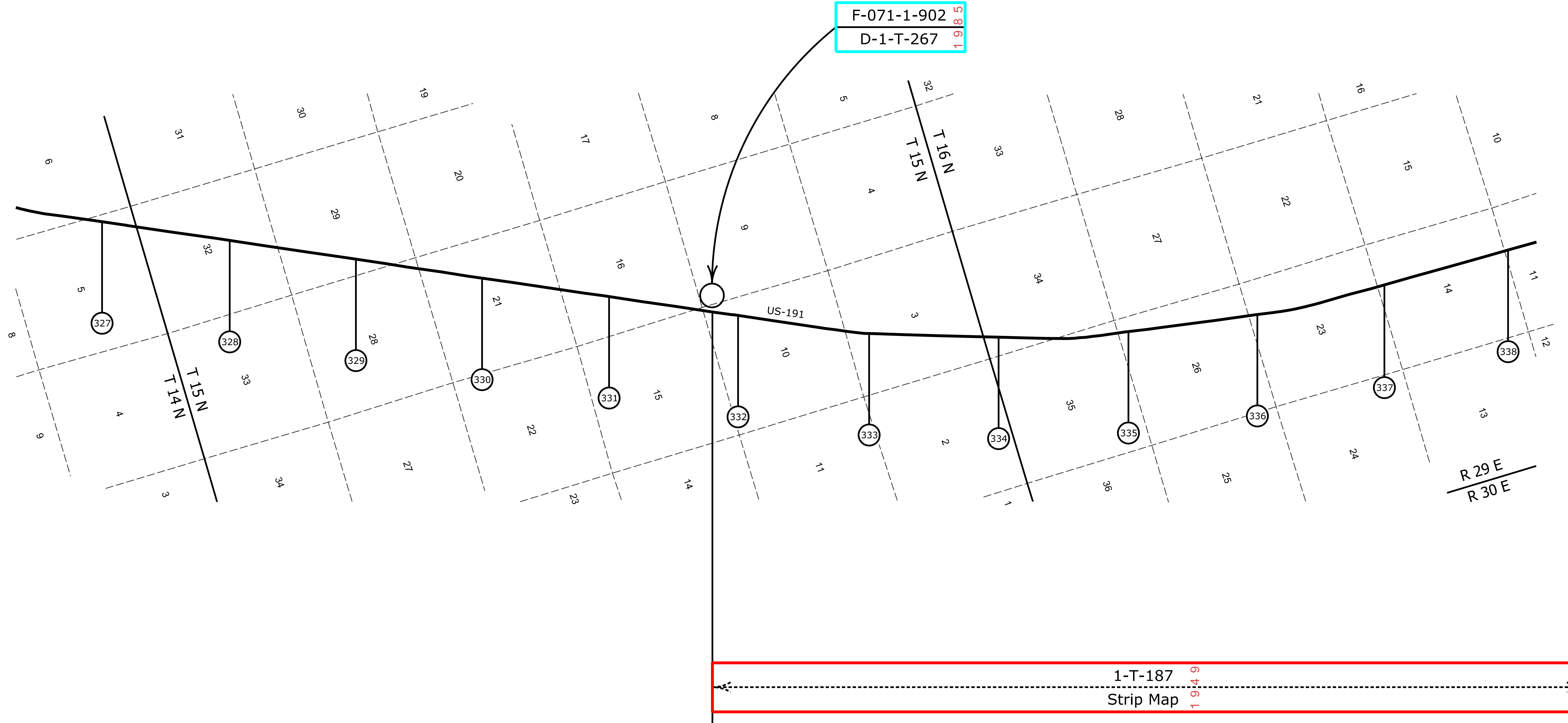
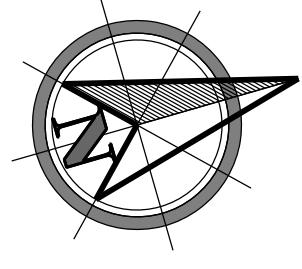
[Contact Us](#)

Click in colored box to view Plans/Maps
 (xx) Mile Post Number



Right Of Way Index Map	ROUTE US 191	MILEPOST 316 - 326
HIGHWAY NAME ST. Johns - Sanders Hwy.		

APACHE COUNTY



F-071-1-902
D-1-T-267 1985

1-T-187 1949
Strip Map

D-1-T-131 1939
Strip Map

[Contact Us](#)

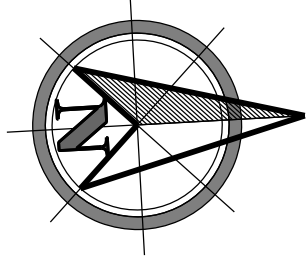
Click in colored box to view Plans/Maps
ⓧ Mile Post Number



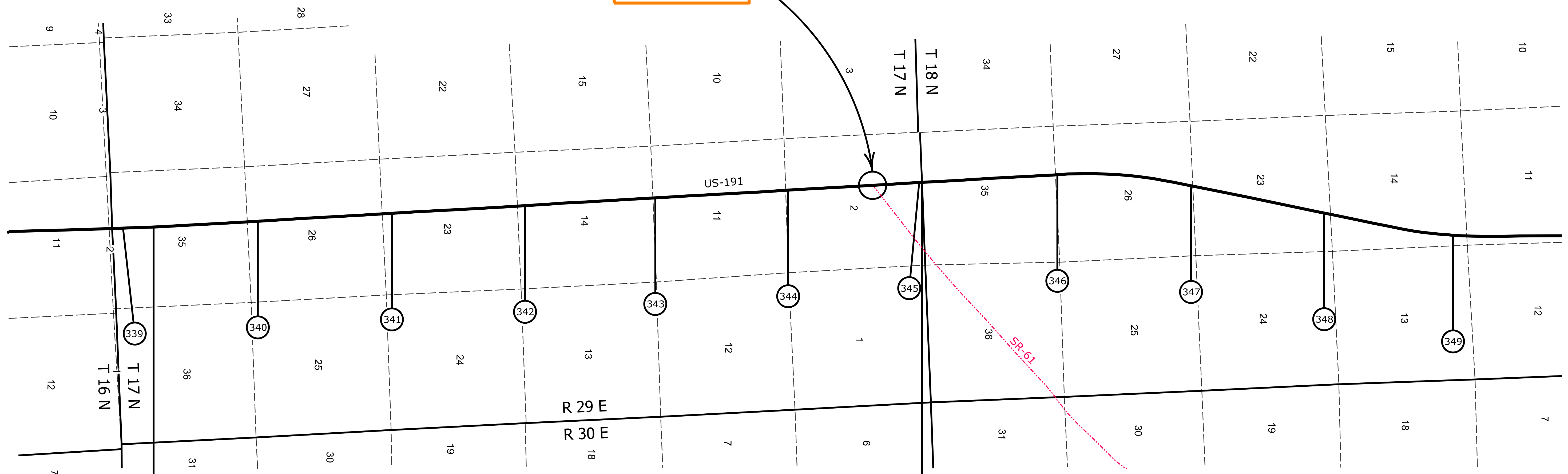
Right Of Way Index Map	ROUTE US 191	MILEPOST 327 - 338
HIGHWAY NAME ST. Johns - Sanders Hwy.		

19

APACHE COUNTY



S-061-B-800
D-1-T-288



(Survey Only)
S-061-B-801
D-1-T-289

1-T-187
Strip Map

1-T-188
Strip Map

D-1-T-131
Strip Map

Contact Us

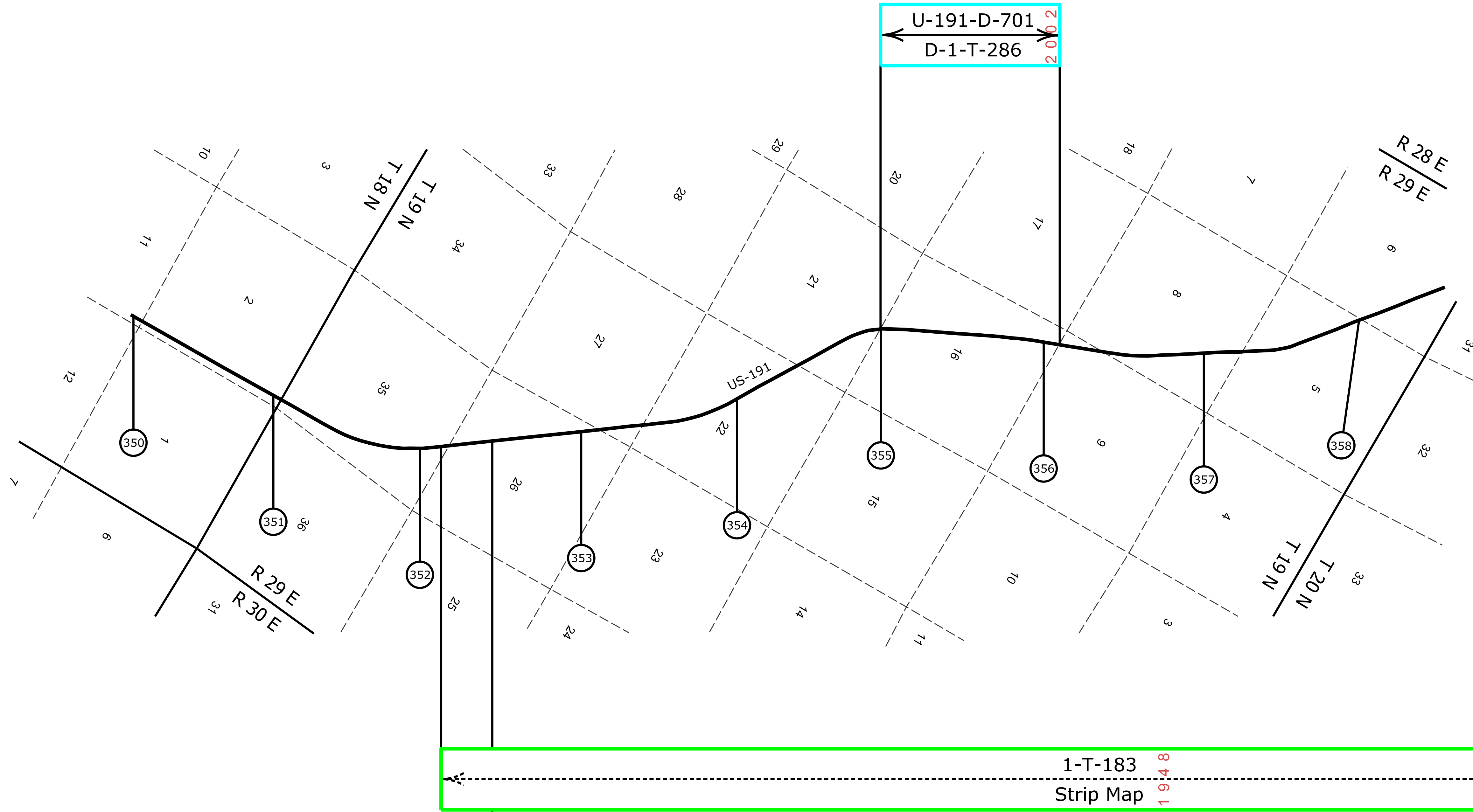
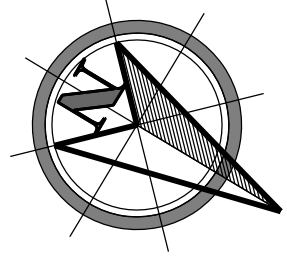
Click in colored box
to view Plans/Maps
Mile Post Number



Right Of Way Index Map	ROUTE US 191	MILEPOST 339 - 349
HIGHWAY NAME		ST. Johns - Sanders Hwy.

20

APACHE COUNTY



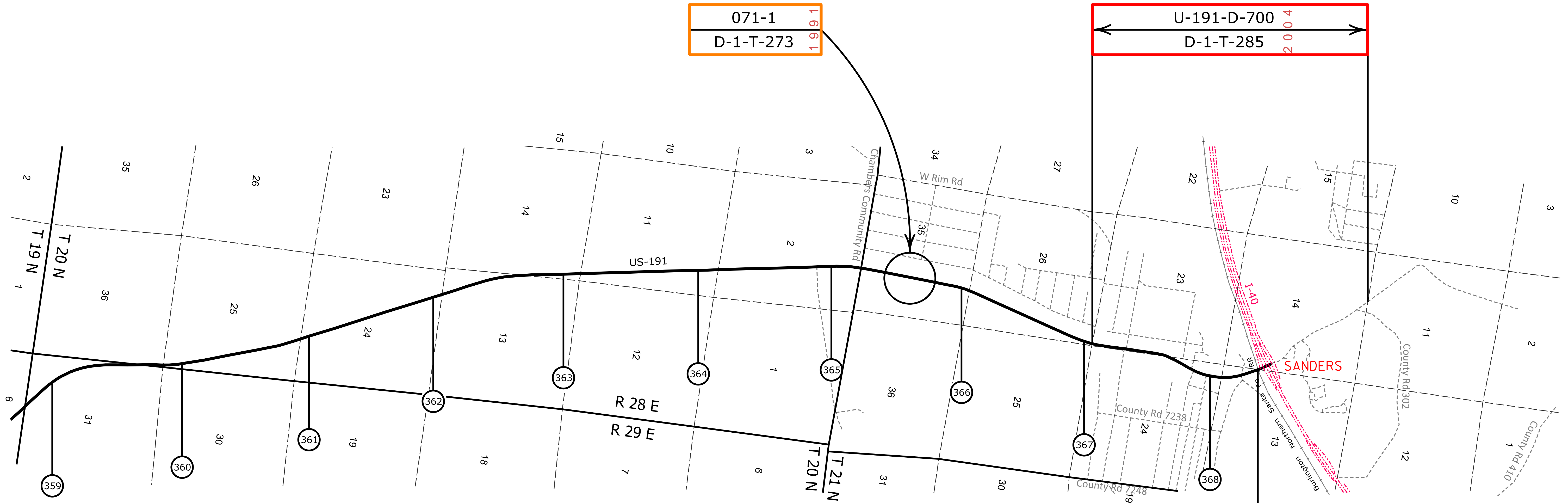
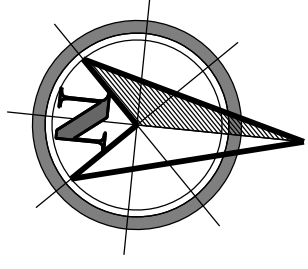
[Contact Us](#)

Click in colored box
to view Plans/Maps
(xx) Mile Post Number



Right Of Way Index Map	ROUTE US 191	MILEPOST 350 - 358
HIGHWAY NAME		ST. Johns - Sanders Hwy.

APACHE COUNTY



071-1
D-1-T-273

U-191-D-700
D-1-T-285

1-T-183
Strip Map

NOTE:
For information on US-191 mileposts 369-374, refer to US-180 mileposts 339-334.

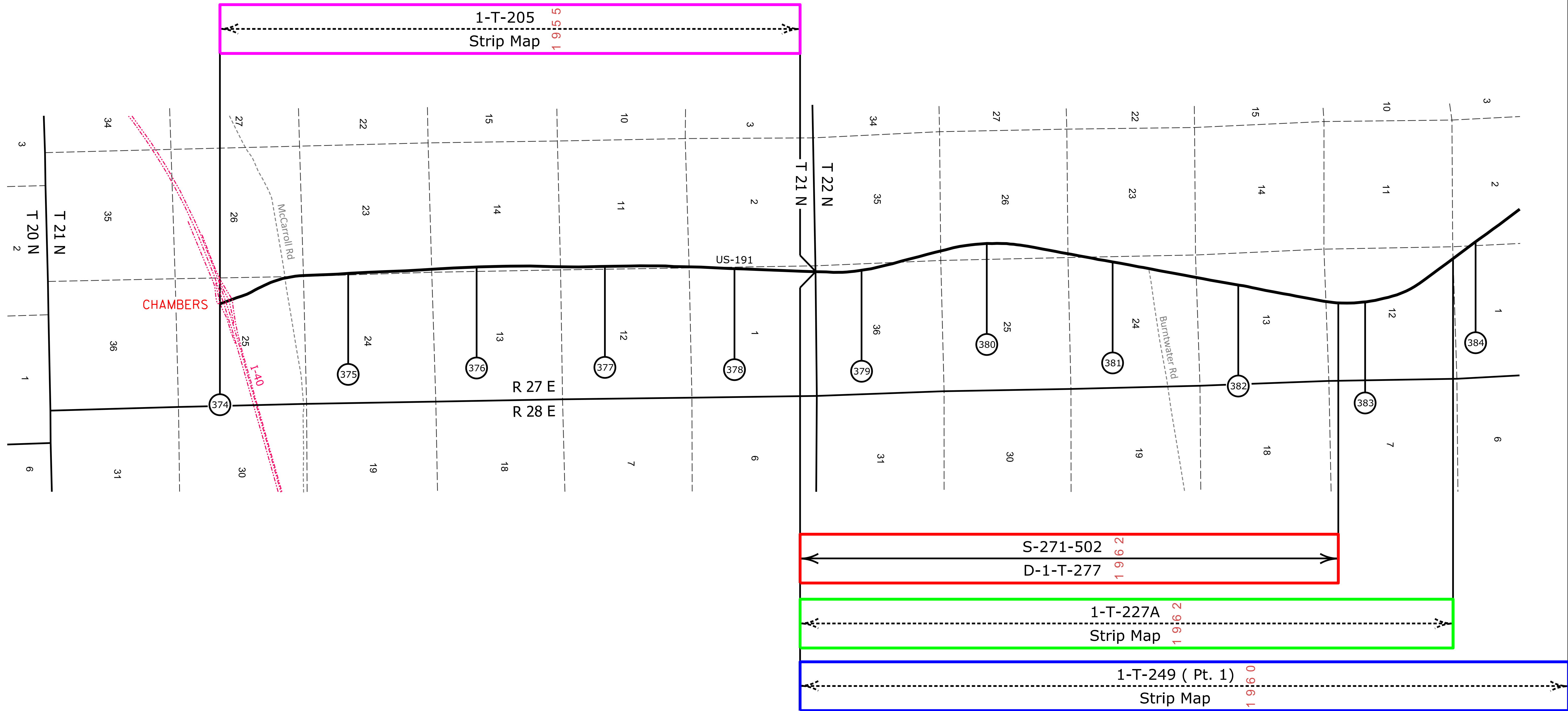
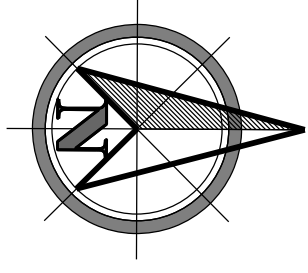
[Contact Us](#)

Click in colored box to view Plans/Maps
ⓧ Mile Post Number



Right Of Way Index Map	ROUTE US 191	MILEPOST 359 - 368
HIGHWAY NAME ST. Johns - Sanders Hwy.		

APACHE COUNTY



NOTE:
For information on US-191 mileposts
369-374, refer to US-180 mileposts 339-334.


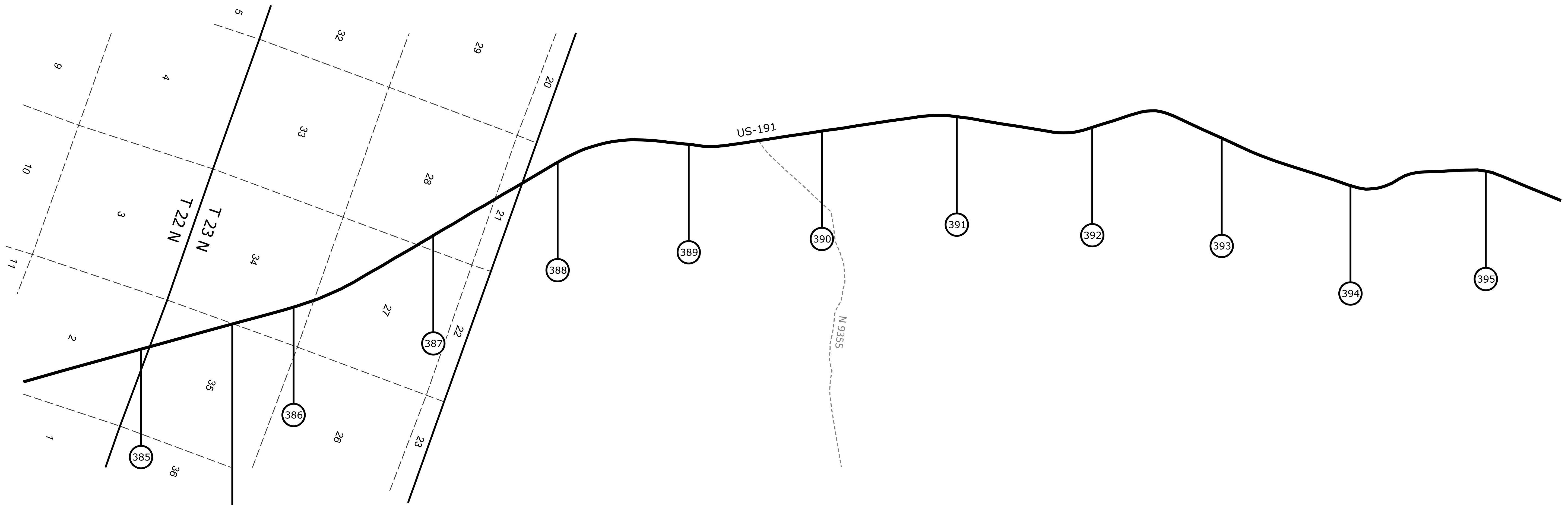

[Contact Us](#)

Click in colored box
to view Plans/Maps
ⓧ Mile Post Number



Right Of Way Index Map	ROUTE US 191	MILEPOST 374 - 384
HIGHWAY NAME Chambers - Mexican Water Hwy.		

APACHE COUNTY




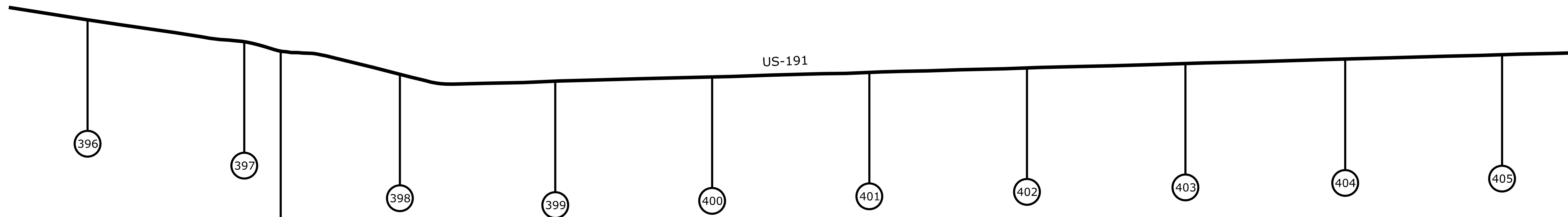
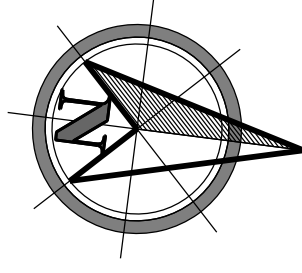
[Contact Us](#)

Click in colored box to view Plans/Maps
 (xx) Mile Post Number



Right Of Way Index Map	ROUTE US 191	MILEPOST 385 - 395
HIGHWAY NAME Chambers - Mexican Water Hwy.		

APACHE COUNTY



[Contact Us](#)

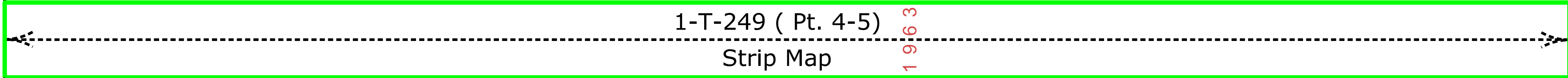
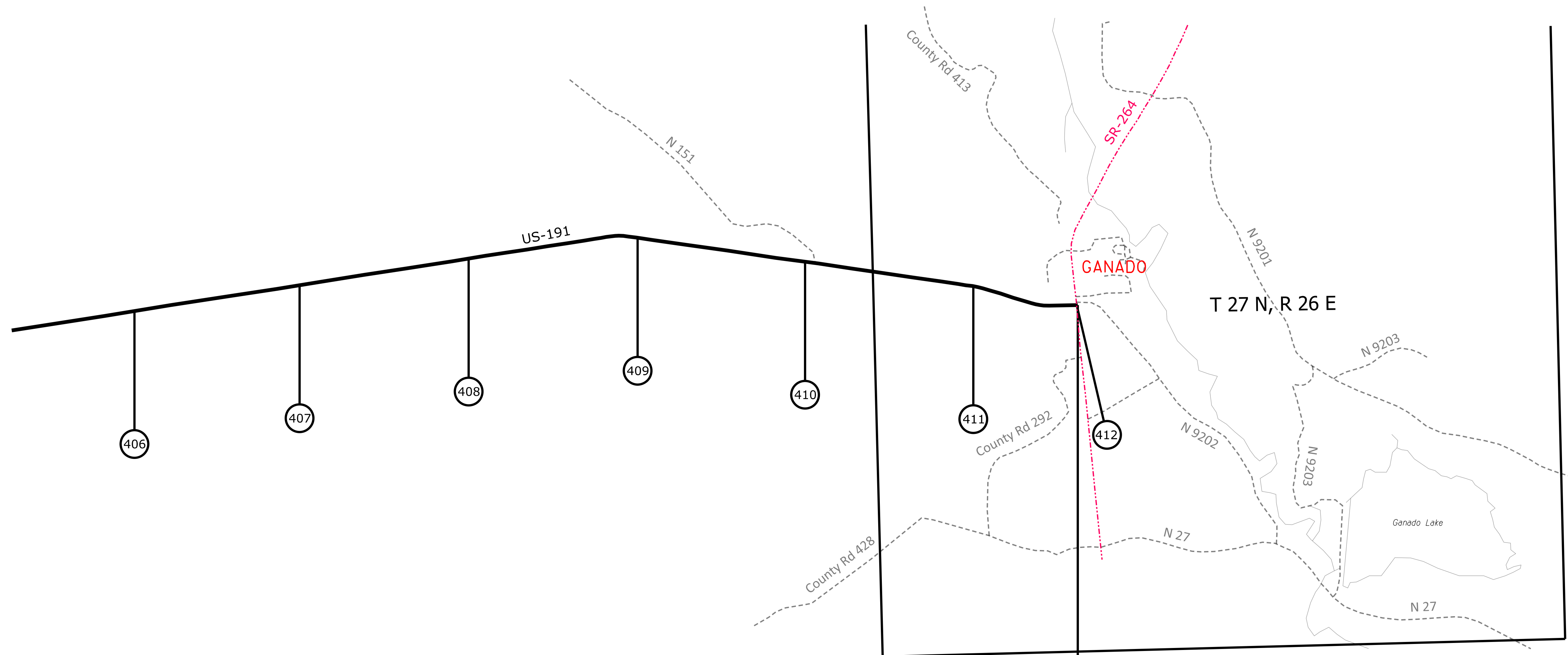
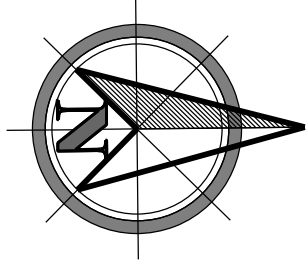
Click in colored box
to view Plans/Maps

(xx) Mile Post Number



Right Of Way Index Map	ROUTE US 191	MILEPOST 396 - 405
HIGHWAY NAME Chambers - Mexican Water Hwy.		

APACHE COUNTY



NOTE:
 For information on US-191 mileposts
 412-417, refer to SR-264 mileposts 446-441.

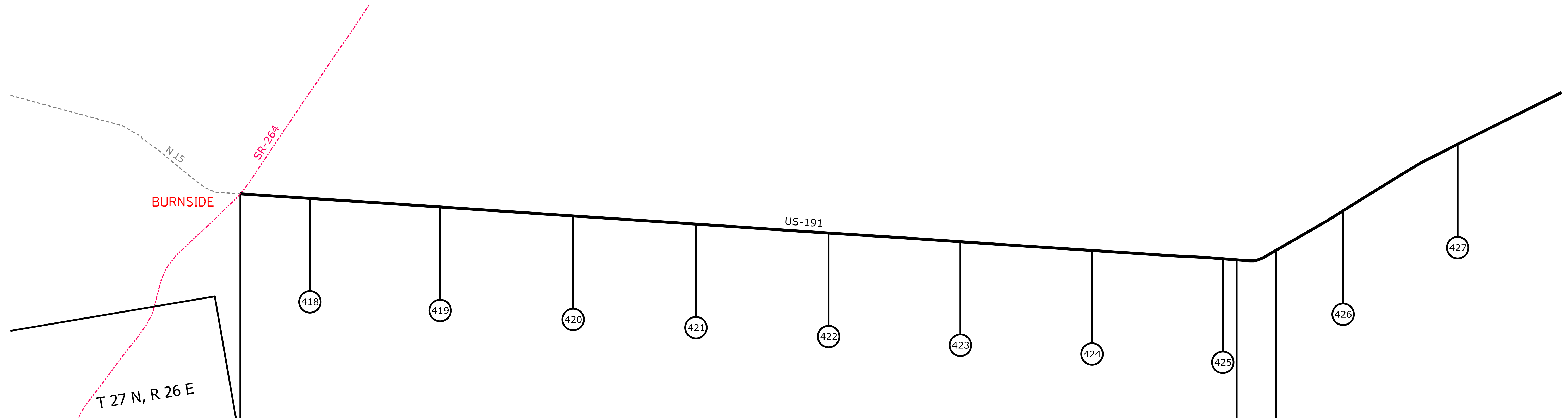
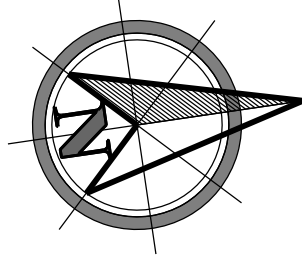
[Contact Us](#)

Click in colored box
 to view Plans/Maps
 (xx) Mile Post Number

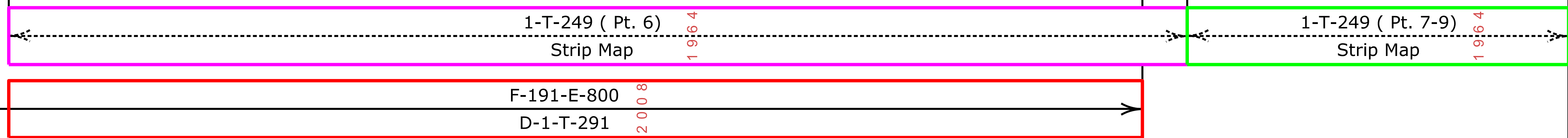


Right Of Way Index Map	ROUTE US 191	MILEPOST 406 - 412
HIGHWAY NAME Chambers - Mexican Water Hwy.		

APACHE COUNTY



NOTE:
For information on US-191
mileposts 412-417, refer to
SR-264 mileposts 446-441.



[Contact Us](#)

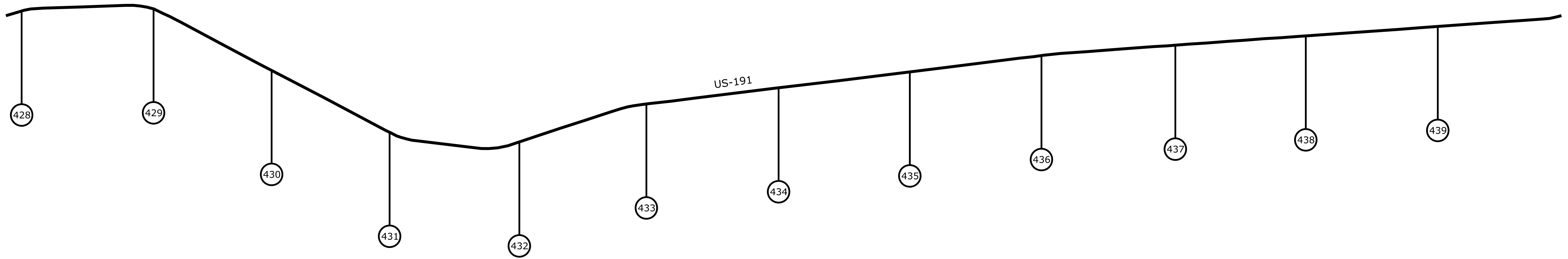
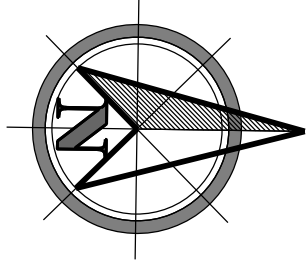
Click in colored box
to view Plans/Maps
ⓧ Mile Post Number



Right Of Way Index Map	ROUTE US 191	MILEPOST 418 - 427
HIGHWAY NAME Chambers - Mexican Water Hwy.		

27

APACHE COUNTY



1-T-249 (Pt. 7-9)
Strip Map

1 9 6 4

[Contact Us](#)

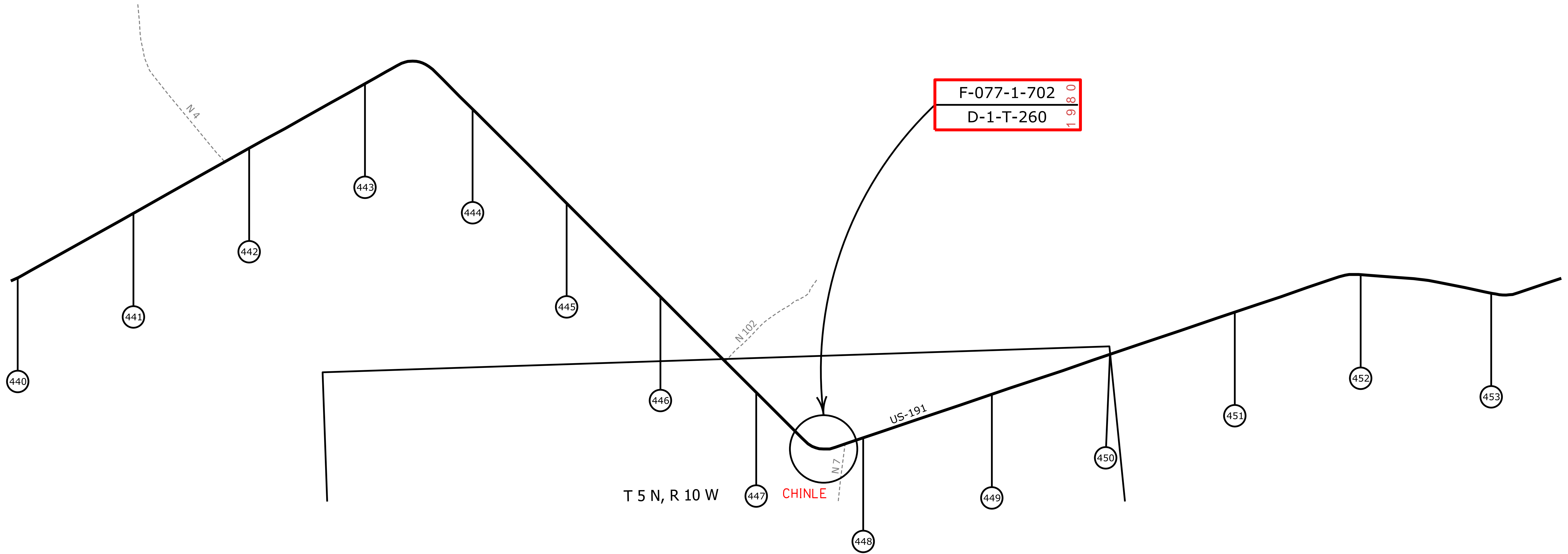
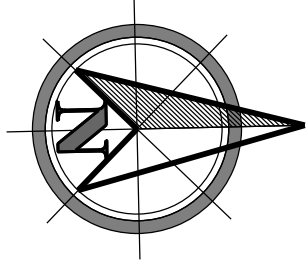
[Click in colored box to view Plans/Maps](#)

(xx) Mile Post Number



Right Of Way Index Map	ROUTE US 191	MILEPOST 428 - 439
HIGHWAY NAME	Chambers - Mexican Water Hwy.	

APACHE COUNTY



T 5 N, R 10 W

CHINLE

US-191

1-T-249 (Pt. 7-9)

Strip Map

1 9 6 4

[Contact Us](#)

Click in colored box to view Plans/Maps

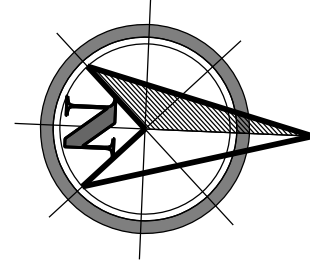
xx Mile Post Number



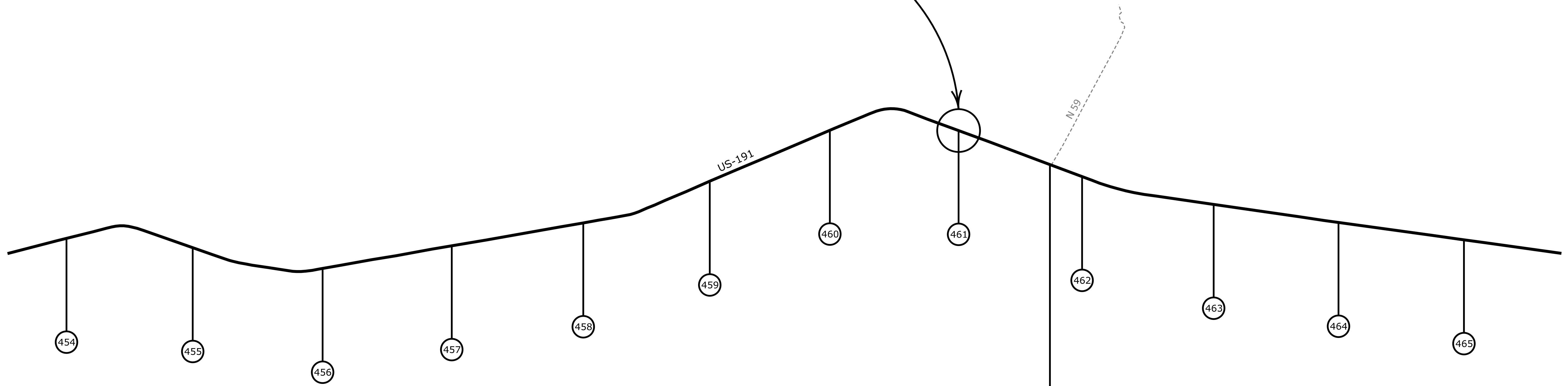
Right Of Way Index Map	ROUTE US 191	MILEPOST 440 - 453
HIGHWAY NAME Chambers - Mexican Water Hwy.		

29

APACHE COUNTY



191 AP 461 H0888 01R
D-1-T-295 2013



1-T-249 (Pt. 7-9)
Strip Map 1964

1-T-249 (Pt. 10)
Strip Map 1959

[Contact Us](#)

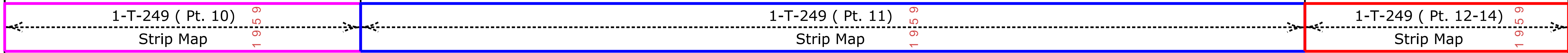
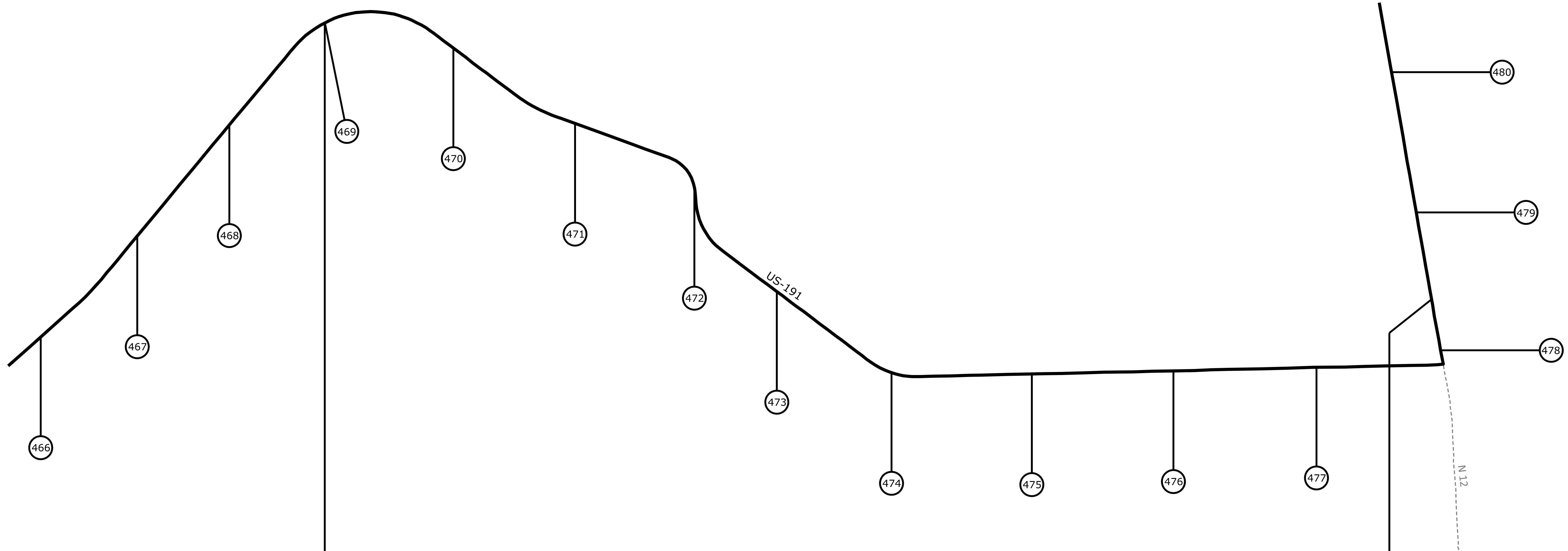
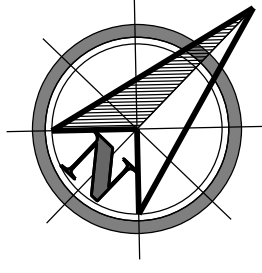
Click in colored box
to view Plans/Maps
ⓧ Mile Post Number



Right Of Way Index Map	ROUTE US 191	MILEPOST 454 - 465
HIGHWAY NAME Chambers - Mexican Water Hwy.		

30

APACHE COUNTY



[Contact Us](#)

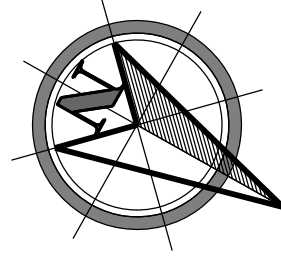
Click in colored box
to view Plans/Maps
Ⓧ Mile Post Number



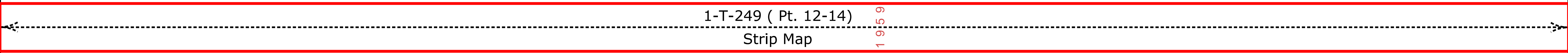
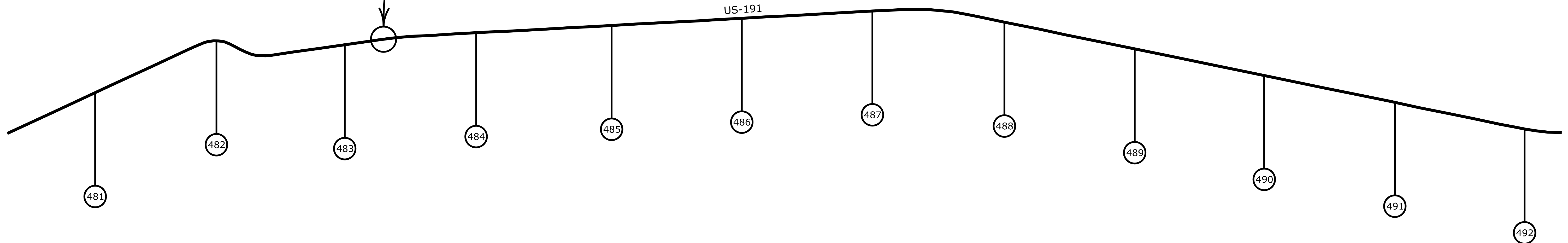
Right Of Way Index Map	ROUTE US 191	MILEPOST 466 - 480
HIGHWAY NAME Chambers - Mexican Water Hwy.		

31

APACHE COUNTY



F-077-1-609
D-1-T-280
1994



[Contact Us](#)

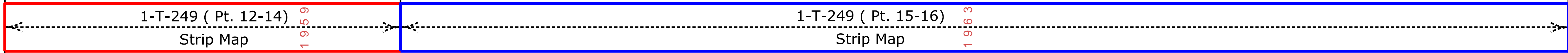
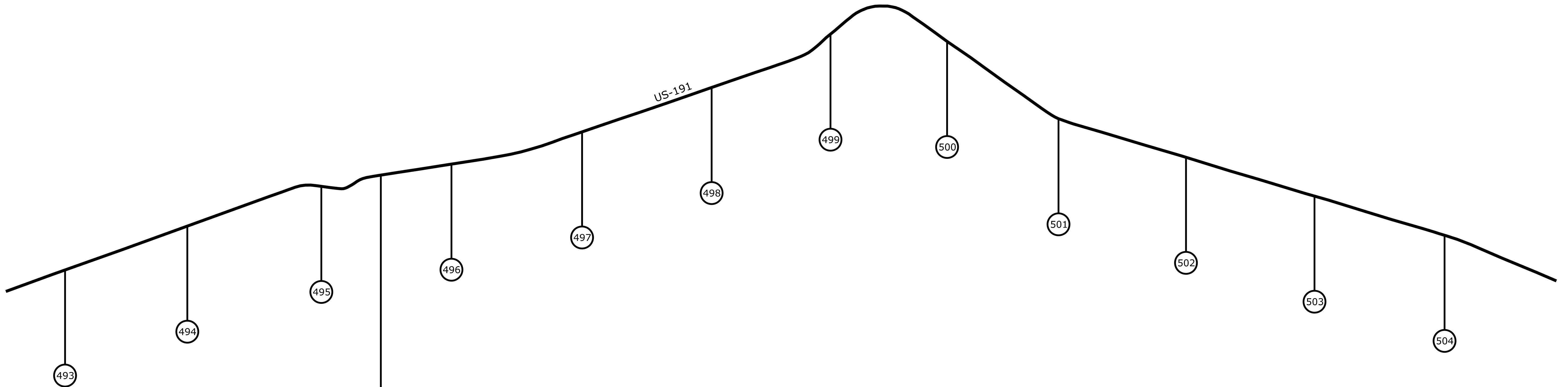
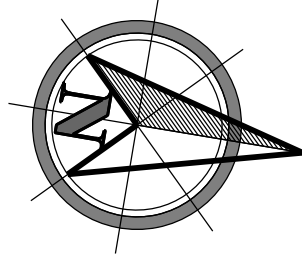
Click in colored box to view Plans/Maps

(xx) Mile Post Number



Right Of Way Index Map	ROUTE US 191	MILEPOST 481 - 492
HIGHWAY NAME Chambers - Mexican Water Hwy.		

APACHE COUNTY



[Contact Us](#)

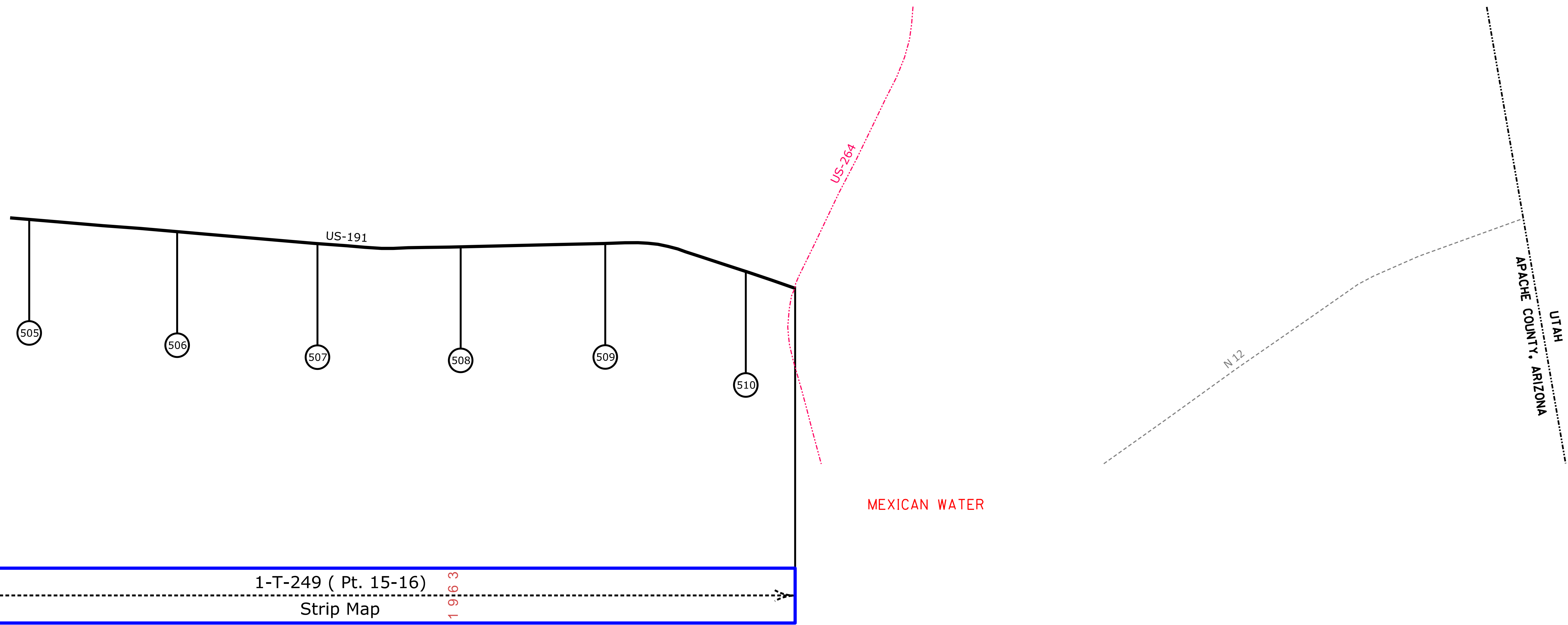
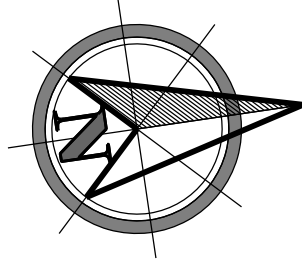
Click in colored box to view Plans/Maps

(xx) Mile Post Number



Right Of Way Index Map	ROUTE US 191	MILEPOST 493 - 504
HIGHWAY NAME Chambers - Mexican Water Hwy.		

APACHE COUNTY



[Contact Us](#)

Click in colored box to view Plans/Maps

(xx) Mile Post Number



Right Of Way Index Map	ROUTE US 191	MILEPOST 505 - 510
HIGHWAY NAME Chambers - Mexican Water Hwy.		