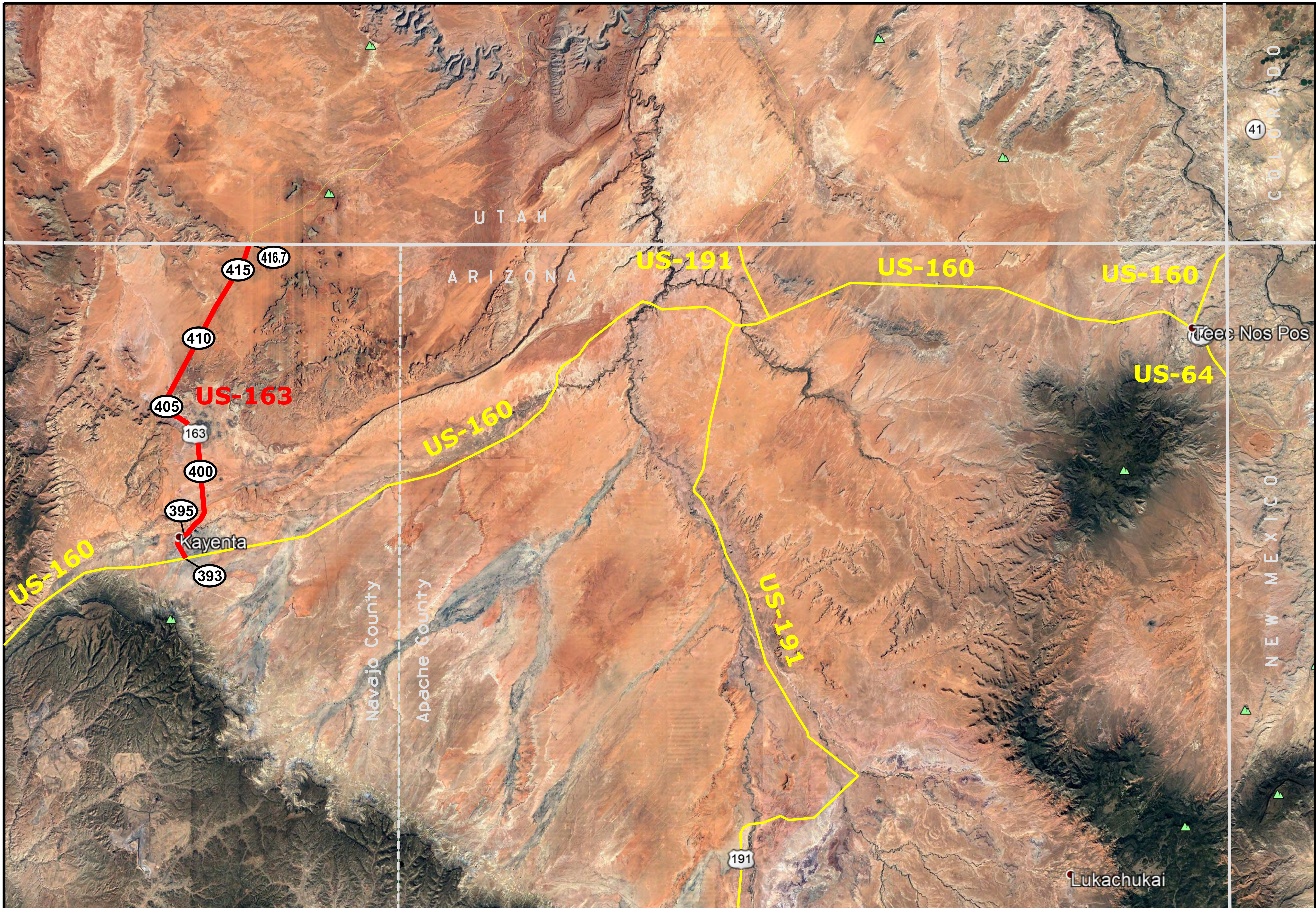


[Click on MilePost numbers](#)
[to view Plans Index sheets](#)

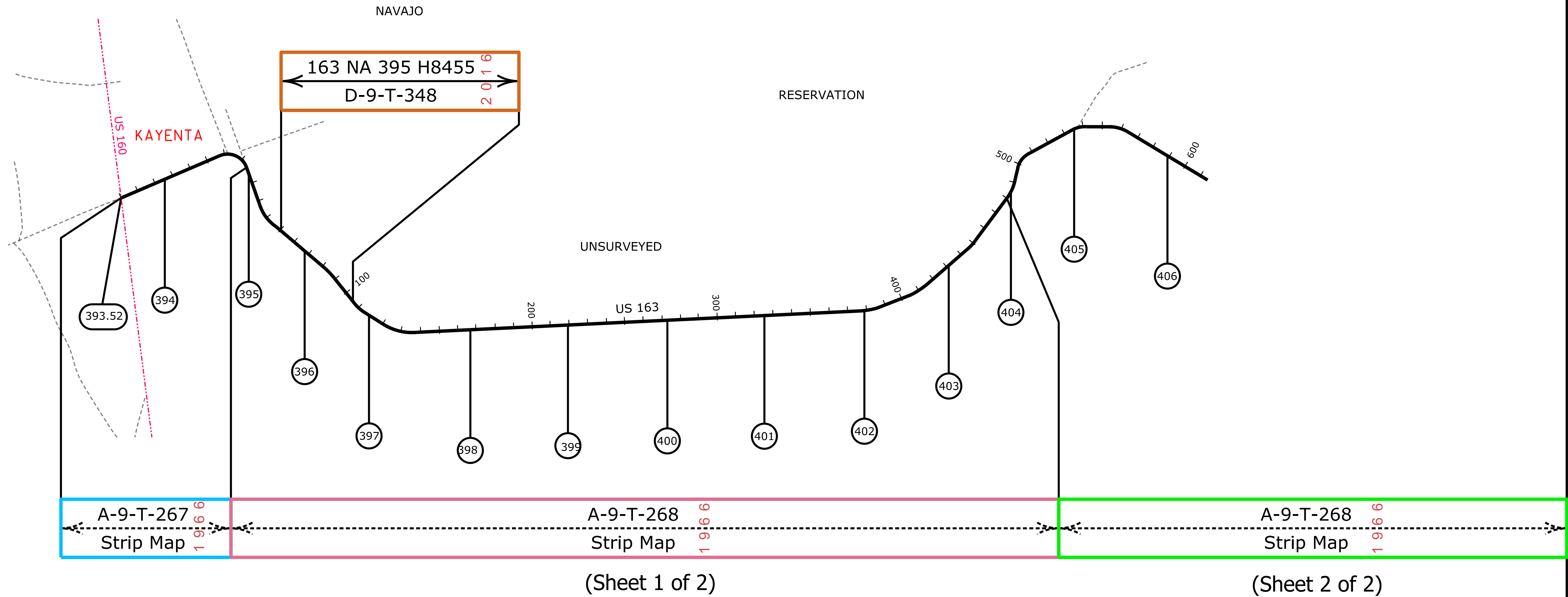
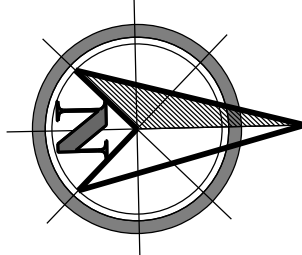
xx Mile Post Numbers

US 163

Mile Post: 393 to 416.7



NAVAJO COUNTY



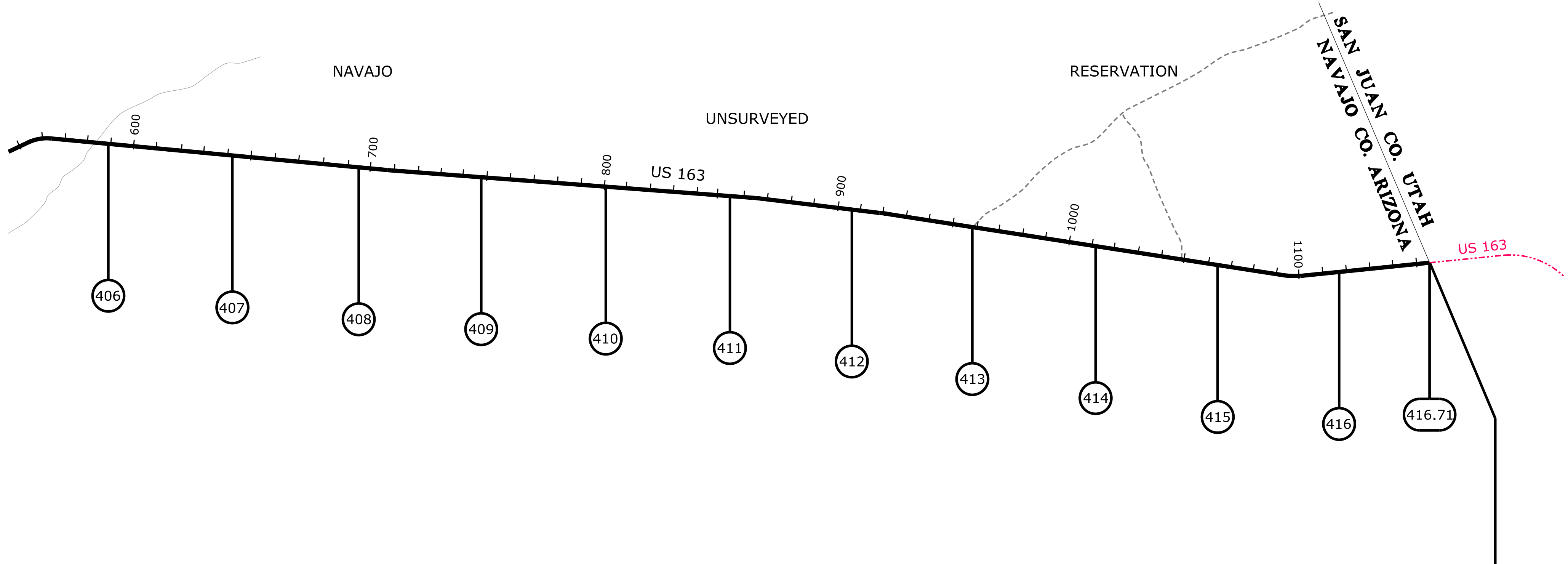
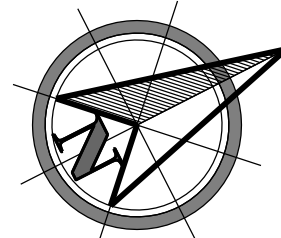
[Contact Us](#)

Click in colored box
to view Plans/Maps
xx Mile Post Number



Right Of Way Index Map	ROUTE US 163	MILEPOST 393.52 - 406.00
HIGHWAY NAME Kayenta - Utah State Line Why.		

NAVAJO COUNTY



(Sheet 2 of 2)

[Contact Us](#)

Click in colored box
to view Plans/Maps
ⓧ Mile Post Number



Right Of Way Index Map	ROUTE US 163	MILEPOST 406.00 - 416.71
HIGHWAY NAME Kayenta - Utah State Line Why.		