F.H.W.A. REGION	STATE	PROJECT NO.	SHEET NO.	TOTAL SHEETS	RECORD DRAWING
9	ARIZ.	010-E(210)S	1	16	
		010 PM 260			

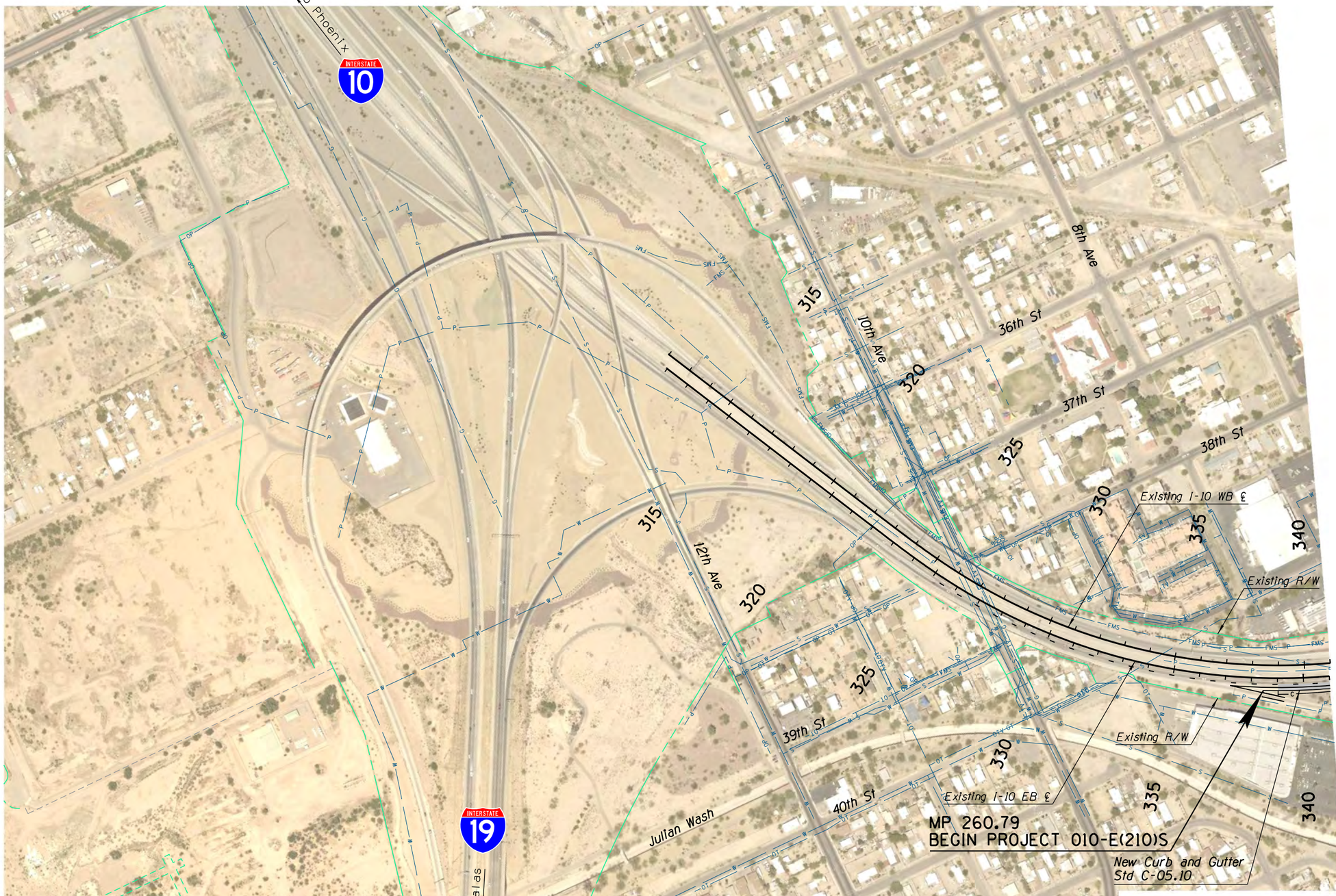

NOTE:
See Geometry Sheets for alignment data.
See Profile Sheets for vertical data.
See Signing and Marking Plans for lane configurations and signs.
See Drainage Concept Plans.

SCALE: Hor: 1"=400'

200 0 200 400
SCALE IN FEET

APPENDIX I

	NAME	DATE
DESIGN	MKO/JBC	10-17
DRAWN	SR/JLM	10-17
CHECKED	PNB	12-17

JACOBS

ARIZONA DEPARTMENT OF TRANSPORTATION
INFRASTUCTURE DELIVERY & OPERATIONS DIVISION
ROADWAY DESIGN SERVICES

PLAN SHEET
I-10 SYSTEM ALT IV
STA 314+00 TO STA 341+00

PRELIMINARY
NOT FOR
CONSTRUCTION
OR RECORDING

ROUTE	LOCATION	SHEET
I-10	I-10 - JCT. I-19 TO KOLB ROAD SR 210 - GOLF LINKS ROAD TO I-10	PL-01

TRACS NO. H7825 01L | 010-E(210)S | ___ OF ___

SURVEY NO. | DATE | LOCATION | REVISIONS | FINISHED PLANS | SURVEY NO.

F.H.W.A. REGION	STATE	PROJECT NO.	SHEET NO.	TOTAL SHEETS	RECORD DRAWING
9	ARIZ.	010-E(210)S	2	16	
		010 PM 260			

DATE- | LOCATION- | REVISIONS- | FINISHED PLANS- | SURVEY NO.

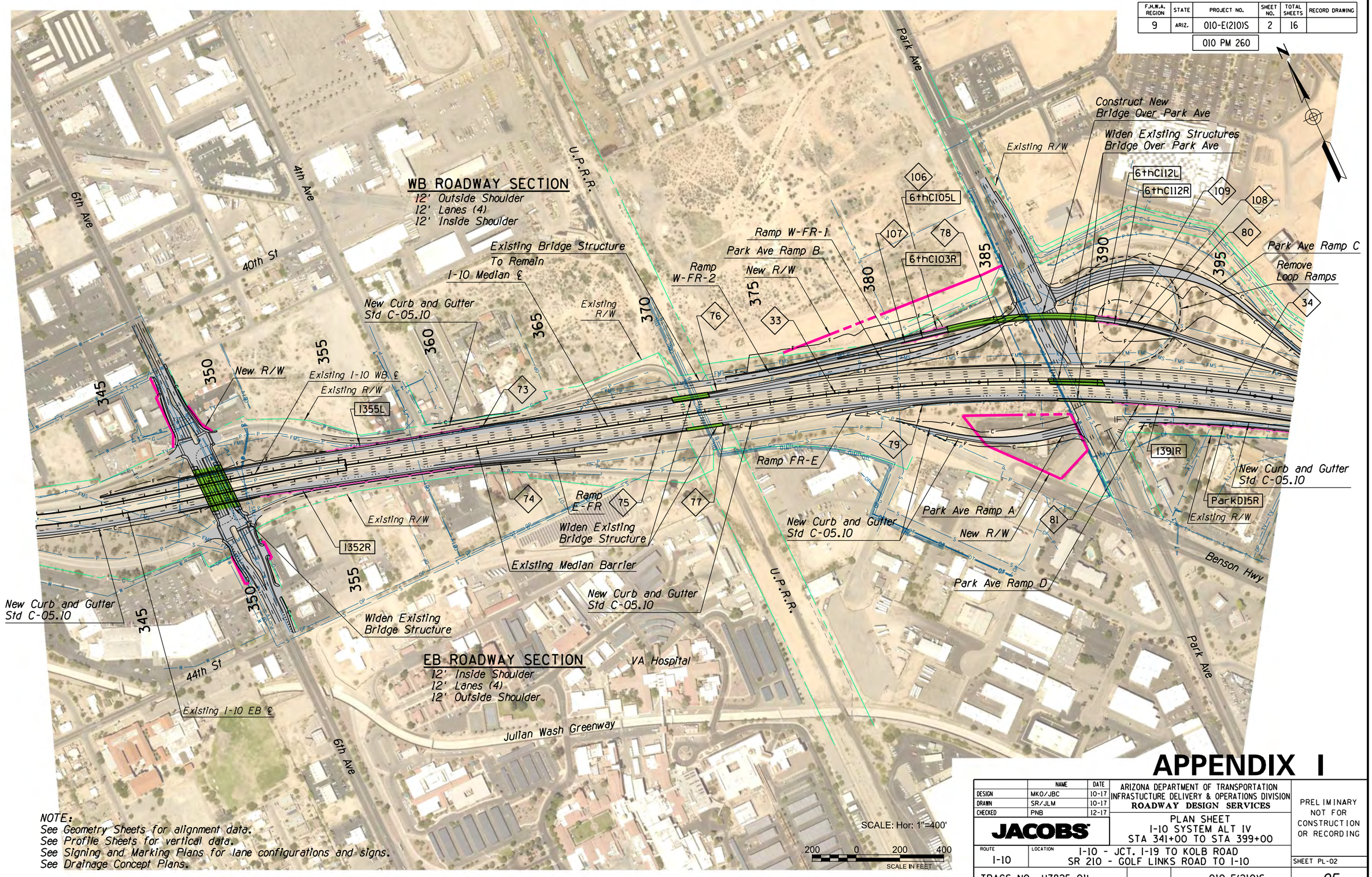

APPENDIX I

	NAME	DATE
DESIGN	MKO/JBC	10-17
DRAWN	SR/JLM	10-17
CHECKED	PNB	12-17

JACOBS

ARIZONA DEPARTMENT OF TRANSPORTATION
INFRASTUCTURE DELIVERY & OPERATIONS DIVISION
ROADWAY DESIGN SERVICES

PLAN SHEET
I-10 SYSTEM ALT IV
STA 341+00 TO STA 399+00

PRELIMINARY NOT FOR CONSTRUCTION OR RECORDING

ROUTE	LOCATION
I-10	I-10 - JCT. I-19 TO KOLB ROAD SR 210 - GOLF LINKS ROAD TO I-10

SHEET PL-02

TRACS NO. H7825 01L | 010-E(210)S | ___ OF ___

3/18/2019 P:\W7X89402 I-10 DCR-EA\700 PROJTEC\710CIVIL\702ADGN\H7825pl02.dgn

F.H.W.A. REGION	STATE	PROJECT NO.	SHEET NO.	TOTAL SHEETS	RECORD DRAWING
9	ARIZ.	010-E(210)S	3	16	
		010 PM 260			

DATE- | LOCATION- | REVISIONS- | FINISHED PLANS- | SURVEY NO.

WB ROADWAY SECTION
12' Outside Shoulder
12' Lanes (4)
12' Inside Shoulder

EB ROADWAY SECTION
12' Inside Shoulder
12' Lanes (4)
12' Outside Shoulder

Kino Pkwy
Ajo Way
Benson Hwy
Julian Wash Greenway

Construct New Equipment Pass Under Kino Pkwy Pamp B
Construct New Bridge Over Ajo Way
Construct New Bridge Over I-10
Construct New Bridge Over Ajo Way
Construct New Bridge Over Ajo Way

New Curb and Gutter Std C-05.10
I-10 Median ℄
Park Ave Ramp C
Kino Pkwy Ramp B
Kino Pkwy Ramp A
Park Ave Ramp D
Kino Pkwy Ramp D1
Kino Pkwy Ramp D2
Kino Pkwy Ramp C
Remove Ramp
Remove Ramp
Widen Existing Bridge Structure
New Curb and Gutter Std C-05.10
New Curb and Gutter Std C-05.10

New R/W
Existing R/W
New R/W
New R/W
New R/W
Existing R/W
New R/W
Existing R/W
New R/W
Existing R/W

KinoC11R
KinoC12L
ParkC56L
KinoC14R
KinoC15L
ParkC53R
KinoB22R
ParkC53L
KinoB16L
KinoA21R
KinoA34L
KinoA37R
KinoA37L
ParkC56R
ParkD15R

82 83 84 86 87 88 89 110 111 114 115 116 117 118 119 120 122 123 124 125 126 127 6 7 8

400 405 410 415 420 425 430 435 440 445 450 455

NOTE:
See Geometry Sheets for alignment data.
See Profile Sheets for vertical data.
See Signing and Marking Plans for lane configurations and signs.
See Drainage Concept Plans.

SCALE: Hor. 1"=400'
200 0 200 400
SCALE IN FEET

APPENDIX I

	NAME	DATE
DESIGN	MKO/JBC	10-17
DRAWN	SR/JLM	10-17
CHECKED	PNB	12-17

JACOBS

ARIZONA DEPARTMENT OF TRANSPORTATION
INFRASTUCTURE DELIVERY & OPERATIONS DIVISION
ROADWAY DESIGN SERVICES

PLAN SHEET
I-10 SYSTEM ALT IV
STA 399+00 TO STA 457+00

ROUTE: I-10
LOCATION: I-10 - JCT. I-19 TO KOLB ROAD
SR 210 - GOLF LINKS ROAD TO I-10

PRELIMINARY
NOT FOR CONSTRUCTION OR RECORDING

SHEET PL-03

TRACS NO. H7825 01L | 010-E(210)S | ___ OF ___

3/18/2019 P:\W7X89402 I-10 DCR-EA\700 PROJTEC\710CIVIL\702ADGN\H7825p103.dgn

F.H.W.A. REGION	STATE	PROJECT NO.	SHEET NO.	TOTAL SHEETS	RECORD DRAWING
9	ARIZ.	010-E(210)S	4	16	
		010 PM 260			

SURVEY NO. | FINISHED PLANS | REVISIONS | LOCATION | DATE

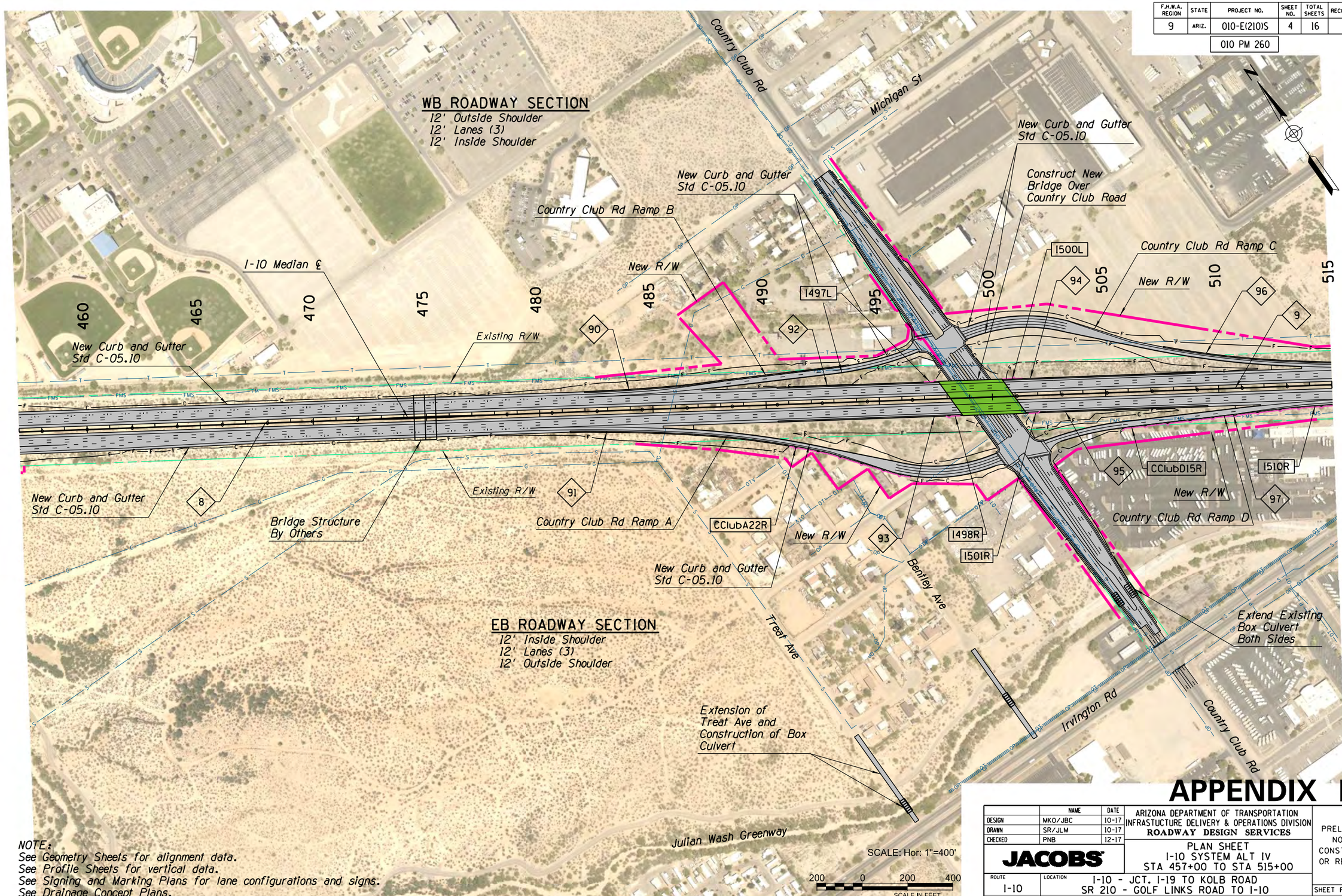

NOTE:
See Geometry Sheets for alignment data.
See Profile Sheets for vertical data.
See Signing and Marking Plans for lane configurations and signs.
See Drainage Concept Plans.

APPENDIX I

	NAME	DATE
DESIGN	MKO/JBC	10-17
DRAWN	SR/JLM	10-17
CHECKED	PNB	12-17

JACOBS

ARIZONA DEPARTMENT OF TRANSPORTATION
INFRASTUCTURE DELIVERY & OPERATIONS DIVISION
ROADWAY DESIGN SERVICES

PLAN SHEET
I-10 SYSTEM ALT IV
STA 457+00 TO STA 515+00

PRELIMINARY NOT FOR CONSTRUCTION OR RECORDING

ROUTE	LOCATION
I-10	I-10 - JCT. I-19 TO KOLB ROAD SR 210 - GOLF LINKS ROAD TO I-10

SHEET PL-04

TRACS NO. H7825 01L | 010-E(210)S | ___ OF ___

3/18/2019 P:\W7X89402 I-10 DCR-EA\700 PROJTEC\710CIVIL\702ADGN\H7825pl04.dgn

F.H.W.A. REGION	STATE	PROJECT NO.	SHEET NO.	TOTAL SHEETS	RECORD DRAWING
9	ARIZ.	010-E(210)S	5	16	
		010 PM 260			

DATE- | LOCATION- | REVISIONS- | FINISHED PLANS- | SURVEY NO.

WB ROADWAY SECTION
12' Outside Shoulder
12' Lanes (3)
12' Inside Shoulder

EB ROADWAY SECTION
12' Inside Shoulder
12' Lanes (3)
12' Outside Shoulder

Palo Verde Rd
Irvington Rd
Alvernon Way
U.P.R.R.
Tucson Electric Power
Julian Wash Greenway

Existing R/W
New R/W
Remove Ramps
New Curb and Gutter Std C-05.10
Construct New Bridge Over Irvington Rd
Widen Existing Bridge Over Palo Verde Rd
Construct New Connection to Palo Verde Rd
Widen Existing Bridge Over Alvernon Way
I-10 Median ℄
Ramp SW
Ramp EN
Ramp WN
Ramp SE
Alvernon Way Ramp A
Alvernon Way Ramp B
Alvernon Way Ramp C
Alvernon Way Ramp D

515 520 525 530 535 540 545 550 555 560 565 570 495 500 505 510 515 520

9 10 11 12 69 70 96 97 98 99 100 101 102 103 104 105 128 130 133 134 136

1510R 1525R 1528L 1531R 1532L 1534R 1572L AlcC15L EN50R EN55L EN76L EN76R SE30L SE30R SE41L SE41R WN28L WN38R WN41R WN42L

NOTE:
See Geometry Sheets for alignment data.
See Profile Sheets for vertical data.
See Signing and Marking Plans for lane configurations and signs.
See Drainage Concept Plans.

SCALE: Hor: 1"=400'
200 0 200 400
SCALE IN FEET

APPENDIX I

	NAME	DATE
DESIGN	MKO/JBC	10-17
DRAWN	SR/JLM	10-17
CHECKED	PNB	12-17

JACOBS

ARIZONA DEPARTMENT OF TRANSPORTATION
INFRASTUCTURE DELIVERY & OPERATIONS DIVISION
ROADWAY DESIGN SERVICES

PLAN SHEET
I-10 SYSTEM ALT IV
STA 515+00 TO STA 573+00

ROUTE: I-10
LOCATION: I-10 - JCT. I-19 TO KOLB ROAD
SR 210 - GOLF LINKS ROAD TO I-10

TRACS NO. H7825 01L | 010-E(210)S

PRELIMINARY NOT FOR CONSTRUCTION OR RECORDING

SHEET PL-05 ___ OF ___

3/18/2019 P:\W7X89402 I-10 DCR-EA\700 PROJTEC\710CIVIL\702ADGN\H7825pl05.dgn

F.H.W.A. REGION	STATE	PROJECT NO.	SHEET NO.	TOTAL SHEETS	RECORD DRAWING
9	ARIZ.	010-E(210)S	6	16	
		010 PM 260			

DATE- | LOCATION- | REVISIONS- | FINISHED PLANS- | SURVEY NO. | DATE-

Tucson Electric Power

WB ROADWAY SECTION
- 12' Outside Shoulder
- 12' Auxiliary Lane
- 12' CD Lanes (2)
- 22' Shoulder
- 12' Shoulder
- 12' Lanes (3)
- 16' Inside Shoulder

Ramp WN
WB CD
New R/W
U.P.R.R.
1572L
1614L
1616L
Julian Wash Greenway
New R/W
Existing R/W
I-10 Median ℄
EB CD
1581R
Construct New Bridge Over Drexel Road
1614R
Alvernon Way Ramp D
New R/W
Ramp SE
Drexel Rd

EB ROADWAY SECTION
- 16' Inside Shoulder
- 12' Lanes (3)
- 12' Shoulder
- 12' Shoulder
- 12' CD Lanes (3)
- 12' Auxiliary Lane
- 12' Outside Shoulder

575 580 585 590 595 600 605 610 615 620 625 630 525

12 13 14 15 35 36 136 137 138 139

NOTE:
See Geometry Sheets for alignment data.
See Profile Sheets for vertical data.
See Signing and Marking Plans for lane configurations and signs.
See Drainage Concept Plans.

SCALE: Hor: 1"=400'

200 0 200 400
SCALE IN FEET

APPENDIX I

	NAME	DATE
DESIGN	MKO/JBC	10-17
DRAWN	SR/JLM	10-17
CHECKED	PNB	12-17

JACOBS

ARIZONA DEPARTMENT OF TRANSPORTATION
INFRASTUCTURE DELIVERY & OPERATIONS DIVISION
ROADWAY DESIGN SERVICES

PLAN SHEET
I-10 SYSTEM ALT IV
STA 573+00 TO STA 631+00

PRELIMINARY NOT FOR CONSTRUCTION OR RECORDING

ROUTE	LOCATION	SHEET
I-10	I-10 - JCT. I-19 TO KOLB ROAD SR 210 - GOLF LINKS ROAD TO I-10	PL-06

TRACS NO. H7825 01L | 010-E(210)S | ___ OF ___

3/18/2019 P:\W7X89402 I-10 DCR-EA\700 PROJTEC\710CIVIL\702ADGN\H7825pl06.dgn

F.H.W.A. REGION	STATE	PROJECT NO.	SHEET NO.	TOTAL SHEETS	RECORD DRAWING
9	ARIZ.	010-E(210)S	7	16	

010 PM 260

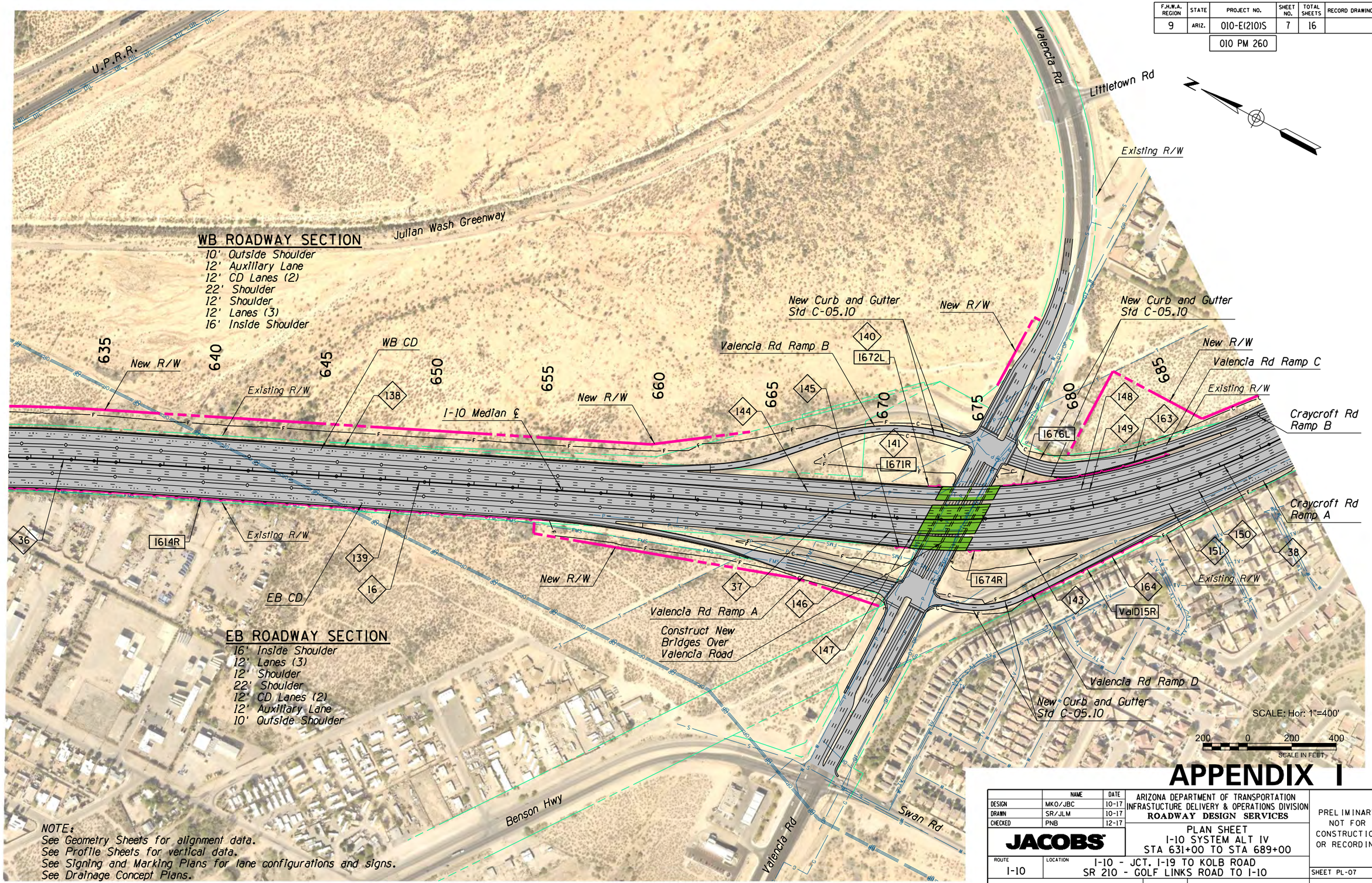

NOTE:
See Geometry Sheets for alignment data.
See Profile Sheets for vertical data.
See Signing and Marking Plans for lane configurations and signs.
See Drainage Concept Plans.

APPENDIX I

	NAME	DATE
DESIGN	MKO/JBC	10-17
DRAWN	SR/JLM	10-17
CHECKED	PNB	12-17

JACOBS

ARIZONA DEPARTMENT OF TRANSPORTATION
INFRASTUCTURE DELIVERY & OPERATIONS DIVISION
ROADWAY DESIGN SERVICES

PLAN SHEET
I-10 SYSTEM ALT IV
STA 631+00 TO STA 689+00

PRELIMINARY NOT FOR CONSTRUCTION OR RECORDING

ROUTE I-10

LOCATION I-10 - JCT. I-19 TO KOLB ROAD
SR 210 - GOLF LINKS ROAD TO I-10

SHEET PL-07

TRACS NO. H7825 01L | 010-E(210)S | ___ OF ___

3/18/2019 P:\W7X89402 I-10 DCR-EA\700 PROJTEC\710CIVIL\702ADGN\H7825p107.dgn

F.H.W.A. REGION	STATE	PROJECT NO.	SHEET NO.	TOTAL SHEETS	RECORD DRAWING
9	ARIZ.	010-E(210)S	8	16	
		010 PM 260			

DATE- | LOCATION- | REVISIONS- | FINISHED PLANS- | SURVEY NO.

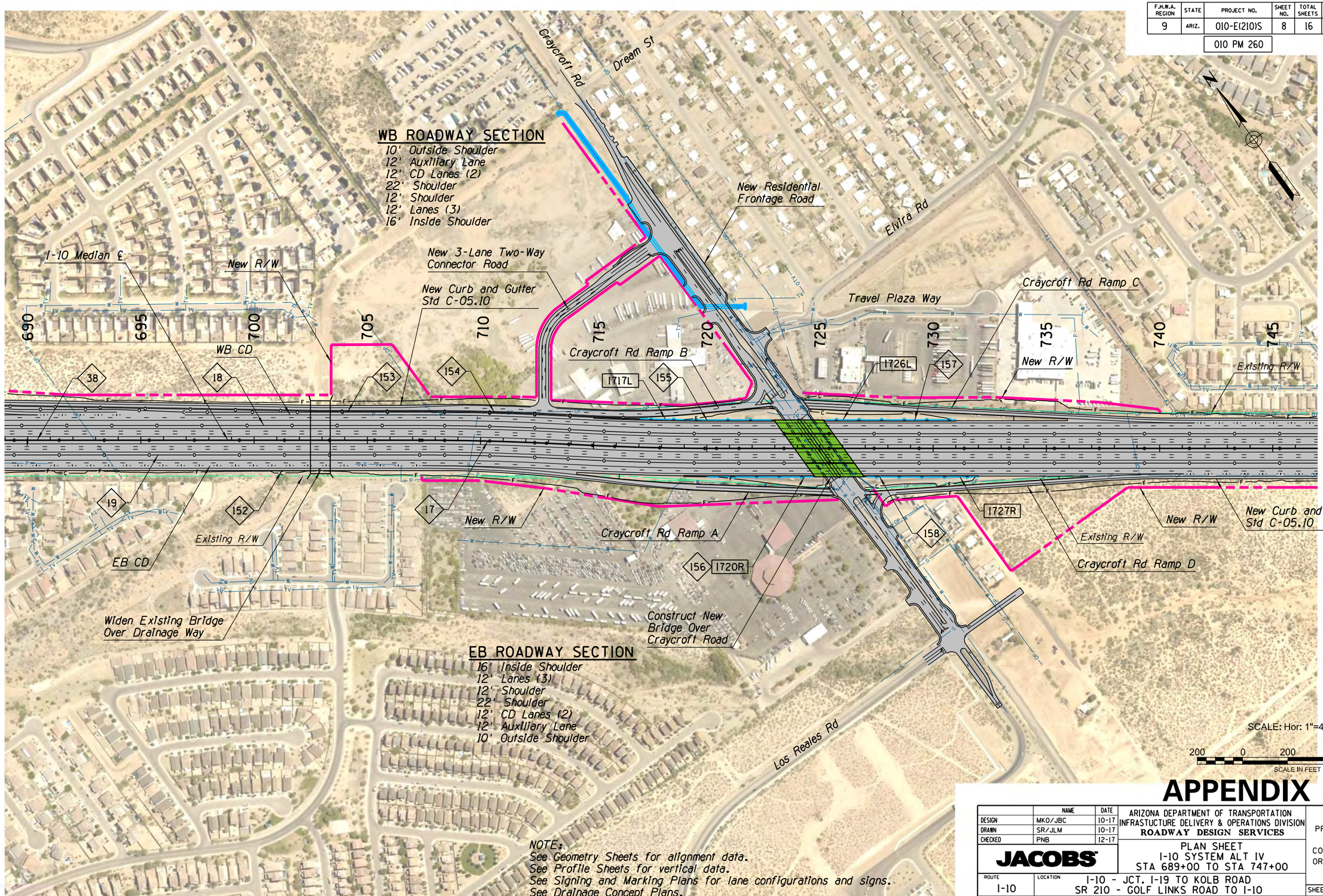

APPENDIX I

NOTE:
See Geometry Sheets for alignment data.
See Profile Sheets for vertical data.
See Signing and Marking Plans for lane configurations and signs.
See Drainage Concept Plans.

	NAME	DATE
DESIGN	MKO/JBC	10-17
DRAWN	SR/JLM	10-17
CHECKED	PNB	12-17

JACOBS

ARIZONA DEPARTMENT OF TRANSPORTATION
INFRASTUCTURE DELIVERY & OPERATIONS DIVISION
ROADWAY DESIGN SERVICES

PLAN SHEET
I-10 SYSTEM ALT IV
STA 689+00 TO STA 747+00

PRELIMINARY NOT FOR CONSTRUCTION OR RECORDING

ROUTE	LOCATION
I-10	I-10 - JCT. I-19 TO KOLB ROAD SR 210 - GOLF LINKS ROAD TO I-10

SHEET PL-08

TRACS NO. H7825 01L | 010-E(210)S | ___ OF ___

3/18/2019 P:\W7X89402 I-10 DCR-EA\700 PROJTEC\710CIVIL\702ADGN\H7825pl08.dgn

F.H.W.A. REGION	STATE	PROJECT NO.	SHEET NO.	TOTAL SHEETS	RECORD DRAWING
9	ARIZ.	010-E(210)S	9	16	
		010 PM 260			

DATE-
LOCATION-
REVISIONS-
FINISHED PLANS-
SURVEY NO.

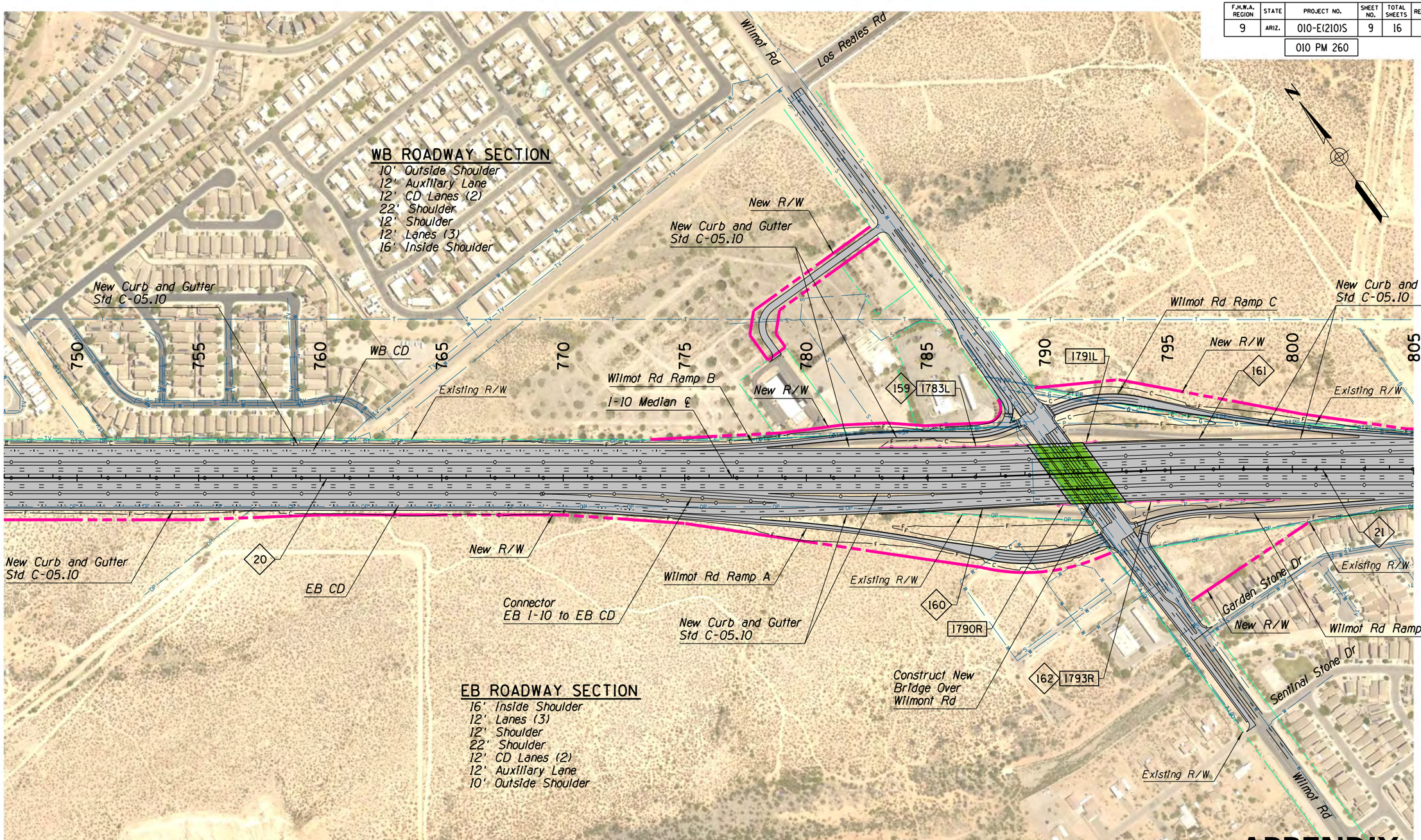

NOTE:
See Geometry Sheets for alignment data.
See Profile Sheets for vertical data.
See Signing and Marking Plans for lane configurations and signs.
See Drainage Concept Plans.

APPENDIX I

	NAME	DATE
DESIGN	MKO/JBC	10-17
DRAWN	SR/JLM	10-17
CHECKED	PNB	12-17

JACOBS

ARIZONA DEPARTMENT OF TRANSPORTATION
INFRASTUCTURE DELIVERY & OPERATIONS DIVISION
ROADWAY DESIGN SERVICES

PLAN SHEET
I-10 SYSTEM ALT IV
STA 747+00 TO STA 805+00

PRELIMINARY
NOT FOR
CONSTRUCTION
OR RECORDING

ROUTE	LOCATION
I-10	I-10 - JCT. I-19 TO KOLB ROAD SR 210 - GOLF LINKS ROAD TO I-10

SHEET PL-09

TRACS NO. H7825 01L | 010-E(210)S | ___ OF ___

F.H.W.A. REGION	STATE	PROJECT NO.	SHEET NO.	TOTAL SHEETS	RECORD DRAWING
9	ARIZ.	010-E(210)S	10	16	
		010 PM 260			

DATE: | LOCATION: | REVISIONS: | FINISHED PLANS: | SURVEY NO.

WB ROADWAY SECTION

10' Outside Shoulder
12' CD Lanes (2)
22' Shoulder
12' Shoulder
12' Lanes (3)
16' Inside Shoulder

EB ROADWAY SECTION

16' Inside Shoulder
12' Lanes (3)
12' Shoulder
22' Shoulder
12' CD Lanes (2)
10' Outside Shoulder

Kolb Rd
Science Park Dr
Kolb Rd Ramp C2
170
NBKolb18R
Construct New Bridge Over Ramp C2
169
New R/W
166
NBKolb18L
165
Kolb Rd Ramp C
Kolb Rd Ramp C1
SBKolb19L
SBKolb19R
New Curb and Gutter Std C-05.10
Kolb Rd Ramp B1
Connector WB CD to WB I-10
WB CD
New Curb and Gutter Std C-05.10
805 810 815 820 825 830 835 840 845 850 855 860
New R/W
21
Existing R/W
22
Kolb Rd Ramp B
New R/W
SBDD115R
SBDD115L
NBDD127R
NBDD127L
Kolb Road NB Mainline
SBDD119L
SBDD119R
NBDD131R
NBDD131L
Kolb Rd Ramp D
Kolb Rd Ramp A1
Kolb Rd Ramp D1
I-10 Median ℄
Existing R/W
23
New Curb and Gutter Std C-05.10
New Curb and Gutter Std C-05.10
New Curb and Gutter Std C-05.10
EB CD
Construct New Bridge Over I-10 at Kolb Road
Kolb Rd Ramp A
Remove Ramp
Kolb Road SB Mainline
SBKolb41R
STATE LANDS
New R/W
SBKolb41L

NOTE:
See Geometry Sheets for alignment data.
See Profile Sheets for vertical data.
See Signing and Marking Plans for lane configurations and signs.
See Drainage Concept Plans.

SCALE: Hor: 1"=400'
200 0 200 400
SCALE IN FEET

APPENDIX I

	NAME	DATE
DESIGN	MKO/JBC	10-17
DRAWN	SR/JLM	10-17
CHECKED	PNB	12-17

JACOBS

ARIZONA DEPARTMENT OF TRANSPORTATION
INFRASTUCTURE DELIVERY & OPERATIONS DIVISION
ROADWAY DESIGN SERVICES

PLAN SHEET
I-10 SYSTEM ALT IV
STA 805+00 TO STA 863+00

PRELIMINARY NOT FOR CONSTRUCTION OR RECORDING

ROUTE	LOCATION
I-10	I-10 - JCT. I-19 TO KOLB ROAD SR 210 - GOLF LINKS ROAD TO I-10

SHEET PL-10

TRACS NO. H7825 01L | 010-E(210)S | ___ OF ___

3/18/2019 P:\W7X89402 I-10 DCR-EA\700 PROJTEC\710CIVIL\702ADGN\H7825pl10.dgn

F.H.W.A. REGION	STATE	PROJECT NO.	SHEET NO.	TOTAL SHEETS	RECORD DRAWING
9	ARIZ.	010-E(210)S	11	16	
		010 PM 260			

DATE:
LOCATION:
REVISIONS:
FINISHED PLANS:
SURVEY NO.

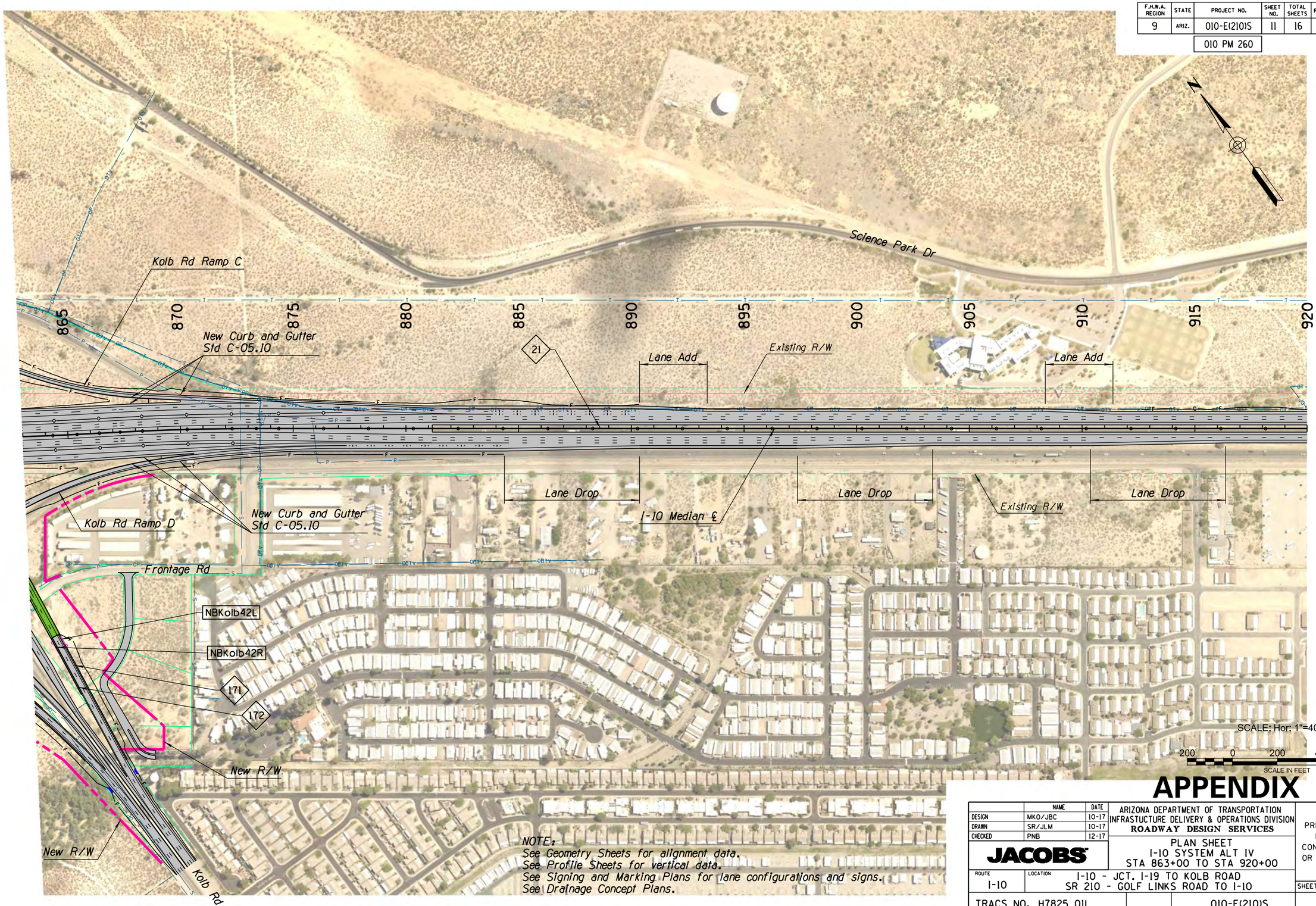

NOTE:
See Geometry Sheets for alignment data.
See Profile Sheets for vertical data.
See Signing and Marking Plans for lane configurations and signs.
See Drainage Concept Plans.

APPENDIX I

	NAME	DATE
DESIGN	MKO/JBC	10-17
DRAWN	SR/JLM	10-17
CHECKED	PNB	12-17

JACOBS

ARIZONA DEPARTMENT OF TRANSPORTATION
INFRASTUCTURE DELIVERY & OPERATIONS DIVISION
ROADWAY DESIGN SERVICES

PLAN SHEET
I-10 SYSTEM ALT IV
STA 863+00 TO STA 920+00

PRELIMINARY
NOT FOR
CONSTRUCTION
OR RECORDING

ROUTE	LOCATION	SHEET PL-11
I-10	I-10 - JCT. I-19 TO KOLB ROAD SR 210 - GOLF LINKS ROAD TO I-10	
TRACS NO. H7825 01L		010-E(210)S ___ OF ___

3/18/2019 P:\W7X89402 I-10 DCR-EA\700 PROJTEC\710CIVIL\702ADGN\H7825p111.dgn

F.H.W.A. REGION	STATE	PROJECT NO.	SHEET NO.	TOTAL SHEETS	RECORD DRAWING
9	ARIZ.	010-E(210)S	12	16	
		010 PM 260			

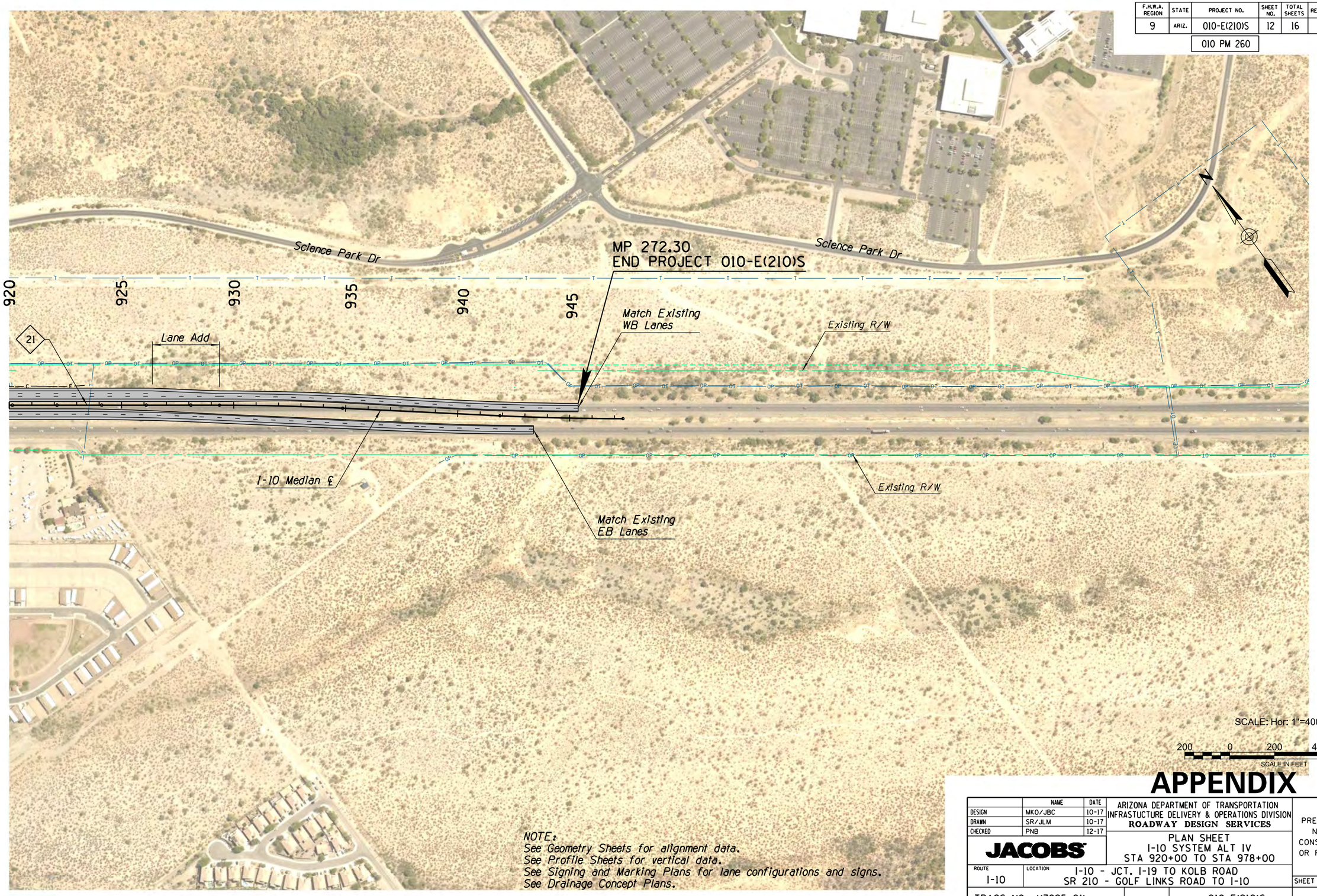

NOTE:
See Geometry Sheets for alignment data.
See Profile Sheets for vertical data.
See Signing and Marking Plans for lane configurations and signs.
See Drainage Concept Plans.

APPENDIX I

	NAME	DATE
DESIGN	MKO/JBC	10-17
DRAWN	SR/JLM	10-17
CHECKED	PNB	12-17

ARIZONA DEPARTMENT OF TRANSPORTATION
INFRASTUCTURE DELIVERY & OPERATIONS DIVISION
ROADWAY DESIGN SERVICES

JACOBS

PLAN SHEET
I-10 SYSTEM ALT IV
STA 920+00 TO STA 978+00

PRELIMINARY
NOT FOR
CONSTRUCTION
OR RECORDING

ROUTE	LOCATION
I-10	I-10 - JCT. I-19 TO KOLB ROAD SR 210 - GOLF LINKS ROAD TO I-10

SHEET PL-12

TRACS NO. H7825 01L | 010-E(210)S | ___ OF ___

SURVEY NO. | DATE | LOCATION | REVISIONS | FINISHED PLANS | SURVEY NO. | DATE | LOCATION | REVISIONS | FINISHED PLANS

3/18/2019 P:\W7X89402 I-10 DCR-EA\700 PROJTEC\710CIVIL\702ADGN\H7825p112.dgn

F.H.W.A. REGION	STATE	PROJECT NO.	SHEET NO.	TOTAL SHEETS	RECORD DRAWING
9	ARIZ.	010-E(210)S	13	16	
		010 PM 260			

SURVEY NO. | FINISHED PLANS- | REVISIONS- | LOCATION- | DATE-

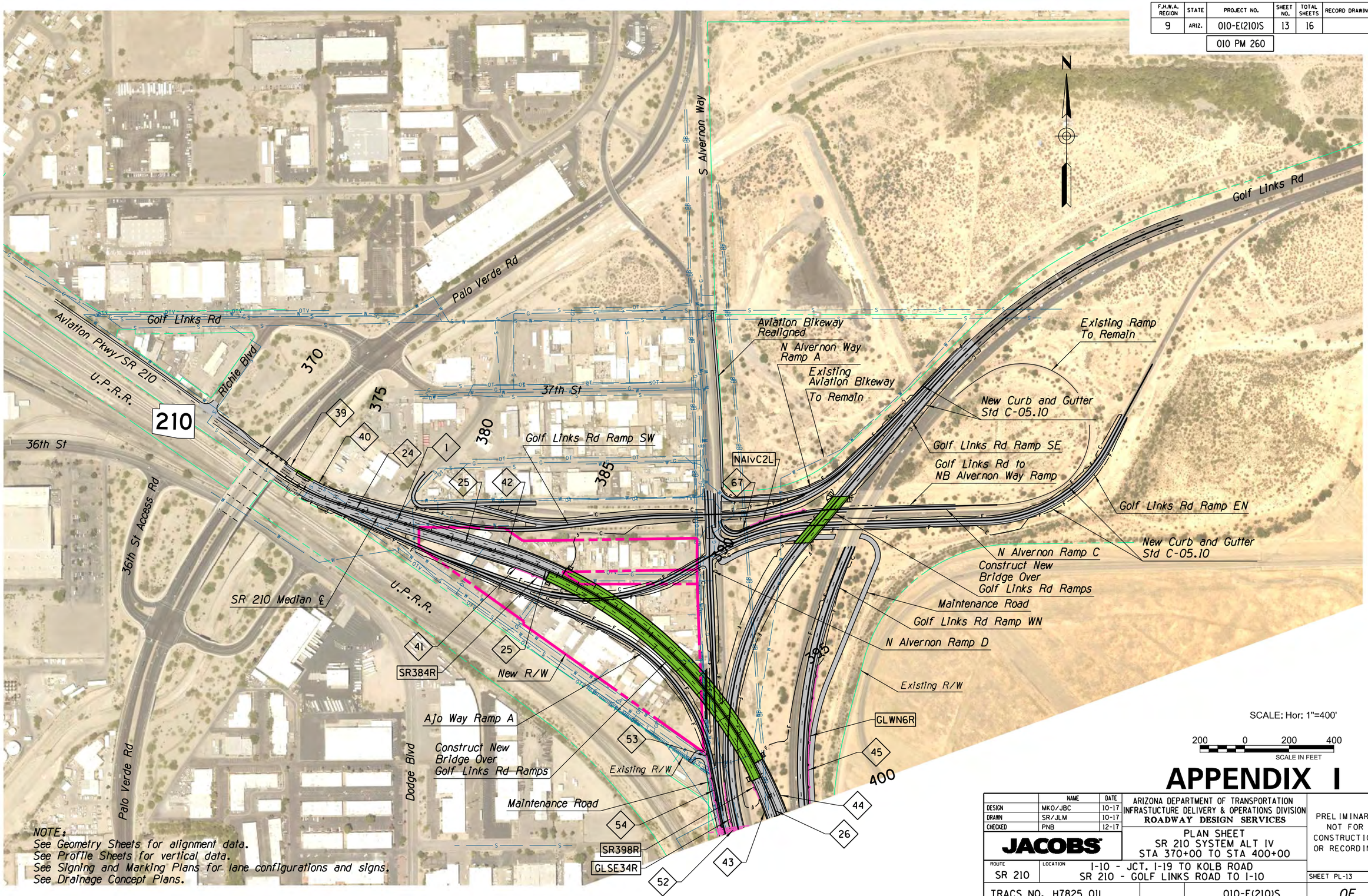

SCALE: Hor: 1"=400'

200 0 200 400
SCALE IN FEET

APPENDIX I

NOTE:
See Geometry Sheets for alignment data.
See Profile Sheets for vertical data.
See Signing and Marking Plans for lane configurations and signs.
See Drainage Concept Plans.

	NAME	DATE
DESIGN	MKO/JBC	10-17
DRAWN	SR/JLM	10-17
CHECKED	PNB	12-17

JACOBS

ARIZONA DEPARTMENT OF TRANSPORTATION
INFRASTUCTURE DELIVERY & OPERATIONS DIVISION
ROADWAY DESIGN SERVICES

PLAN SHEET
SR 210 SYSTEM ALT IV
STA 370+00 TO STA 400+00

PRELIMINARY
NOT FOR CONSTRUCTION OR RECORDING

ROUTE	LOCATION	SHEET
SR 210	I-10 - JCT. I-19 TO KOLB ROAD SR 210 - GOLF LINKS ROAD TO I-10	PL-13

TRACS NO. H7825 01L | 010-E(210)S | ___ OF ___

3/18/2019 P:\W7X89402 I-10 DCR-EA\700 PROJTEC\710CIVIL\702ADGN\H7825pl13.dgn

F.H.W.A. REGION	STATE	PROJECT NO.	SHEET NO.	TOTAL SHEETS	RECORD DRAWING
9	ARIZ.	010-E(210)S	14	16	

010 PM 260

EB ROADWAY SECTION
12' Outside Shoulder
12' Lanes (4)
12' Inside Shoulder

WB ROADWAY SECTION
12' Inside Shoulder
12' Lanes (4)
12' Outside Shoulder

Maintenance Road
New Curb and Gutter Std C-05.10
Existing R/W
SR404L
GLWN6R
Construct New Bridge Over U.P.R.R. Tracks
SR423L
Ajo Way Ramp B
Contractors Way
U.P.R.R.
SR442L
GL SE to Ajo Way Ramp A
SR 210 Median ℄
Golf Links Rd Ramp SE
Ajo Way Ramp A
New R/W
Ajo Way Ramp C
SR454L
SR434R
New R/W
Ajo Way Ramp A
SR445R
AjoD11R
SR456R
Ajo Way Ramp D
New R/W
Construct New Bridge Over Ajo Way
Dodge Blvd
Ajo Way

SCALE: Hor: 1"=400'
200 0 200 400
SCALE IN FEET

NOTE:
See Geometry Sheets for alignment data.
See Profile Sheets for vertical data.
See Signing and Marking Plans for lane configurations and signs.
See Drainage Concept Plans.

APPENDIX I

	NAME	DATE
DESIGN	MKO/JBC	10-17
DRAWN	SR/JLM	10-17
CHECKED	PNB	12-17

JACOBS

ARIZONA DEPARTMENT OF TRANSPORTATION
INFRASTUCTURE DELIVERY & OPERATIONS DIVISION
ROADWAY DESIGN SERVICES

PLAN SHEET
SR 210 SYSTEM ALT IV
STA 400+00 TO STA 458+00

ROUTE: SR 210
LOCATION: I-10 - JCT. I-19 TO KOLB ROAD
SR 210 - GOLF LINKS ROAD TO I-10

TRACS NO. H7825 01L | 010-E(210)S

PRELIMINARY NOT FOR CONSTRUCTION OR RECORDING

SHEET PL-14

___ OF ___

3/18/2019 P:\W7X89402 I-10 DCR-EA\700 PROJTEC\710CIVIL\702ADGN\H7825pl14.dgn

SURVEY NO. | DATE | LOCATION | REVISIONS | FINISHED PLANS | SURVEY NO.

F.H.W.A. REGION	STATE	PROJECT NO.	SHEET NO.	TOTAL SHEETS	RECORD DRAWING
9	ARIZ.	010-E(210)S	15	16	
		010 PM 260			

N

EB ROADWAY SECTION
12' Outside Shoulder
12' Lanes (4)
12' Inside Shoulder

WB ROADWAY SECTION
12' Inside Shoulder
12' Lanes (4)
12' Outside Shoulder

Irvington Rd
Contractors' Way
New R/W
U.P.R.R.
Existing R/W
SR 210 Median ℄
Construct New Bridge Over Irvington Rd
Construct New Bridge Over Michigan St
Michigan St
Ramp EN
Ramp WN
Ramp SE
Ramp SW
Alvernon Way Ramp C
Construct New Bridge For Ramp Over Alvernon Way Ramp C
Alvernon Way Ramp D
Alvernon Way Ramp A
Alvernon Way Ramp B
Construct New Bridges For Ramps Over Alvernon Way
Julian Wash Greenway

460 465 470 475 480 485 490 495 500 505 510 515 520 525 530 535 540 545 550 555 560 565 570

61 64 31 4 32 63 62 30 5 65 72 71 68 66 132 131

SR454L SR463L SR456R SR463R SR490L SR490R EN76R EN76L WN28L WN38R WN41R WN42L AlvC15L SE41L SE41R SE30L SE30R EN55L EN50R

SCALE: Hor: 1"=400'
200 0 200 400
SCALE IN FEET

NOTE:
See Geometry Sheets for alignment data.
See Profile Sheets for vertical data.
See Signing and Marking Plans for lane configurations and signs.
See Drainage Concept Plans.

APPENDIX I

	NAME	DATE
DESIGN	MKO/JBC	10-17
DRAWN	SR/JLM	10-17
CHECKED	PNB	12-17

JACOBS

ARIZONA DEPARTMENT OF TRANSPORTATION
INFRASTUCTURE DELIVERY & OPERATIONS DIVISION
ROADWAY DESIGN SERVICES

PLAN SHEET
SR 210 SYSTEM ALT IV
STA 460+00 TO STA 520+00

ROUTE: SR 210
LOCATION: I-10 - JCT. I-19 TO KOLB ROAD
SR 210 - GOLF LINKS ROAD TO I-10

TRACS NO. H7825 01L
010-E(210)S

PRELIMINARY
NOT FOR CONSTRUCTION OR RECORDING

SHEET PL-15
___ OF ___

DATE- LOCATION- REVISIONS- FINISHED PLANS- SURVEY NO. DATE- LOCATION- REVISIONS- FINISHED PLANS- SURVEY NO.

3/18/2019 P:\W7X89402 I-10 DCR-EA\700 PROJTEC\710CIVIL\702ADGN\H7825pl15.dgn

F.H.W.A. REGION	STATE	PROJECT NO.	SHEET NO.	TOTAL SHEETS	RECORD DRAWING
9	ARIZ.	010-E(210)S	16	16	
		010 PM 260			

DATE- | LOCATION- | REVISIONS- | FINISHED PLANS- | SURVEY NO.

875 870 865 860 850 845 840 835 830

Remove Ramp
178 SBDD115L
177 SBDD115R
Kolb Rd Ramp C
Kolb Rd NB Mainline
Kolb Rd Ramp C1
169
NBKolb18L
New R/W
NBKolb18R
170
New Curb and Gutter Std C-05.10
Science Park Dr
Kolb Rd Ramp C2
Kolb Rd
165
New R/W
166
SBKolb19L
SBKolb19R
Kolb Rd Ramp B1
173 NBDD127R
174 NBDD127L
Kolb Rd Ramp B
Kolb Rd Ramp D
SBDD119L 180
179
SBDD119R
Kolb Rd Ramp D1
Frontage Rd
NBKolb42L
NBKolb42R
New R/W
172
171
Wall St
Maritime Dr
Explorer Blvd
Kolb Rd
167
168
SBKolb41L
SBKolb41R
Construct New Bridge For Access To Frontage Road And State Lands
New Curb and Gutter Std C-05.10
Extend Existing Pipe Culvert Both Ends
NBDD131R
176
175
NBDD131L
21
New R/W
Kolb Rd SB Mainline
Kolb Rd Ramp A1
Kolb Rd Ramp A
Remove Ramp
State Lands

N

SCALE: Hor: 1"=400'

200 0 200 400
SCALE IN FEET

NOTE:
See Geometry Sheets for alignment data.
See Profile Sheets for vertical data.
See Signing and Marking Plans for lane configurations and signs.
See Drainage Concept Plans.

APPENDIX I

	NAME	DATE
DESIGN	MKO/JBC	10-17
DRAWN	SR/JLM	10-17
CHECKED	PNB	12-17

JACOBS

ARIZONA DEPARTMENT OF TRANSPORTATION
INFRASTUCTURE DELIVERY & OPERATIONS DIVISION
ROADWAY DESIGN SERVICES

PLAN SHEET
I-10 SYSTEM ALT IV
KOLB ROAD

PRELIMINARY
NOT FOR
CONSTRUCTION
OR RECORDING

ROUTE	LOCATION	SHEET
I-10	I-10 - JCT. I-19 TO KOLB ROAD SR 210 - GOLF LINKS ROAD TO I-10	PL-16

TRACS NO. H7825 01L | 010-E(210)S | ___ OF ___

3/18/2019 P:\W7X89402 I-10 DCR-EA\700 PROJTEC\710CIVIL\702ADGN\H7825p116.dgn