

THE CITY OF PRESCOTT

ERNEST A. LOVE FIELD

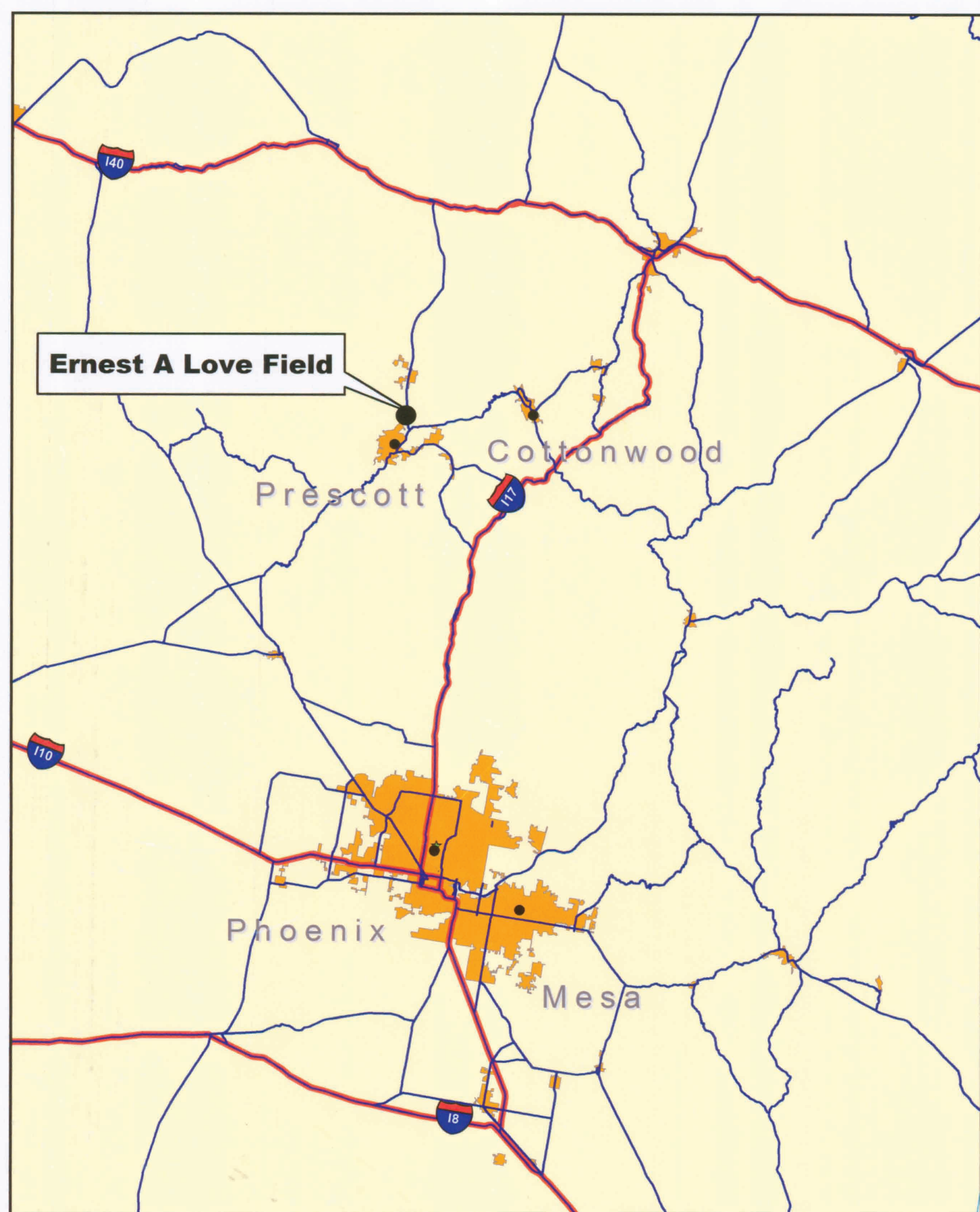
PRESCOTT, ARIZONA

AIRPORT LAYOUT PLAN

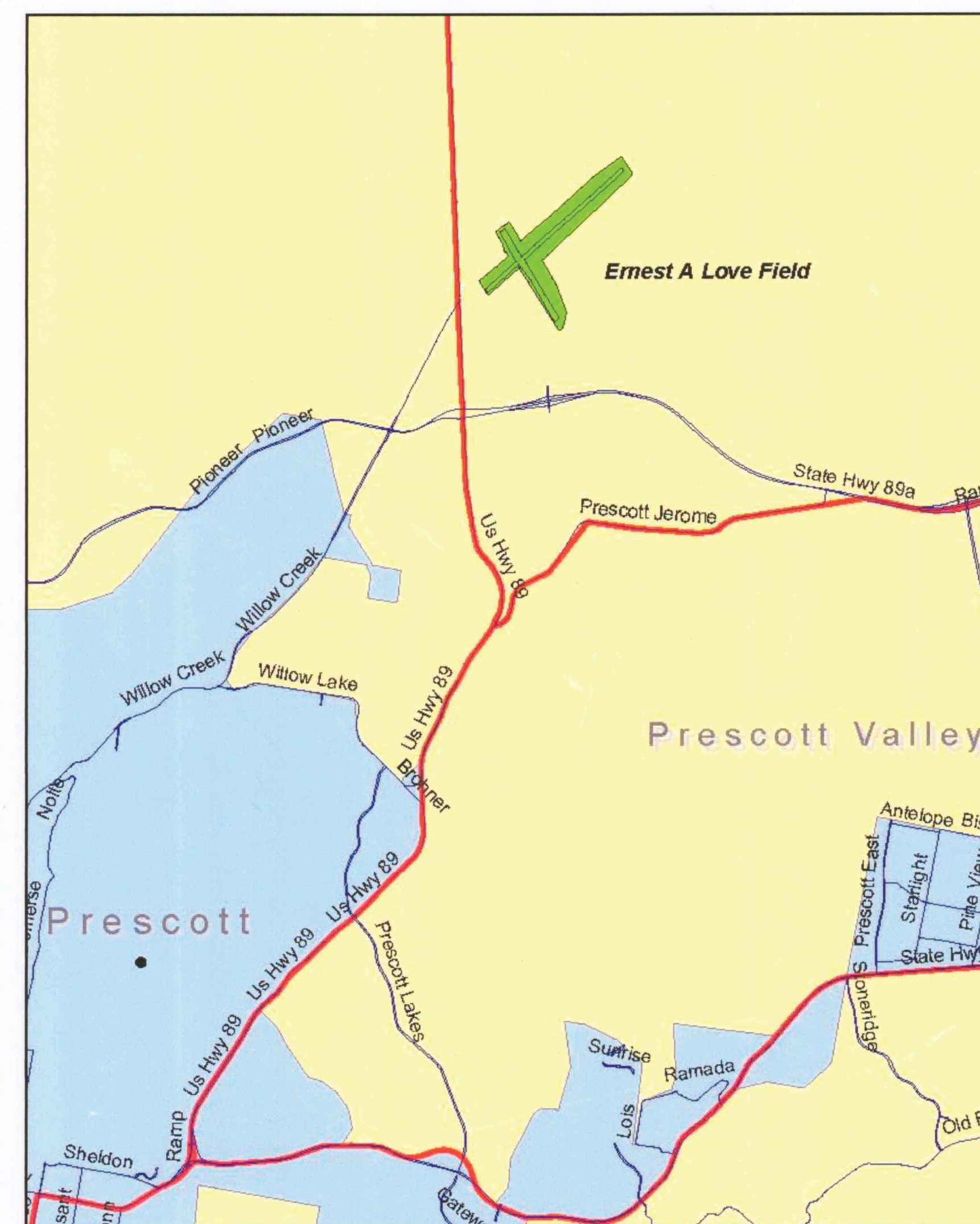
AIP NO. 025-2006
AUGUST 2010

INDEX OF DRAWINGS

NUMBER	DESCRIPTION
01	TITLE SHEET
02	EXISTING AIRPORT FACILITIES
03	AIRPORT LAYOUT PLAN <i>(See Separate 36 X 48 Sheet)</i>
04	RUNWAY PLANS AND PROFILES
05	FAR PART 77 SURFACES PLAN
06	TERMINAL AREA PLAN
07	LAND USE AND ACCESS PLAN
08	EXHIBIT "A" - AIRPORT PROPERTY MAP



VICINITY MAP



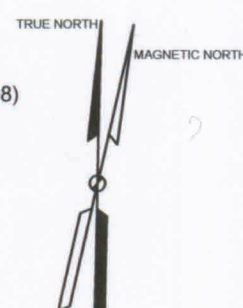
LOCATION MAP

PRESCOTT MUNICIPAL AIRPORT



ERNEST A. LOVE FIELD (PRC)
Prescott, Arizona
Owner: CITY OF PRESCOTT
201 SOUTH CORTÉZ STREET
PRESCOTT, AZ 86301
Phone 928-777-1114
Manager: BENJAMIN D VARDIMAN
6548 CRYSTAL LANE
PRESCOTT, AZ 86301
Phone 928-777-1114

Magnetic Declination: 11°36' E (June 2008)
Annual Variation: 0°11' W
(Source: National Geophysical Data Center)



TITLE SHEET

Funding Acknowledgment
The preparation of this document was financed in part through a grant from the Federal Aviation Administration as provided under Section 502 of the Airport and Airway Improvement Act of 1982, as amended by the Airport and Airway Safety and Expansion Act of 1987. The contents do not necessarily reflect the official views or policy of the FAA. Acceptance of this report by the FAA does not in any way constitute a commitment on the part of the United States to participate in any development depicted therein nor does it indicate that the proposed development is environmentally in accordance with appropriate public laws.

Designed by: NS/LD
Drawn by: NS/LD
Checked by: MC
August 2010
Sheet 1 of 8

THE Louis Berger Group, Inc.
2345 E. THOMAS ROAD
SUITE 220 - PHOENIX, AZ 85016
TEL: 602-234-1124 FAX: 602-241-1561
WWW.LOUISSBERGER.COM
AVIATION SERVICES HEADQUARTERS
20 CORPORATE WOODS BLVD
ALBANY, NY 12211
TEL: 518-432-8545 FAX: 518-432-8571
WWW.LOUISSBERGER.COM

