

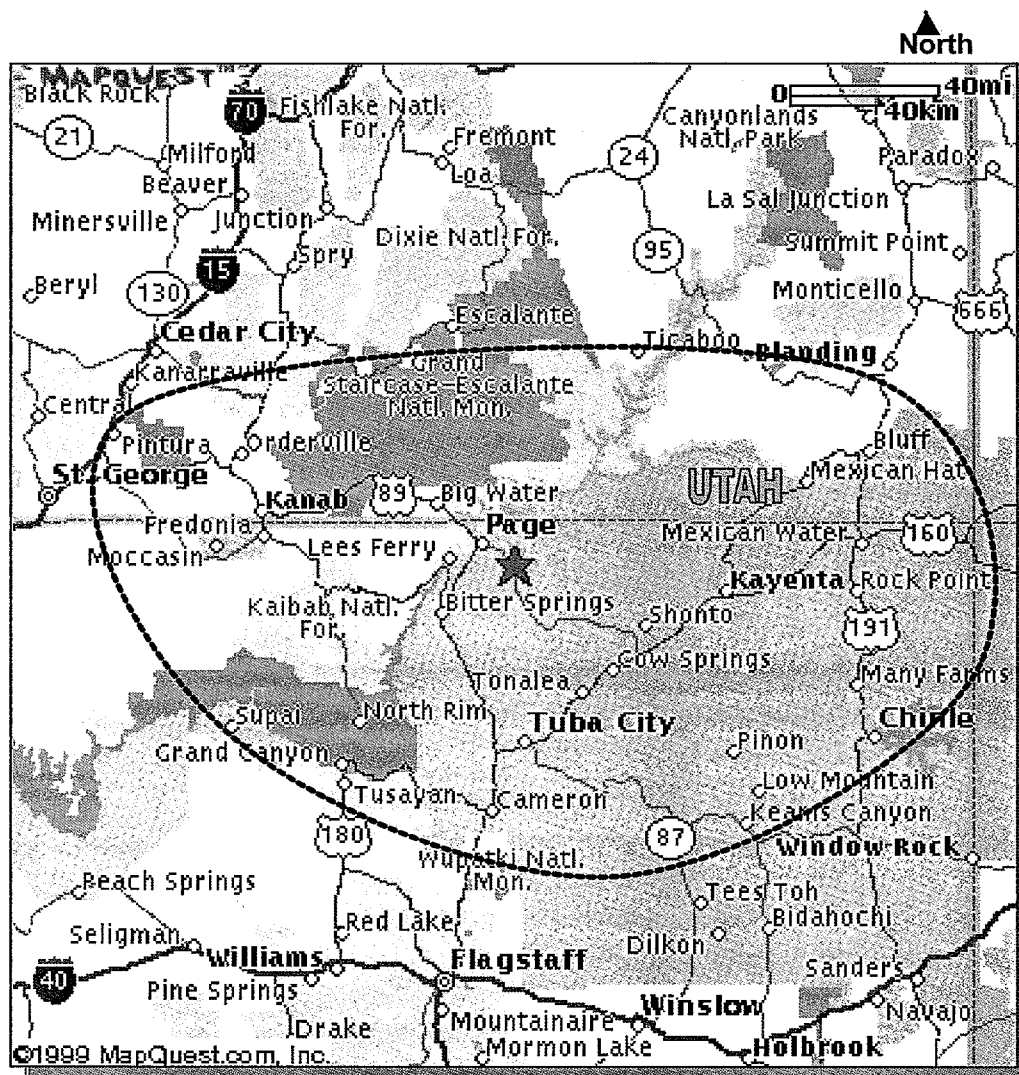
PAGE MUNICIPAL
AIRPORT
**MASTER PLAN
UPDATE**
2000-2020









Appendices

Appendix A - Description

The following "Potential Airport Service Area" was identified by the Planning Advisory Committee (PAC). This PAC-identified Service Area is larger than the Master Plan Report-identified Service Area since the PAC included market potential as criteria for the service area boundary.



LEGEND

- | | | | |
|---|-------------------------------|---|------------------------|
|  | Airport Service Area Boundary |  | Interstate |
|  | City/Airport Location |  | State Route/Highway |
|  | State Border |  | Other Cities and Towns |