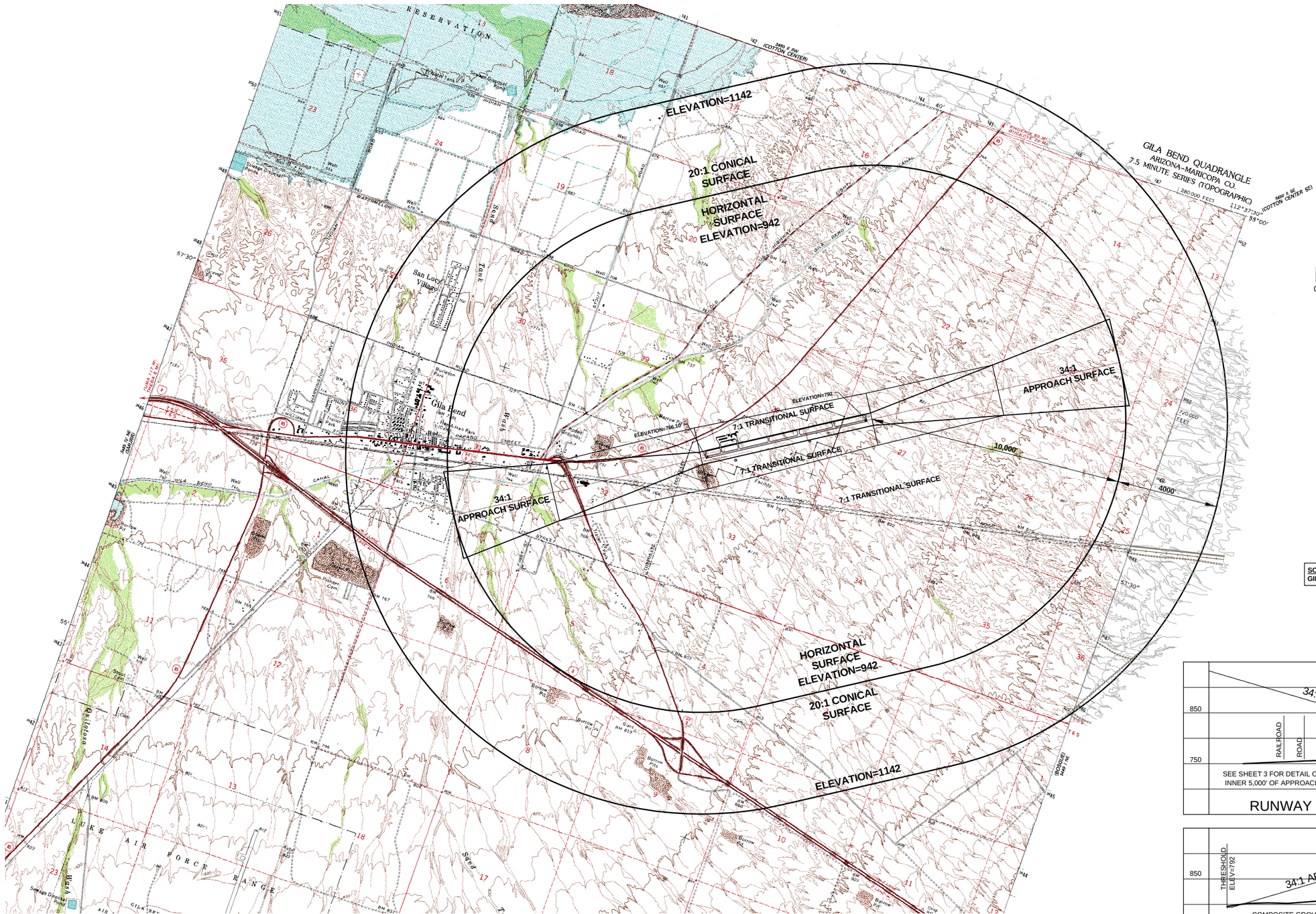

GRAPHIC SCALE IN FEET

0 2000 4000 6000 8000

MAGNETIC DECLINATION = 12°17.5'EAST
(DECEMBER 2003)
SOURCE: USGS
DATUM: NORTH AMERICAN DATUM (NAD) 83

SOURCE OF TOPOGRAPHY:
GILA BEND 7.5' USGS MAP - PROVISIONAL EDITION 1973

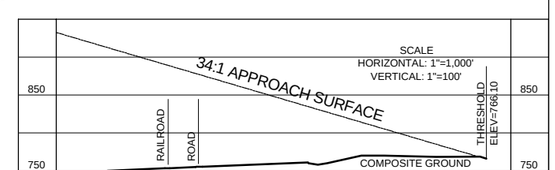

RUNWAY 4 APPROACH PROFILE

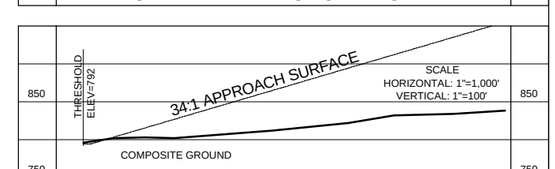

RUNWAY 22 APPROACH PROFILE

NO OBSTRUCTIONS PRESENT

AIRPORT AIRSPACE DRAWING
GILA BEND MUNICIPAL AIRPORT
GILA BEND, ARIZONA

DRAWN BY: SWD 12/20/03
DESIGNED BY: NJP 12/20/03

SHEET 7 OF 7

Gannett Fleming

A:\39321\AIRSPACE.DGN
12-20-03