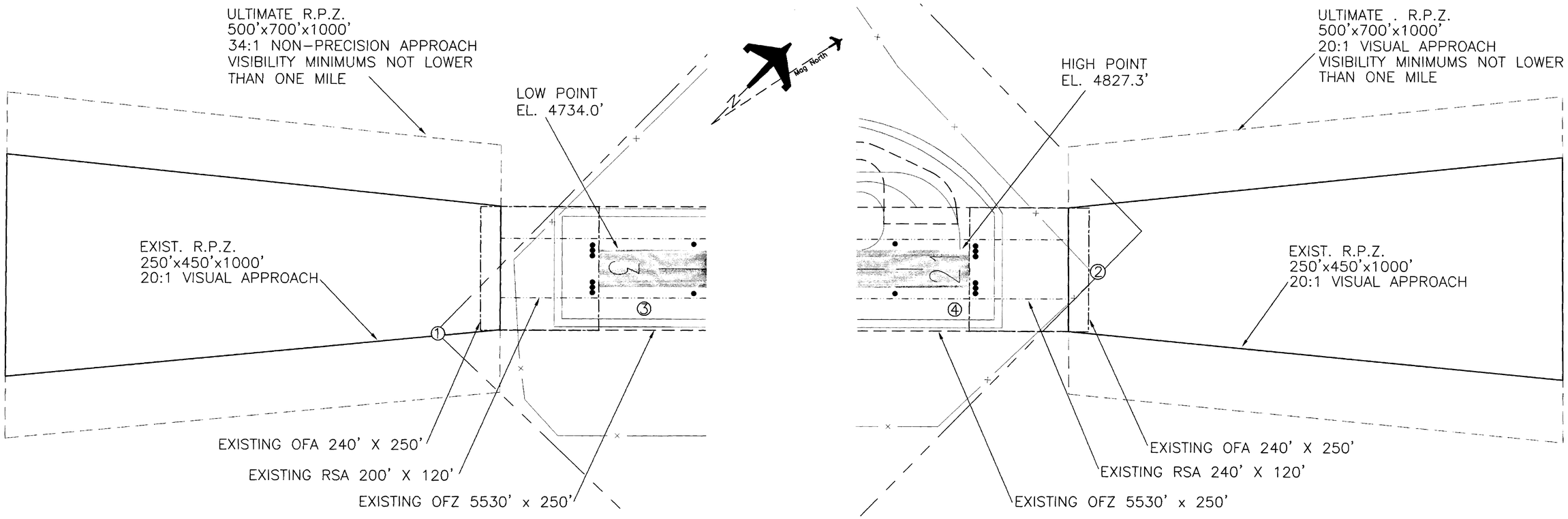

RUNWAY 3–21 PROTECTION ZONE PLANS

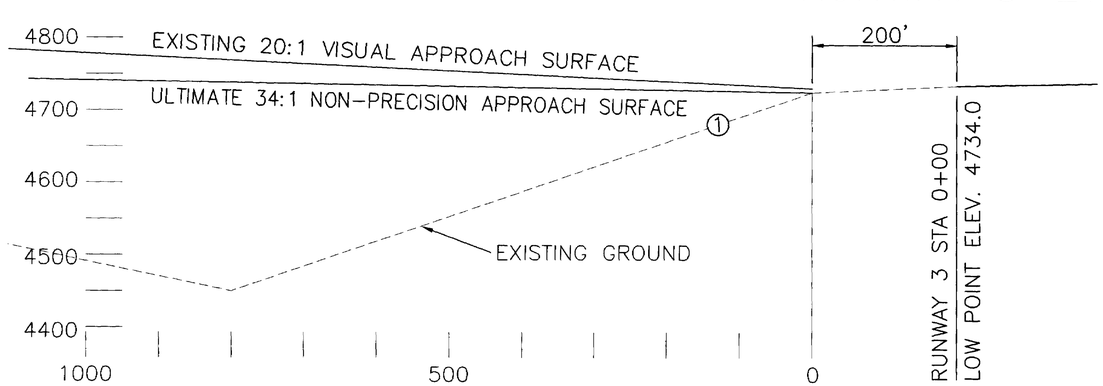

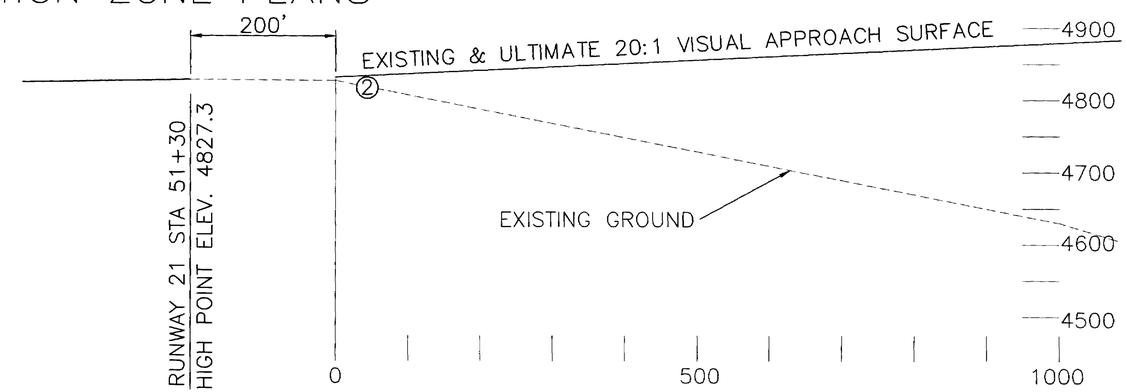

RUNWAY 3–21 PROTECTION ZONE PROFILES

OBSTRUCTION TABLE

NO.	DESCRIPTION	ELEVATION ± (MSL)	PENETRATION ±	SURFACE	DISPOSITION
①	FENCE	4,680'	–51'	APPROACH	NONE
②	FENCE	4,820'	–8'	APPROACH	NONE
③	DIRT ROAD	4,734'	NONE	APPROACH	NONE
④	DIRT ROAD	4,827'	NONE	APPROACH	NONE

LEGEND

— — — — —	PROPERTY LINE
—x—x—	FENCE
	DIRT ROAD

GENERAL NOTES:

1. INFORMATION BASED ON YAVAPAI COUNTY SURVEY (NOV. 1998)
2. EXISTING RSA 40' LESS THAN FAA DESIGN STANDARD

NO.	DESCRIPTION OF WORK	DATE	BY	APPROVED
6	ALP UPDATE	6/99	LT/TS	

SEDONA AIRPORT
SEDONA, ARIZONA

RUNWAY 3–21 PROTECTION ZONE PLAN

SCALE	JOB NO.	DATE	SHEET
H 1"=100' V 1"=100'	81442608	6/99	6 OF 8

Stantec Consulting Inc.
7776 Pointe Parkway W, Suite 290
Phoenix, Arizona 85044 USA
Phone: (602) 438-2200 Fax: (602) 431-9562

99SEDPZP.DWG T:\28342608-SEDONA\28342608\ALP\DRAWINGS