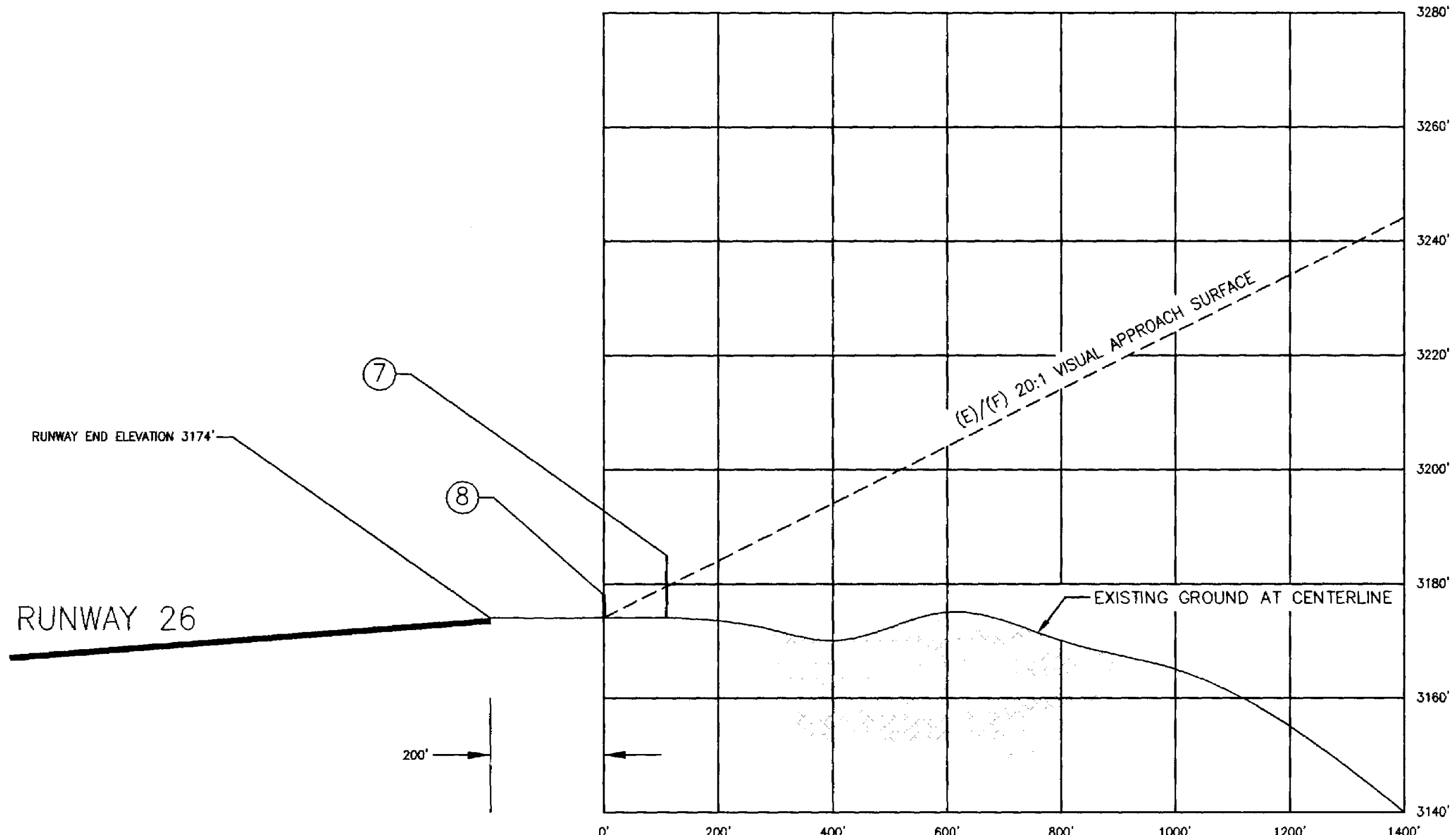
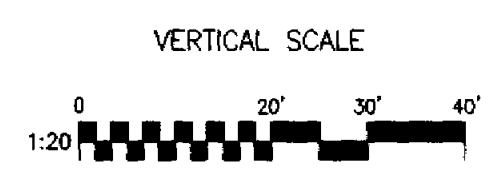
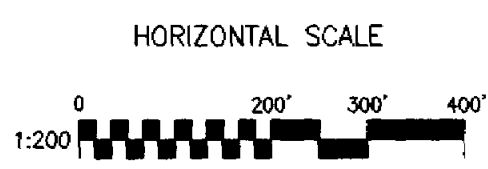
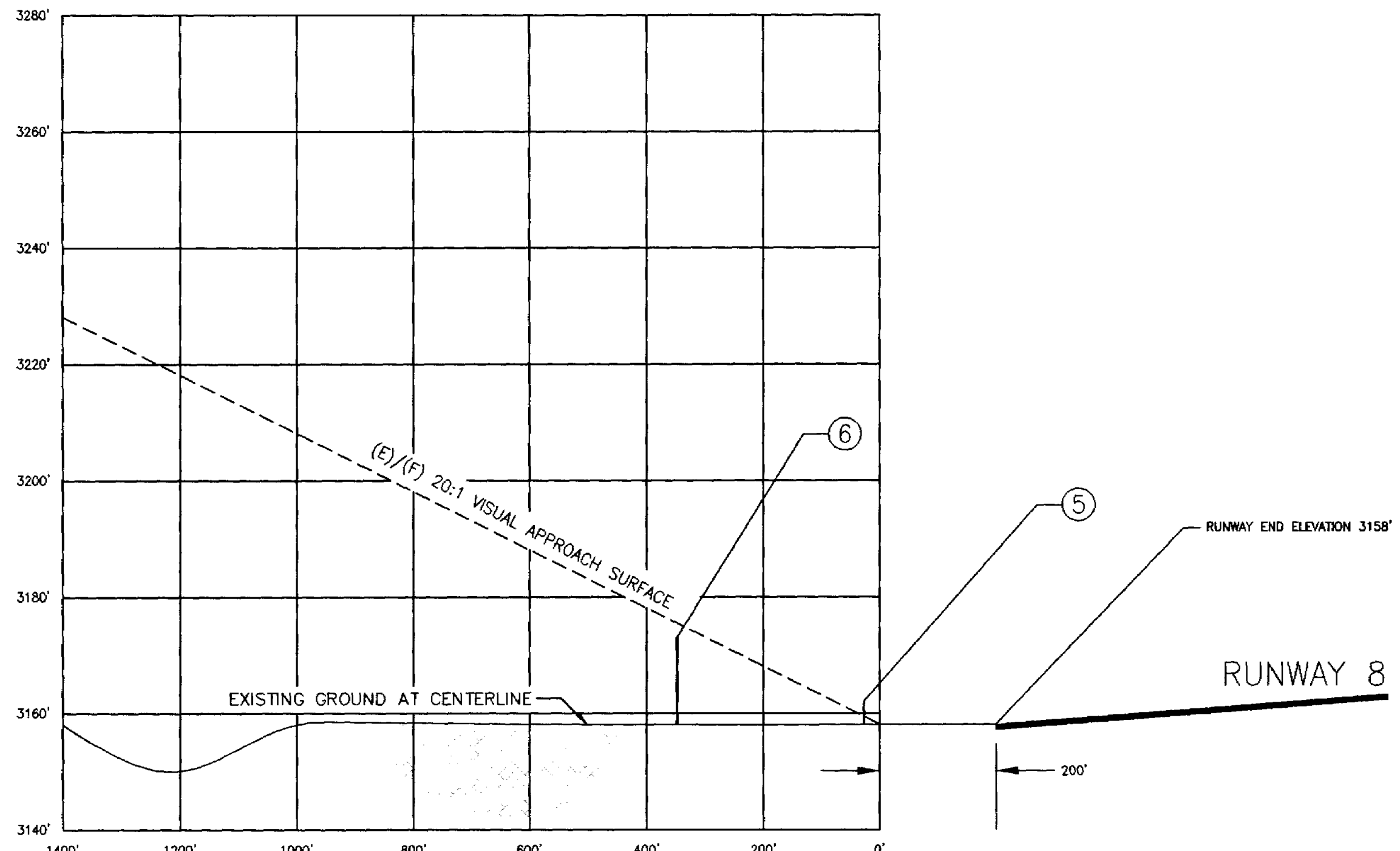



LEGEND		
DATA ELEMENTS	EXISTING (E)	FUTURE (F)
AIRPORT PROPERTY LINE	---	---
BUILDINGS	■	■
RUNWAY THRESHOLD LIGHTS	—•••—	—•••—
RUNWAY END IDENTIFIER LIGHTS (REL)	••••	••••
PAPI	••••	••••
VASI	••••	••••
RUNWAY LIGHTS	*•••*	*•••*
FENCING	—x—x—	—x—x—
TOPOGRAPHIC CONTOURS	~	~
BUILDING RESTRICTION LINE (BRL)	---x---	---x---
OBJECT FREE AREA (OFA)	---	---
RUNWAY SAFETY AREA (RSA)	---	---
OBSTACLE FREE ZONE (OFZ)	---	---
PART 77 PRIMARY SURFACE	---	---
PART 77 APPROACH SURFACE	---	---
SECTION CORNERS	+	+
AVIGATION EASEMENT	---x---	---x---
FUTURE/ULTIMATE DEVELOPMENT	---	---

- GENERAL NOTES**
1. BASE MAP AND TERRAIN DATA FROM PREVIOUS AIRPORT LAYOUT PLAN (1993), AIRPORT MASTER PLAN (1990), AND U.S. GEOLOGICAL SURVEY (1985), WHICH WERE THE BEST INFORMATION AVAILABLE AT TIME OF APPROACH PLAN AND PROFILE PREPARATION. UPDATED INFORMATION PROVIDED BY CITY OF SAFFORD.
 2. OBSTRUCTION DATA FROM THE AIRPORT MASTER RECORD, FAA FORM 5010, JANUARY 1, 1998 (BEST INFORMATION AVAILABLE AT TIME).
 3. AIRPORT DEVELOPMENT IDENTIFIED FOR THE PLANNING PERIOD IS REFERRED TO AS FUTURE (F) DEVELOPMENT VERSUS ULTIMATE (U), WHICH REFERS TO DEVELOPMENT PROJECTED BEYOND THE PLANNING PERIOD.
 4. THE BUILDING RESTRICTION LINE (BRL) IS ESTABLISHED BASED ON PART 77 CLEARANCE FOR A 20-FT HIGH OBJECT, TAXIWAY OFA, RUNWAY VISIBILITY ZONE, AND APRON EDGE.
 5. GROUND CENTERLINE AND OBSTRUCTION ELEVATIONS ESTIMATED BASED ON AVAILABLE DATA PROVIDED BY THE SOURCES NOTED ABOVE.

OBSTRUCTION TABLE					
OBJECT NO.	OBJECT	TOP ELEVATION	SURFACE	PENETRATION	DISPOSITION
5	FENCE	3182' MSL	APPROACH	2.7'	TO BE RELOCATED
6	ROAD	3173' MSL*	APPROACH	CLEAR 2.4'	N/A
7	BRUSH	3185' MSL	APPROACH	5.5'	TO BE REMOVED
8	FENCE	3178' MSL	APPROACH	4.0'	TO BE RELOCATED

* ELEVATION INCLUDES 15' TRAVERSE CLEARANCE REQUIRED BY FAA.



Stantec Consulting Inc.
8211 South 48th Street
Phoenix AZ U.S.A.
85044
Tel. 602.438.2200
Fax. 602.431.9562
www.stantec.com

1. MASTER PLAN AND ALP UPDATE AM WR 00.05.31
Revision By Appd. Date

File Name: 6 sod_app8-26.dwg TS/AM AM 00.05.31
Dwn. Dsgn. Dsgn. Date

Title
**RUNWAY 8-26 APPROACH PLAN AND PROFILE
SAFFORD REGIONAL AIRPORT
SAFFORD, ARIZONA**

Project No. Scale
81440007

Drawing No. Sheet Revision
P1 6 of 10 1