SOURCE OF TOPOGRAPHY:

TUCKER MESA SW 7.5' USGS MAP - REVISED 1983
TUCKER MESA 7.5' USGS MAP - REVISED 1983
WINSLOW 7.5' USGS MAP - PROVISIONAL EDITION, 1986
ROCK STATION 7.5' USGS MAP - PROVISIONAL EDITION, 1986
CLEAR CREEK RESERVOIR 7.5' USGS MAP - 1970

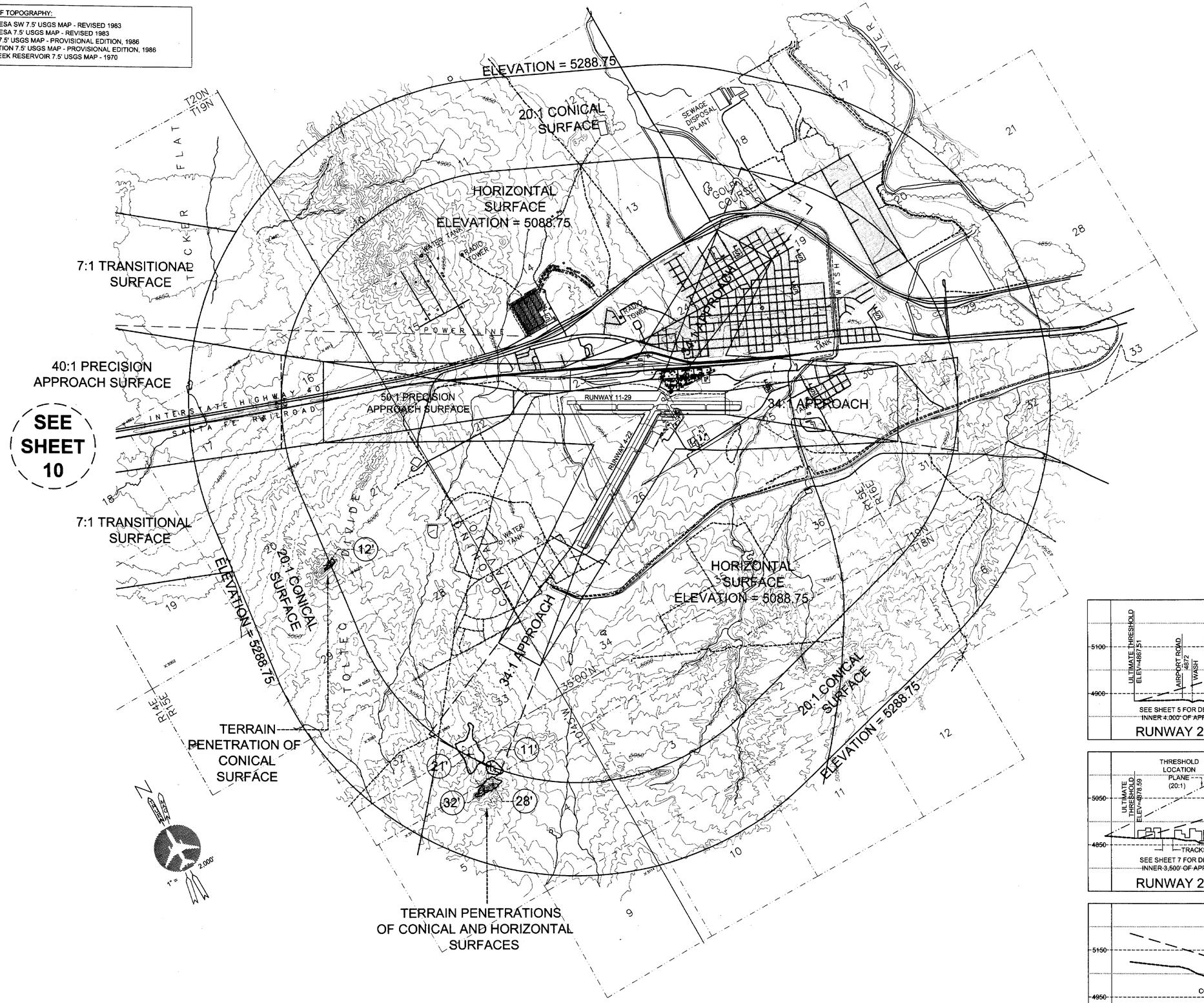

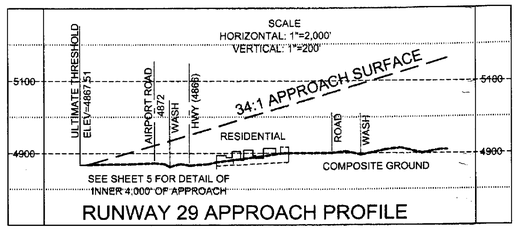

RUNWAY 29 APPROACH PROFILE



RUNWAY 22 APPROACH PROFILE

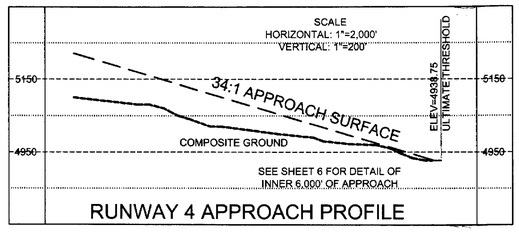

RUNWAY 4 APPROACH PROFILE

DATE OF DRAWING: SEPT 5, 2002

PLANNER 09/05/02

ENGINEER 09/05/02

SHEET 9 OF 11

AIRPORT AIRSPACE DRAWING - SOUTHEAST
WINSLOW-LINDBERGH REGIONAL AIRPORT
Winslow, Arizona

Prepared by:
NICHOLAS J. PELA and ASSOCIATES
AVIATION PLANNERS
and
Connelly Hamling
ENGINEERS AND PLANNERS