
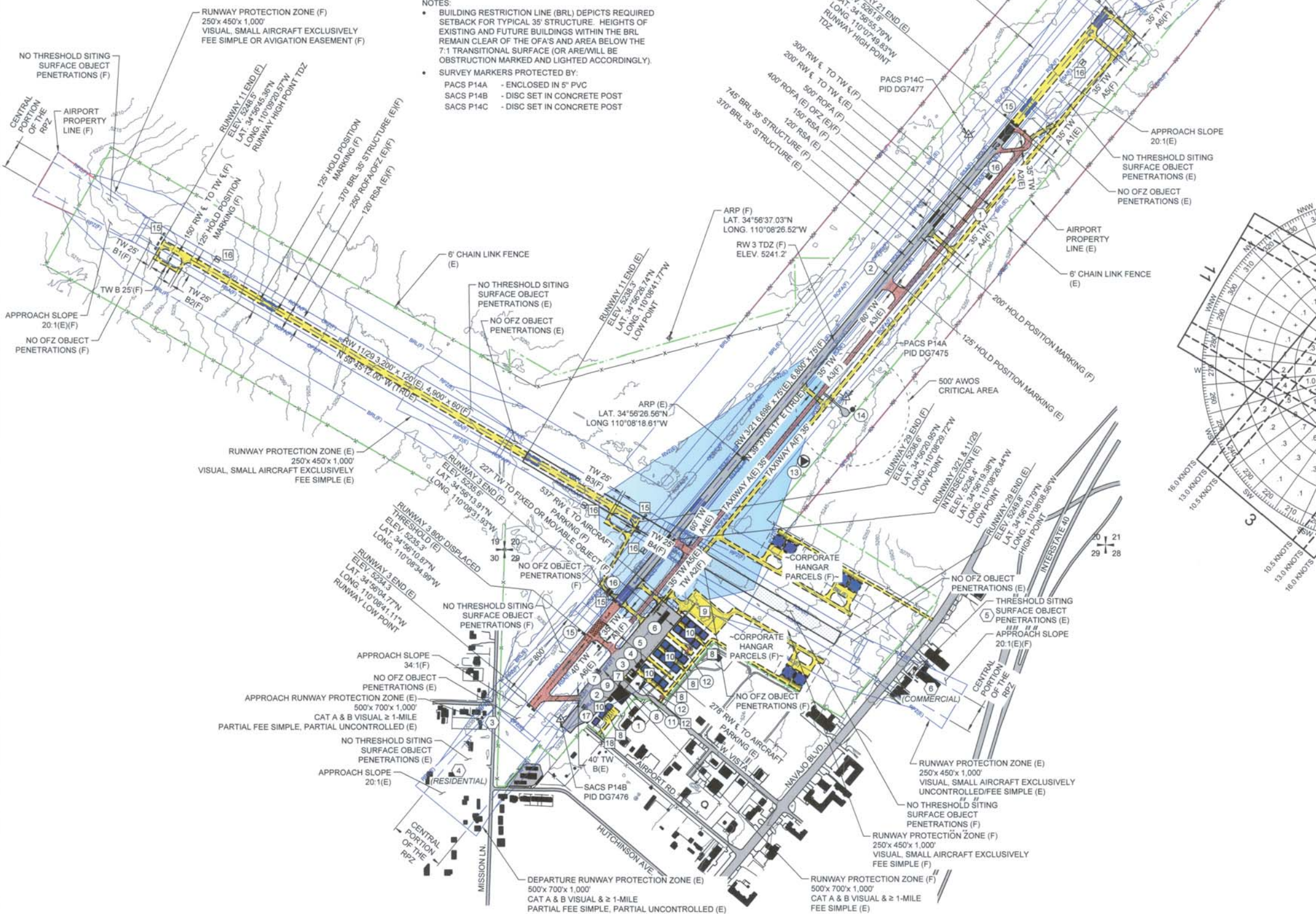


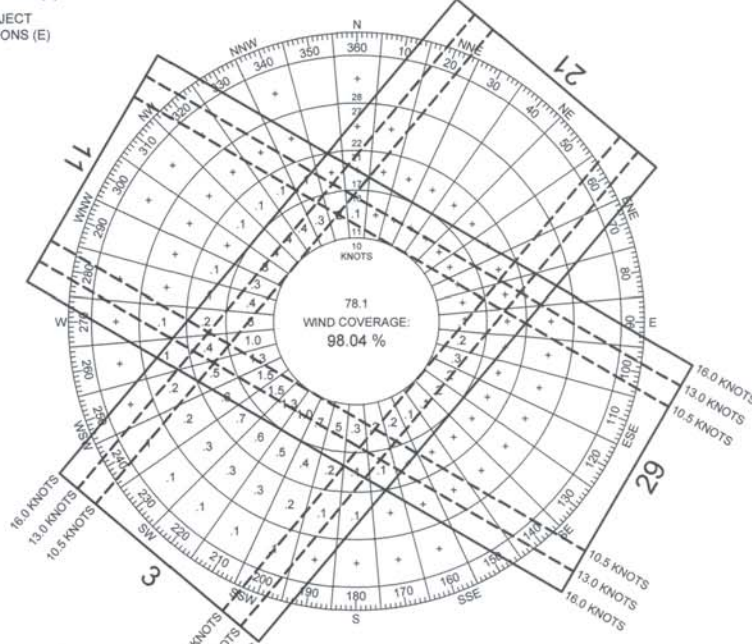
LEGEND					
EXISTING	FUTURE	DESCRIPTION	EXISTING	FUTURE	DESCRIPTION
		AIRFIELD DEVELOPMENT (ASPHALT)	0000 0000	0000 0000	THRESHOLD LIGHTS
		STRUCTURE/FACILITIES (BUILDING)			REIL
		AIRPORT PROPERTY LINE (APL)			VASI/PAPI
		RUNWAY SAFETY AREA (RSA)			AIRPORT BEACON
		OBSTACLE FREE ZONE (OFZ)			WIND CONE & SEGMENTED CIRCLE
		RUNWAY OBJECT FREE AREA (ROFA)			AWOS
		RUNWAY PROTECTION ZONE (RPZ)			LIGHTED WINDCONE
		BUILDING RESTRICTION LINE (BRL)		N/A	SECTION CORNER
		TAXIWAY SAFETY AREA (TSA)			DRAINAGE/CULVERT
		TAXIWAY OBJECT FREE AREA (TOFA)			CONTOURS
		AIRPORT REFERENCE POINT			ROADS
		GRAVEL / DIRT / TURF			MARKINGS
		RUNWAY VISIBILITY ZONE (RVZ)			FENCING
		TO BE REMOVED			HELIPORT
					PACS/SACS

- NOTES:
- BUILDING RESTRICTION LINE (BRL) DEPICTS REQUIRED SETBACK FOR TYPICAL 35' STRUCTURE. HEIGHTS OF EXISTING AND FUTURE BUILDINGS WITHIN THE BRL REMAIN CLEAR OF THE OFA'S AND AREA BELOW THE 7:1 TRANSITIONAL SURFACE (OR ARE WILL BE OBSTRUCTION MARKED AND LIGHTED ACCORDINGLY).
 - SURVEY MARKERS PROTECTED BY:
 - PACS P14A - ENCLOSED IN 5" PVC
 - SACS P14B - DISC SET IN CONCRETE POST
 - SACS P14C - DISC SET IN CONCRETE POST



RUNWAY	10.5 KT/12 MPH	13 KT/15 MPH	16 KT/18 MPH
3/21	93.34%	96.33%	98.79%
11/29	85.87%	90.42%	94.80%
COMBINED	98.04%	99.36%	99.83%

SOURCE: NATIONAL CLIMATIC DATA CENTER, WINSLOW, ARIZONA
TIME PERIOD: 1998 - 2008
NUMBER OF OBSERVATIONS: 78,533



SPONSOR APPROVAL

Ray Alley City Mgr. 4-29-15
City of Holbrook DATE

FAA APPROVAL

Approved conditionally May 13, 2015
Subject to comments contained in our letter dated 5-13-2015
FEDERAL AVIATION ADMINISTRATION
Western-Pacific Region
By MSJ/ur
Manager / Assistant Manager - Phoenix/ADJ

No.	Project No.	Date	Revision / Description	File	Drawn	Checked	Approved
1	095910	04/2015	ALP MASTER PLAN UPDATE-ACI	5910502	LKB	HMD	JZP
0	11/21/00		COFFMAN ASSOC.		RAL	SCB	