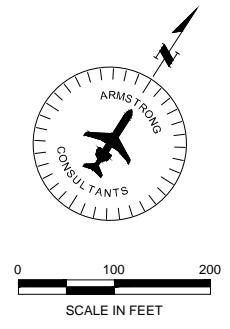


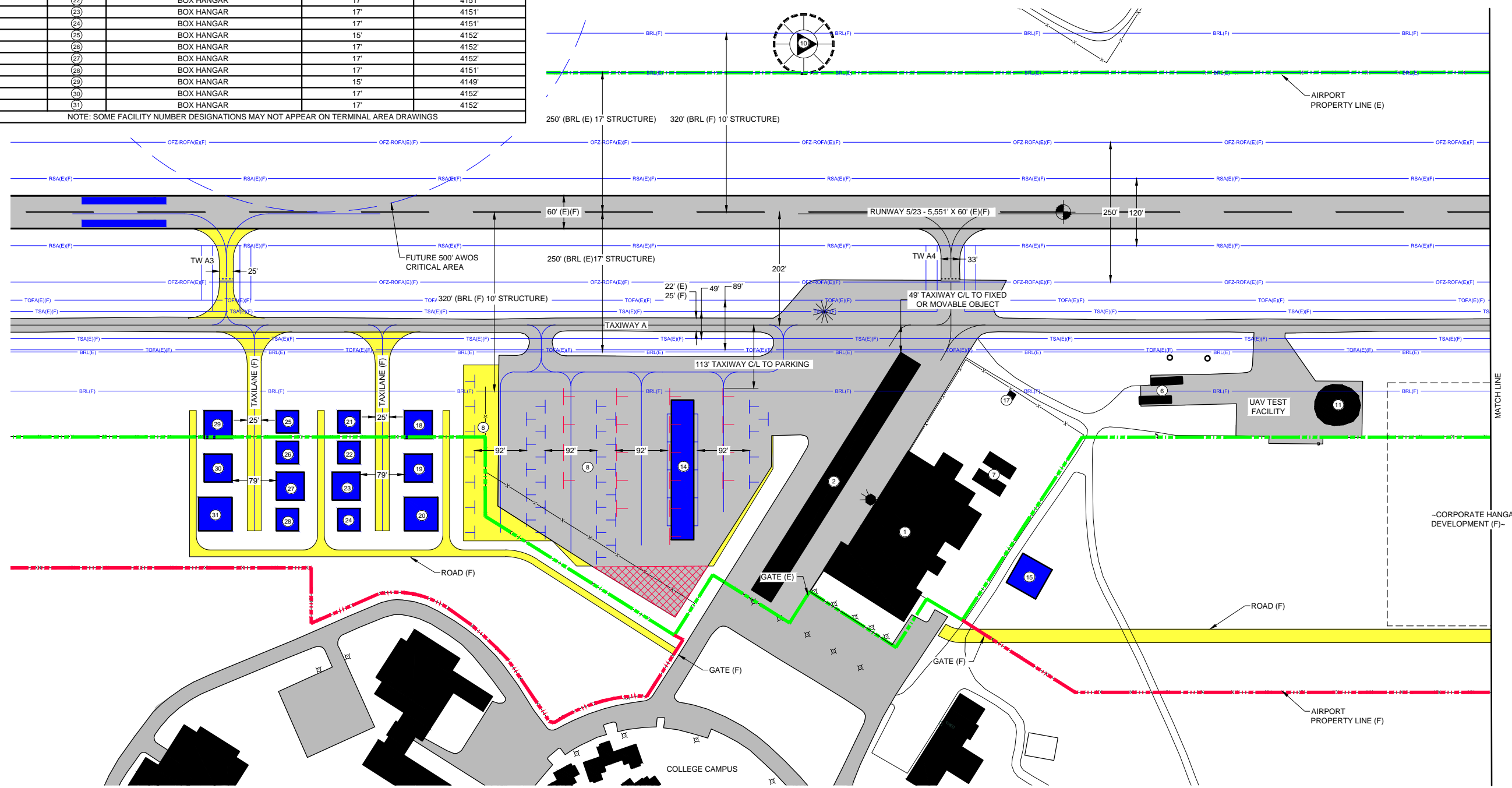
AIRPORT FACILITIES LIST				
EXISTING	FUTURE	FACILITY DESCRIPTION	HEIGHT (FT.) (ESTIMATED)	TOP ELEVATION (MSL) (ESTIMATED)
1		HANGAR / CLASSROOMS	14'	4143'
2		AIRCRAFT SHELTER	14'	4143'
3		CAMPUS/AIRPORT MAINT.	13'	4139'
4		QUANSETS	9'	4132'
5		FUEL STORAGE	N/A	
6		TRAILERS	12'	4137'
7		QUANSETS	9'	4138'
8		AIRCRAFT PARKING APRON	N/A	
9		PAPI	N/A	
10	10	LIGHTED WINDCONE, TETRAHEDRON & SEGMENTED CIRCLE	24'	4152'
11		AIRCRAFT SHELTER	15'	4139'
	12	AWOS	35'	4171'
	13	REIL	N/A	
	14	AIRCRAFT PARKING SUNSHADE	14'	4146'
	15	MAINTENANCE EQUIPMENT STORAGE BLDG.	17'	4144'
	16	CORPORATE HANGAR DEVELOPMENT	17'	4132'
	17	ELECTRICAL VAULT	10'	4137'
	18	BOX HANGAR	15'	4149'
	19	BOX HANGAR	17'	4151'
	20	BOX HANGAR	17'	4151'
	21	BOX HANGAR	15'	4149'
	22	BOX HANGAR	17'	4151'
	23	BOX HANGAR	17'	4151'
	24	BOX HANGAR	17'	4151'
	25	BOX HANGAR	15'	4152'
	26	BOX HANGAR	17'	4152'
	27	BOX HANGAR	17'	4152'
	28	BOX HANGAR	17'	4151'
	29	BOX HANGAR	15'	4149'
	30	BOX HANGAR	17'	4152'
	31	BOX HANGAR	17'	4152'

NOTE: SOME FACILITY NUMBER DESIGNATIONS MAY NOT APPEAR ON TERMINAL AREA DRAWINGS



LEGEND					
EXISTING	FUTURE	DESCRIPTION	EXISTING	FUTURE/ULTIMATE	DESCRIPTION
[Symbol]	[Symbol]	AIRFIELD DEVELOPMENT (ASPHALT)	[Symbol]	[Symbol]	THRESHOLD LIGHTS
[Symbol]	[Symbol]	STRUCTURE/FACILITIES (BUILDING)	[Symbol]	[Symbol]	REIL
[Symbol]	[Symbol]	AIRPORT PROPERTY LINE (APL)	[Symbol]	[Symbol]	VASI/PAPI
[Symbol]	[Symbol]	RUNWAY SAFETY AREA (RSA)	[Symbol]	[Symbol]	AIRPORT BEACON
[Symbol]	[Symbol]	OBSTACLE FREE ZONE (OFZ)	[Symbol]	[Symbol]	WIND CONE & SEGMENTED CIRCLE
[Symbol]	[Symbol]	RUNWAY OBJECT FREE AREA (ROFA)	[Symbol]	[Symbol]	AWOS
[Symbol]	[Symbol]	RUNWAY PROTECTION ZONE (RPZ)	[Symbol]	[Symbol]	LIGHTED WINDCONE
[Symbol]	[Symbol]	BUILDING RESTRICTION LINE (BRL)	[Symbol]	[Symbol]	SECTION CORNER
[Symbol]	[Symbol]	TAXIWAY SAFETY AREA (TSA)	[Symbol]	[Symbol]	DRAINAGE / WATER EDGE
[Symbol]	[Symbol]	TAXIWAY OBJECT FREE AREA (TOFA)	[Symbol]	[Symbol]	CONTOURS
[Symbol]	[Symbol]	APPROACH SURFACE	[Symbol]	[Symbol]	ROADS
[Symbol]	[Symbol]	THRESHOLD SITING SURFACE	[Symbol]	[Symbol]	MARKINGS
[Symbol]	[Symbol]	AIRPORT REFERENCE POINT (ARP)	[Symbol]	[Symbol]	FENCING
[Symbol]	[Symbol]	PACS/SACS MONUMENT	[Symbol]	[Symbol]	TREES
[Symbol]	[Symbol]	TO BE REMOVED	[Symbol]	[Symbol]	CULVERT
[Symbol]	[Symbol]	UTILITY POLE / LIGHT POLE	[Symbol]	[Symbol]	POWER LINE
[Symbol]	[Symbol]	PARCEL LINES	[Symbol]	[Symbol]	AVIGATION EASEMENT
[Symbol]	[Symbol]	COMPASS CALIBRATION MARKING	[Symbol]	[Symbol]	

NOTE: SOME LINES AND SYMBOLS MAY NOT BE PRESENT ON DRAWING



ARMSTRONG CONSULTANTS, INC.
AIRPORT ENGINEERING AND PLANNING

www.armstrongconsultants.com
Grand Junction, CO ph: 970.242.0101 fax: 970.241.1769
Mesa, AZ ph: 602.803.7079 fax: 480.632.0760
Albuquerque, NM ph: 505.508.2192 fax: 505.508.2795

COCHISE COLLEGE AIRPORT
DOUGLAS, ARIZONA

AIRPORT LAYOUT PLANS

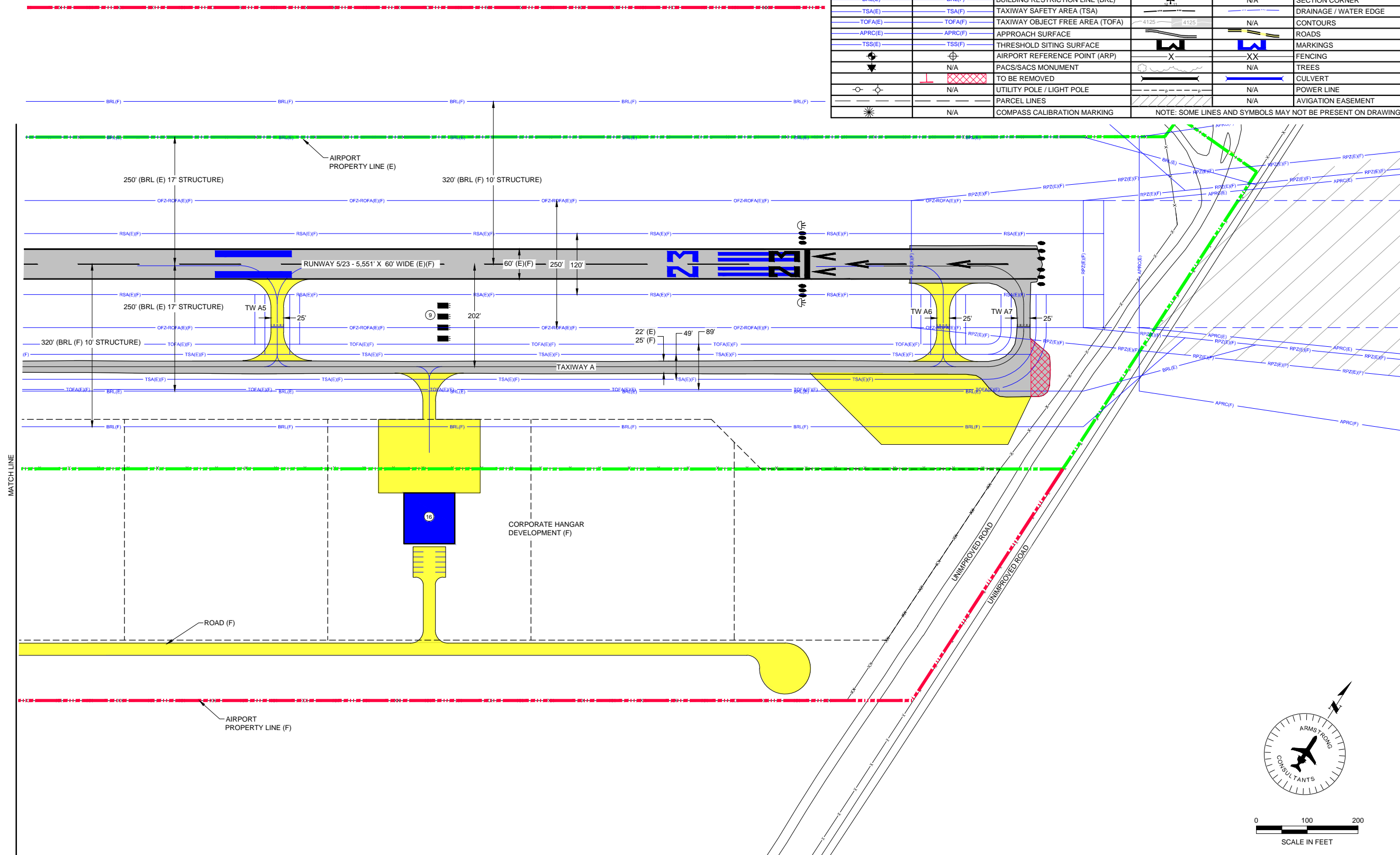
No.	Project No.	Date	Revision / Description	Drwn.	Chkd.	Apprvd.
0	116035	01/2014	ORIGINAL ISSUE	JOS	JZP	DAC
				File	Drwn.	Chkd.
						Apprvd.

This document was prepared, in part, under a grant provided by the Arizona Department of Transportation, mso-aeronautics group. The approval of this planning material developed as part of this grant does not constitute or imply assurance or commitment on the part of the state to approve pending or future application for a state grant or funding.

TERMINAL AREA DRAWING

LEGEND					
EXISTING	FUTURE	DESCRIPTION	EXISTING	FUTURE/ULTIMATE	DESCRIPTION
		AIRFIELD DEVELOPMENT (ASPHALT)			THRESHOLD LIGHTS
		STRUCTURE/FACILITIES (BUILDING)			REIL
		AIRPORT PROPERTY LINE (APL)			VASI/PAPI
-RSA(E)	-RSA(F)	RUNWAY SAFETY AREA (RSA)			AIRPORT BEACON
-OFZ(E)	-OFZ(F)	OBSTACLE FREE ZONE (OFZ)			WIND CONE & SEGMENTED CIRCLE
-ROFA(E)	-ROFA(F)	RUNWAY OBJECT FREE AREA (ROFA)			AWOS
-RPZE	-RPZF	RUNWAY PROTECTION ZONE (RPZ)			LIGHTED WINDCONE
-BRL(E)	-BRL(F)	BUILDING RESTRICTION LINE (BRL)		N/A	SECTION CORNER
-TSA(E)	-TSA(F)	TAXIWAY SAFETY AREA (TSA)			DRAINAGE / WATER EDGE
-TOFA(E)	-TOFA(F)	TAXIWAY OBJECT FREE AREA (TOFA)		N/A	CONTOURS
-APRC(E)	-APRC(F)	APPROACH SURFACE			ROADS
-TSS(E)	-TSS(F)	THRESHOLD SITING SURFACE			MARKINGS
		AIRPORT REFERENCE POINT (ARP)	X	XX	FENCINGS
	N/A	PACS/SACS MONUMENT		N/A	TREES
	N/A	TO BE REMOVED			CULVERT
	N/A	UTILITY POLE / LIGHT POLE		N/A	POWER LINE
	N/A	PARCEL LINES		N/A	AVIGATION EASEMENT
	N/A	COMPASS CALIBRATION MARKING		N/A	

NOTE: SOME LINES AND SYMBOLS MAY NOT BE PRESENT ON DRAWING

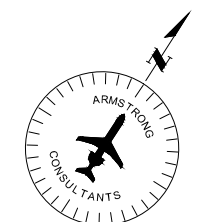


COCHISE COLLEGE AIRPORT
DOUGLAS, ARIZONA

AIRPORT LAYOUT PLANS

0	116035	01.2014	ORIGINAL ISSUE	Revision / Description	File	Drwn.	Chkd.	Apprvd.	DAC
									JZP
									JOS
									6035503

This document was prepared, in part, under a grant provided by the Arizona Department of Transportation, most aeronautics group. The approval of this planning material developed as part of this grant does not constitute or imply assurance or commitment on the part of the state to approve, pending or future application for a state grant or funding.



TERMINAL
AREA
DRAWING

ARMSTRONG CONSULTANTS, INC.
AIRPORT ENGINEERING AND PLANNING

www.armstrongconsultants.com
Grand Junction, CO ph: 970.242.0101 fax: 970.241.1769
Mesa, AZ ph: 602.803.7079 fax: 480.632.0760
Albuquerque, NM ph: 505.508.2192 fax: 505.508.2795