

No.	Project No.	Date	Revision / Description	Drwn.	Chkd.	Apprvd.	DAC
0	116035	01.2014	ORIGINAL ISSUE	JOS	JZP	DAC	
				6035502			

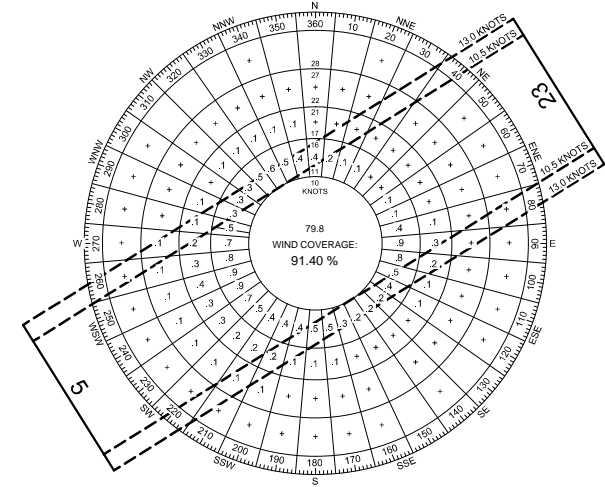
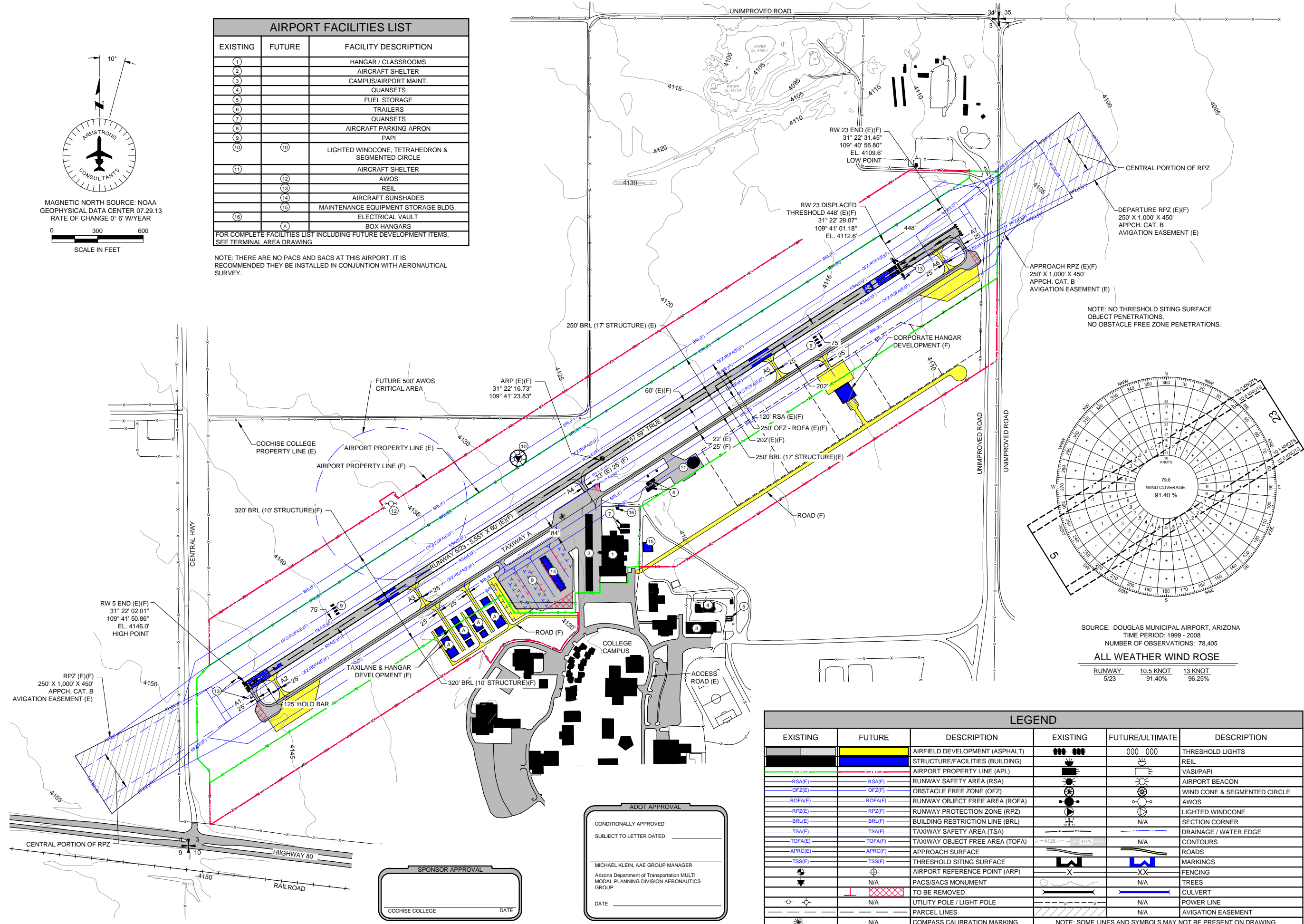
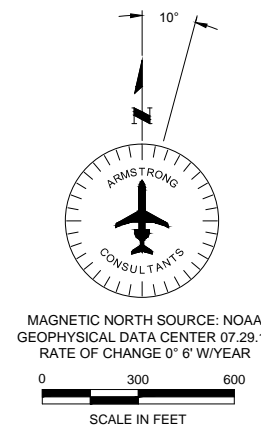
This document was prepared, in part, under a grant provided by the Arizona Department of Transportation, and its use is limited to the project for which it was prepared. The approval of this planning material developed as part of this grant does not constitute or imply assurance or commitment on the part of the state to approve, pending or future application for a state grant or funding.

AIRPORT LAYOUT PLAN

EXISTING	FUTURE	FACILITY DESCRIPTION
(1)		HANGAR / CLASSROOMS
(2)		AIRCRAFT SHELTER
(3)		CAMPUS/AIRPORT MAINT. QUANSETS
(4)		FUEL STORAGE
(5)		TRAILERS
(6)		QUANSETS
(7)		AIRCRAFT PARKING APRON
(8)		PAPI
(10)	(10)	LIGHTED WINDCONE, TETRAHEDRON & SEGMENTED CIRCLE
(11)		AIRCRAFT SHELTER
	(12)	AWOS
	(13)	REIL
	(14)	AIRCRAFT SUNSHADES
	(15)	MAINTENANCE EQUIPMENT STORAGE BLDG.
(16)		ELECTRICAL VAULT
	(A)	BOX HANGARS

FOR COMPLETE FACILITIES LIST INCLUDING FUTURE DEVELOPMENT ITEMS, SEE TERMINAL AREA DRAWING

NOTE: THERE ARE NO PACS AND SACS AT THIS AIRPORT. IT IS RECOMMENDED THEY BE INSTALLED IN CONJUNCTION WITH AERONAUTICAL SURVEY.



SOURCE: DOUGLAS MUNICIPAL AIRPORT, ARIZONA
TIME PERIOD: 1999 - 2008
NUMBER OF OBSERVATIONS: 78,405

ALL WEATHER WIND ROSE

RUNWAY	10.5 KNOT	13 KNOT
5/23	91.40%	96.25%

EXISTING	FUTURE	DESCRIPTION	EXISTING	FUTURE/ULTIMATE	DESCRIPTION
		AIRFIELD DEVELOPMENT (ASPHALT)	●●●●	○○○	THRESHOLD LIGHTS
		STRUCTURE/FACILITIES (BUILDING)	■	■	REIL
		AIRPORT PROPERTY LINE (APL)	—	—	VASI/PAPI
—RSA(E)	—RSA(F)	RUNWAY SAFETY AREA (RSA)	—	—	AIRCRAFT BEACON
—OFZ(E)	—OFZ(F)	OBSTACLE FREE ZONE (OFZ)	—	—	WIND CONE & SEGMENTED CIRCLE
—ROFA(E)	—ROFA(F)	RUNWAY OBJECT FREE AREA (ROFA)	—	—	AWOS
—RPZ(E)	—RPZ(F)	RUNWAY PROTECTION ZONE (RPZ)	—	—	LIGHTED WINDCONE
—BRL(E)	—BRL(F)	BUILDING RESTRICTION LINE (BRL)	—	—	SECTION CORNER
—TSA(E)	—TSA(F)	TAXIWAY SAFETY AREA (TSA)	—	—	DRAINAGE / WATER EDGE
—TOFA(E)	—TOFA(F)	TAXIWAY OBJECT FREE AREA (TOFA)	—	—	CONTOURS
—APRC(E)	—APRC(F)	APPROACH SURFACE	—	—	ROADS
—TSS(E)	—TSS(F)	THRESHOLD SITING SURFACE	—	—	MARKINGS
—	—	AIRCRAFT REFERENCE POINT (ARP)	—	—	FENCING
—	—	PACS/SACS MONUMENT	—	—	TREES
—	—	TO BE REMOVED	—	—	CULVERT
—	—	UTILITY POLE / LIGHT POLE	—	—	POWER LINE
—	—	PARCEL LINES	—	—	AVIGATION EASEMENT
—	—	COMPASS CALIBRATION MARKING	—	—	

NOTE: SOME LINES AND SYMBOLS MAY NOT BE PRESENT ON DRAWING

ADOT APPROVAL

CONDITIONALLY APPROVED
SUBJECT TO LETTER DATED _____

MICHAEL KLEIN, AAE GROUP MANAGER
Arizona Department of Transportation MULTI
MODAL PLANNING DIVISION AERONAUTICS
GROUP

DATE _____

SPONSOR APPROVAL

COCHISE COLLEGE _____ DATE _____