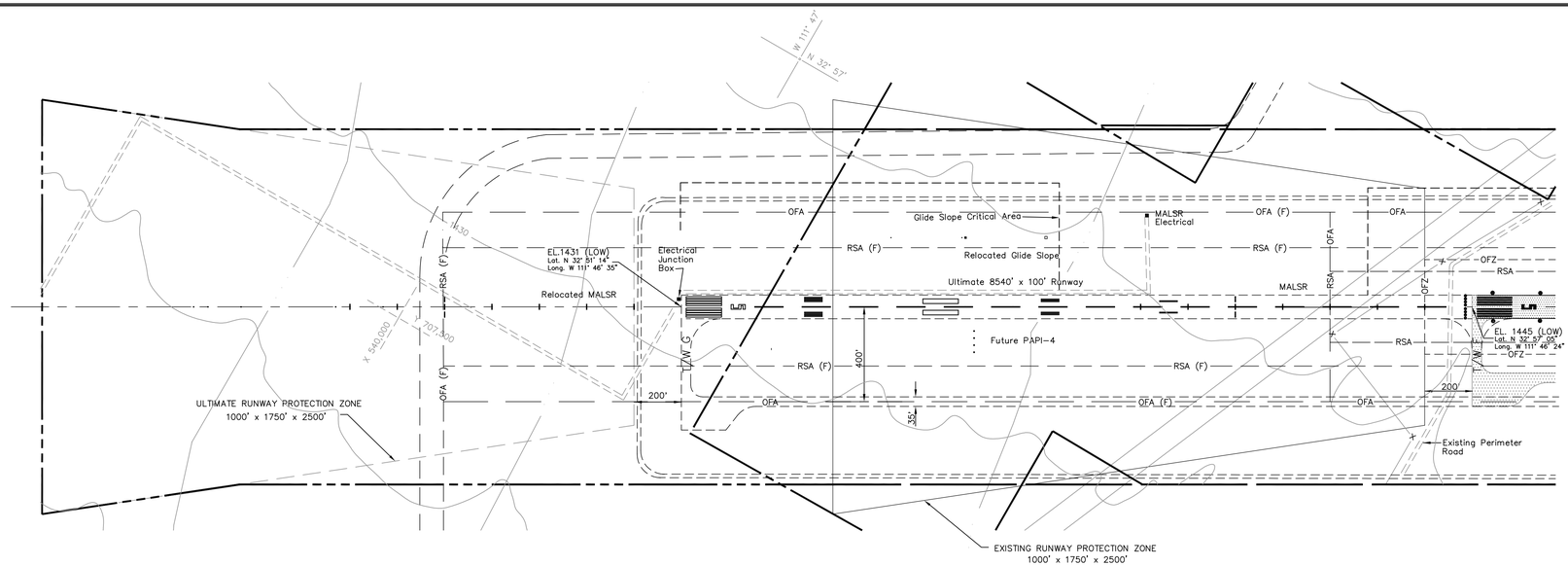

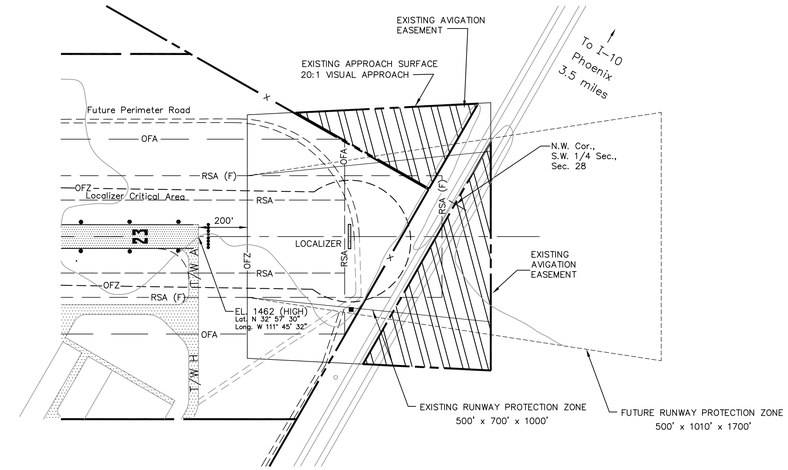

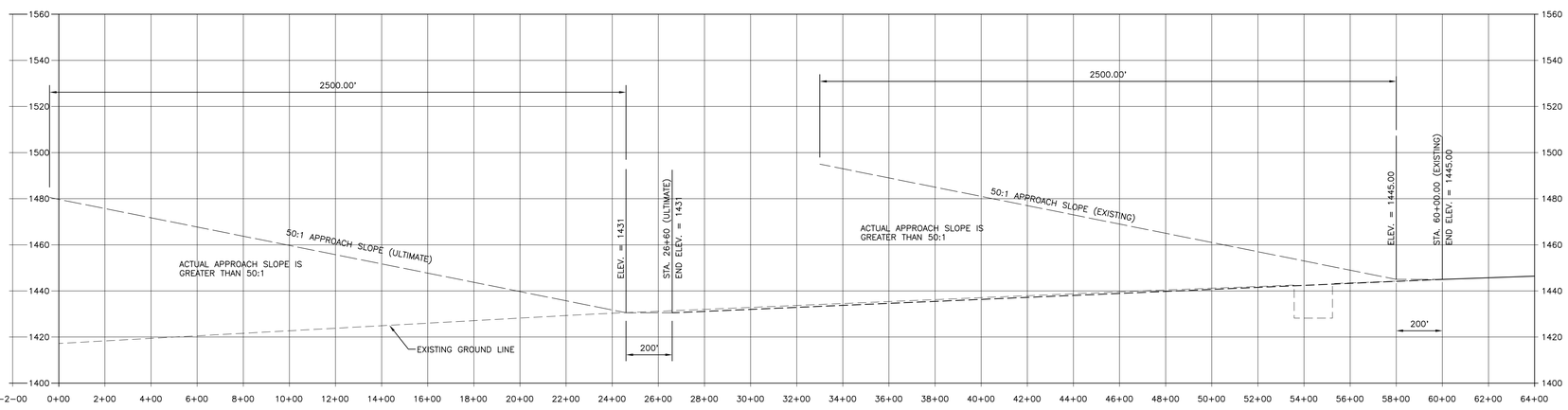

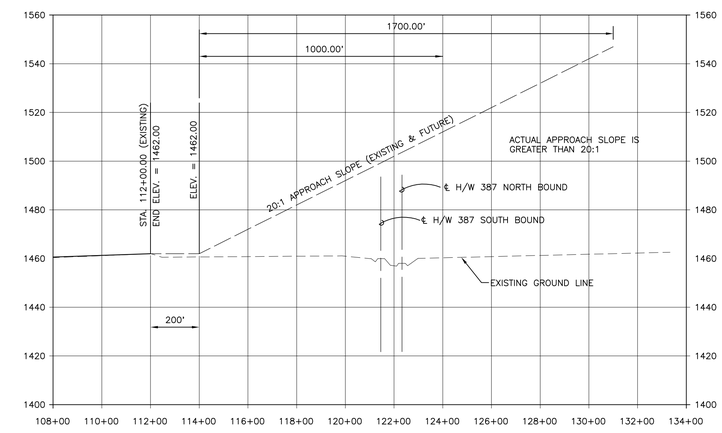

LEGEND

EXISTING	ULTIMATE	DESCRIPTION
		AIRPORT PROPERTY LINE (℄)
		AIRPORT REFERENCE POINT (ARP)
		AIRPORT ROTATING BEACON
		POWER POLE
		BUILDING CONSTRUCTION
BRL	BRL (F)	BUILDING RESTRICTIION LINE (BRL)
		DRAINAGE
		FACILITY CONSTRUCTION
		FENCING
VASI	PAPI	NAVIGATIONAL AID INSTALLATION
		RUNWAY END IDENTIFICATION LIGHTS (REIL)
		RUNWAY THRESHOLD LIGHTS
3435 / 3'2		SECTION CORNER
		SEGMENTED CIRCLE/WIND INDICATOR
1080		TOPOGRAPHIC CONTOURS
		UNIMPROVED ROAD
N 35° 57'		GEOGRAPHIC COORDINATES
X Y		ARIZONA STATE GRID COORDINATES (CENTRAL ZONE)

MAGNETIC DECLINATION
12° 14'E (1996)
(0.2' WEST ANNUALLY)

(91.44) 300 0 0 (91.44) 300 (182.88) 600

SCALE IN FEET (METERS)

NO.	DESCRIPTION	DATE	BY:
1			

REVISIONS

CASA GRANDE MUNICIPAL AIRPORT

CASA GRANDE, ARIZONA

RUNWAY PROTECTION ZONE PLAN

DRAWN BY: BJD
CHK'D. BY: JJH
APPR. BY: TFO
DATE: JAN. 1997
Q. A.
PEER REVIEW JJH

Morrison Maierle/CSSA INC.
An Employee-Owned Company
ENGINEERS
SCIENTISTS
SURVEYORS
PLANNERS
SINCE 1945
4621 North 16th Street Ste. 0401 Phoenix, AZ 85016 • Phone: (602) 277-2828

PROJECT NUMBER
8199.001-010-0113
SHEET NUMBER
3

H:_proposals\dwg\temp\casa-grande\3-rpz.dwg, 02/03/2003 01:58:25 PM, bbaker, PDF995, 1:293.805