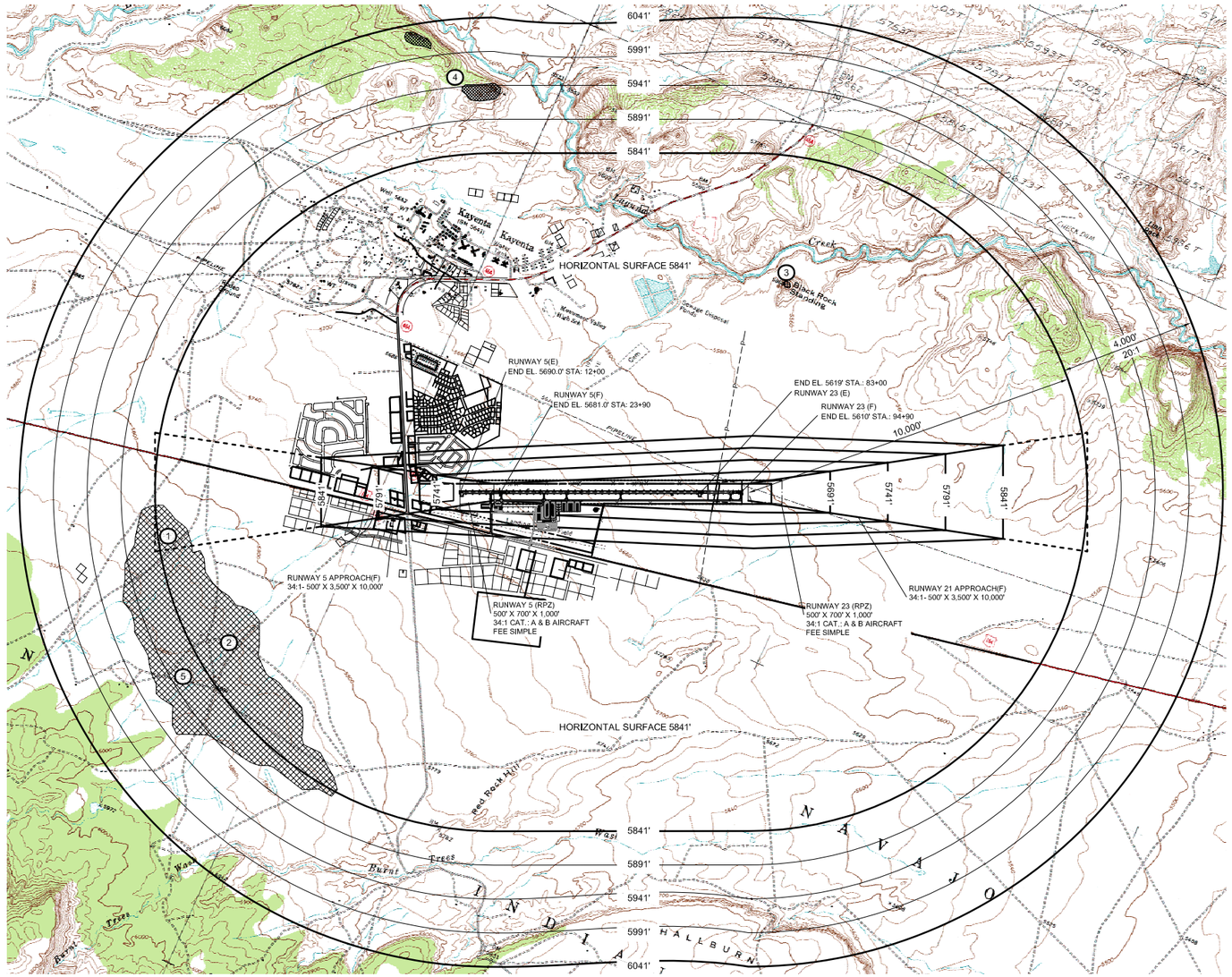

LEGEND

- PENETRATIONS
- AIRPORT PROPERTY BOUNDARY (U)
- FAR PART 77 AIRSPACE SURFACES

PENETRATIONS*				
SURFACE	OBJECT	TOP ELEVATION	AMOUNT OF PENETRATION	PROPOSED ACTION
PRIMARY	NONE	---	---	---
TRANSITIONAL	NONE	---	---	---
APPROACH (1)	TERRAIN	5840'	9'	NONE
HORIZONTAL (2)	TERRAIN	5884'	53'	NONE
HORIZONTAL (3)	TERRAIN	5866'	35'	NONE
CONICAL (4)	TERRAIN	6114'	93'	NONE
CONICAL (5)	TERRAIN	5884'	53'	NONE

* BASED ON ULTIMATE RUNWAY LOCATION/CONFIGURATION

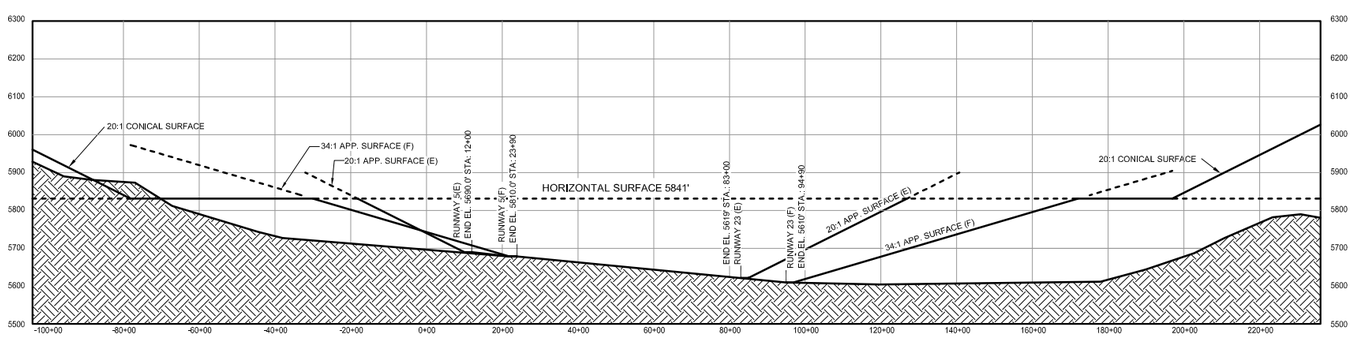

RUNWAY 5/23 (E)(F) PROFILE

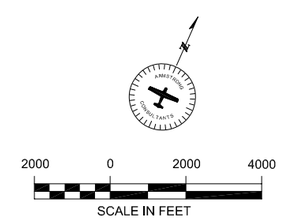

TYPICAL ISOMETRIC VIEW OF FAR PART 77 SURFACES

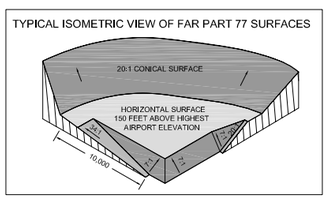

ARMSTRONG CONSULTANTS, Inc.
airport engineering and planning services
861 Rood Avenue
Grand Junction, CO 81501
ph: 970.242.0101 fax: 970.241.1769

KAYENTA AIRPORT
KAYENTA, ARIZONA

No.	Revision	Date	By

Project No: 045702
Date: 11.18.05
File Name: 5702505

Drawn: RF
Checked: JZP
Approved: DAC

FAR
PART "77"
AIRSPACE