FINALIZED-C.O. 5866, 8-12-81 R.L.R.

STATE OF ARIZONA
STATE HIGHWAY DEPARTMENT

RW/PLANS FILE SET

PRINTED
AUG 31 1981
R/W PLANS
PHOENIX, ARIZONA

FINALIZED

FEDERAL AID PROJ. NO.	STATE	PROJECT NO.	SHEET NO.	TOTAL SHEETS
7	ARIZ.	S-264-707	1	16

RIGHT OF WAY MAP NO. D-14-T-342

ALIGNMENT, RIGHT OF WAY, APPROVED IN ACCORDANCE WITH HIGHWAY PLANS.
SHEET 1 THRU 15
DATE ASSISTANT STATE ENGINEER
APPROVED IN ACCORDANCE WITH RESOLUTION DATED: JULY 26 1967, MINUTES OF THE ARIZONA HIGHWAY COMMISSION RES. NO.: 67-52

A.F.E. NO. 95013

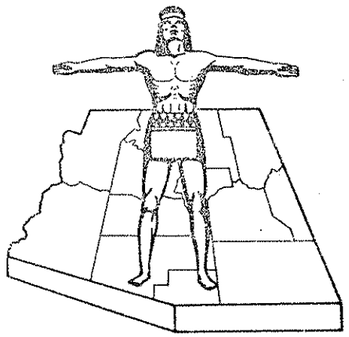

Click here for US 95 Index

RIGHT OF WAY PLAN OF THE
YUMA - PARKER
STATE HIGHWAY
PROJECT NO. S-264-707
YUMA
COUNTY

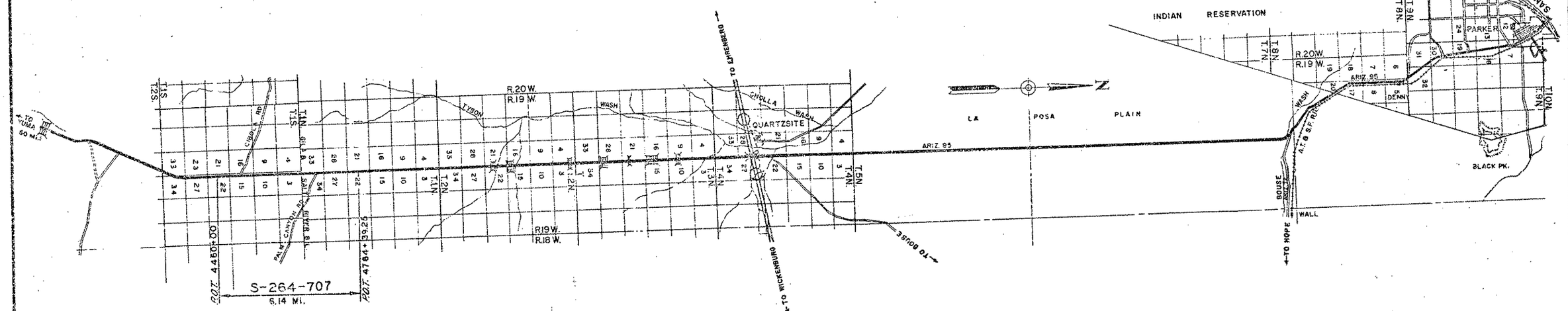

REDUCED SIZE
DO NOT SCALE

CONVENTIONAL SIGNS

HIGHWAY CENTER LINE (New) (Existing)
HIGHWAY R/W LINE (New) (Existing)
CONTROLLED ACCESS (Denied) (Open) (Existing)
R.R. R/W COMMON to HIGHWAY R/W (Existing)
R.R. R/W LINE
TOWNSHIP and RANGE LINE
SECTION LINE
1/4 LINE or 160 SEC. LINE
1/16 LINE
PROPERTY LINE (not part of a Subdivision)
SUBDIVISION or LOT LINE
ORIGINAL LOT LINE
STATE and NATIONAL BOUNDARIES
COUNTY LINE
CITY LIMITS
LAND GRANTS BOUNDARIES
FOREST, NATIONAL MONUMENTS, MILITARY BASES and INDIAN RESERVATION
SURVEY MEANDER LINE
NEW R/W CONTROL POINT
EXISTING R/W CONTROL POINTS
EXISTING R/W MARKER
PARCEL NUMBER

RAILROAD TRACK
POWER LINE
POWER TRANSMISSION LINE
TELEPHONE LINE
COMBINATION TELEPHONE & POWER LINE
UNDERGROUND TELEPHONE CABLE
WATER LINE
GAS LINE (Show size of line in otherwise spaces)
SEWER LINE
STORM DRAIN
CHAIN LINK FENCE
BARBED WIRE FENCE (Indicate type)
STREET LIGHT
WATER METER
WATER VALVE
FIRE HYDRANT
GAS METER
GAS VALVE
DOWN GUY
MANHOLE (Existing)
ROAD (Existing)
PROPERTY ANCHOR BARS
PROPERTY LIMITS ARROWS
TRAFFIC FLOW ARROWS

CANAL, CHANNEL or DITCH
BRIDGE
BOX CULVERTS
CATTLE GUARD
RIVER

ARIZONA HIGHWAY COMMISSION
APPROVED FOR RIGHT-OF-WAY ACQUISITION
STATE HIGHWAY ENGINEER
DEPUTY STATE ENGINEER DATE

DEPARTMENT OF COMMERCE
BUREAU OF PUBLIC ROADS
APPROVED
DIVISION ENGINEER DATE

YUMA - PARKER HIGHWAY
STONE CABIN-NORTH UNIT II
YUMA COUNTY

Click here for US 95 Index

REVISIONS			
C.O. No.	DATE	BY	DESCRIPTION
5866	8-12-81	R.L.R.	FINALIZED

PROJECT NO.	S-264-707
DRAWING NO.	D-14-T-342
SHEET NO.	2 of 15
DRAWN BY	R. Walley
DATE COMP.	July 10, 1967
SCALE	

OWNERSHIP RECORD										ACQUISITION RECORD				
PARCEL NUMBER	OWNER	DESCRIPTION	TOTAL AREA	AREA REQUIRED GROSS INCLUDING EXISTING R/W	AREA REQUIRED NET EXCLUDING EXISTING R/W	EASEMENT AREA	REMAINDER LEFT	REMAINDER RIGHT	SHEET NUMBER	COMMISSION APPROVAL	TYPE & DATE OF INSTRUMENT	RECORDED DATE	RECORDED BOOK	RECORDED PAGE
14-159	United States of America B. L. M.	SW 1/4, NW 1/4, Sec. 34, T 1 N, R 19 W	Temporary Construction Easement Only *						12	9-6-67	Letter of Consent 7-28-67	Not Recorded		

NOTE:
* T.C.E. Voided by Constr. C.O. #4, which moved T.O. to Rt. P.O.T. 4693+50.00.

CHECKED BY.

HARD COPY 6638 M.I.

19
9

REVISIONS			
C.O. No.	DATE	BY	DESCRIPTION
5866	8-12-81	R.L.R.	FINALIZED

PROJECT NO.	S-264-707
DRAWING NO.	D-14-T-342
SHEET NO.	3 of 15
DRAWN BY	M. ROSS
DATE COMP.	5-22-67
SCALE	1"=1000'

YUMA - PARKER HWY.
STONE CABIN-NORTH UNIT II
YUMA COUNTY

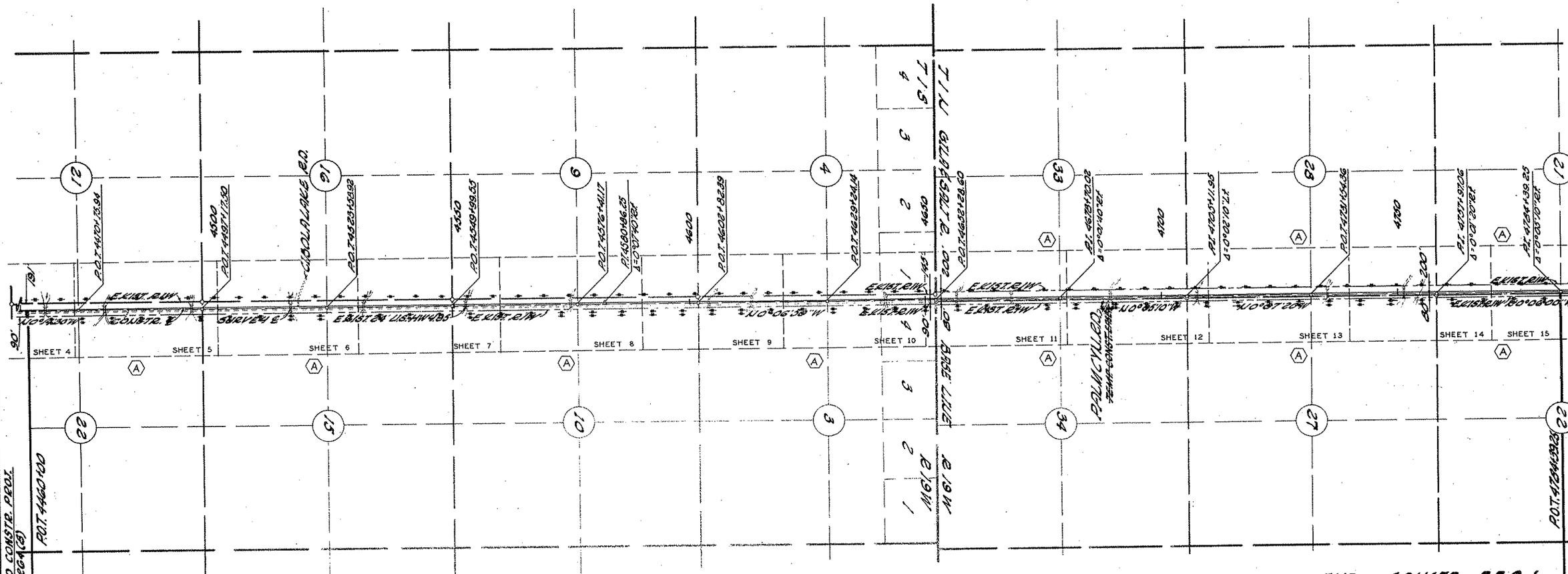

VICINITY MAP
SCALE 1"=1000'

REDUCED SIZE
DO NOT SCALE

INDEX TO EXIST R/W

INDEX	SUBDIVISION	SEC.	TWP.	RGE.	ACQ. FROM	TYPE	BOOK	PAGE	WIDTH	YEAR	PARCEL NO.
A	W½ W½	22	1S	19W	U.S.B.L.M.	DEC.	3357		280'±	1953	3357
"	W½ W½	15	1S	19W	"	"	"		"	"	"
"	W½ W½	10	1S	19W	"	"	"		"	"	"
"	W½ W½	3	1S	19W	"	"	"		"	"	"
"	E½ E½	33	1N	19W	"	"	"		200'	"	"
"	W½ W½	34	1N	19W	"	"	"		80'	"	"
"	E½ E½	28	1N	19W	"	"	"		200'	"	"
"	W½ W½	27	1N	19W	"	"	"		80'	"	"
"	SE¼ SE¼	21	1N	19W	"	"	"		200'	"	"
"	SW¼ SW¼	22	1N	19W	"	"	"		80'	"	"

CHECKED BY. R. Malley

HARD COPY. 6638 M-1

Click here for US 95 Index

YUMA - PARKER HWY.
STONE CABIN-NORTH UNIT II
YUMA COUNTY

Click here for US 95 Index

REVISIONS			
C.O. No.	DATE	BY	DESCRIPTION
5866	8-12-81	R.L.R.	FINALIZED

PROJECT NO.	S-264-707
DRAWING NO.	D-14-T-342
SHEET NO.	4 OF 15
DRAWN BY	R.R.G. DIST. #1
DATE COMP.	July 10, 1967
SCALE	1" = 100'

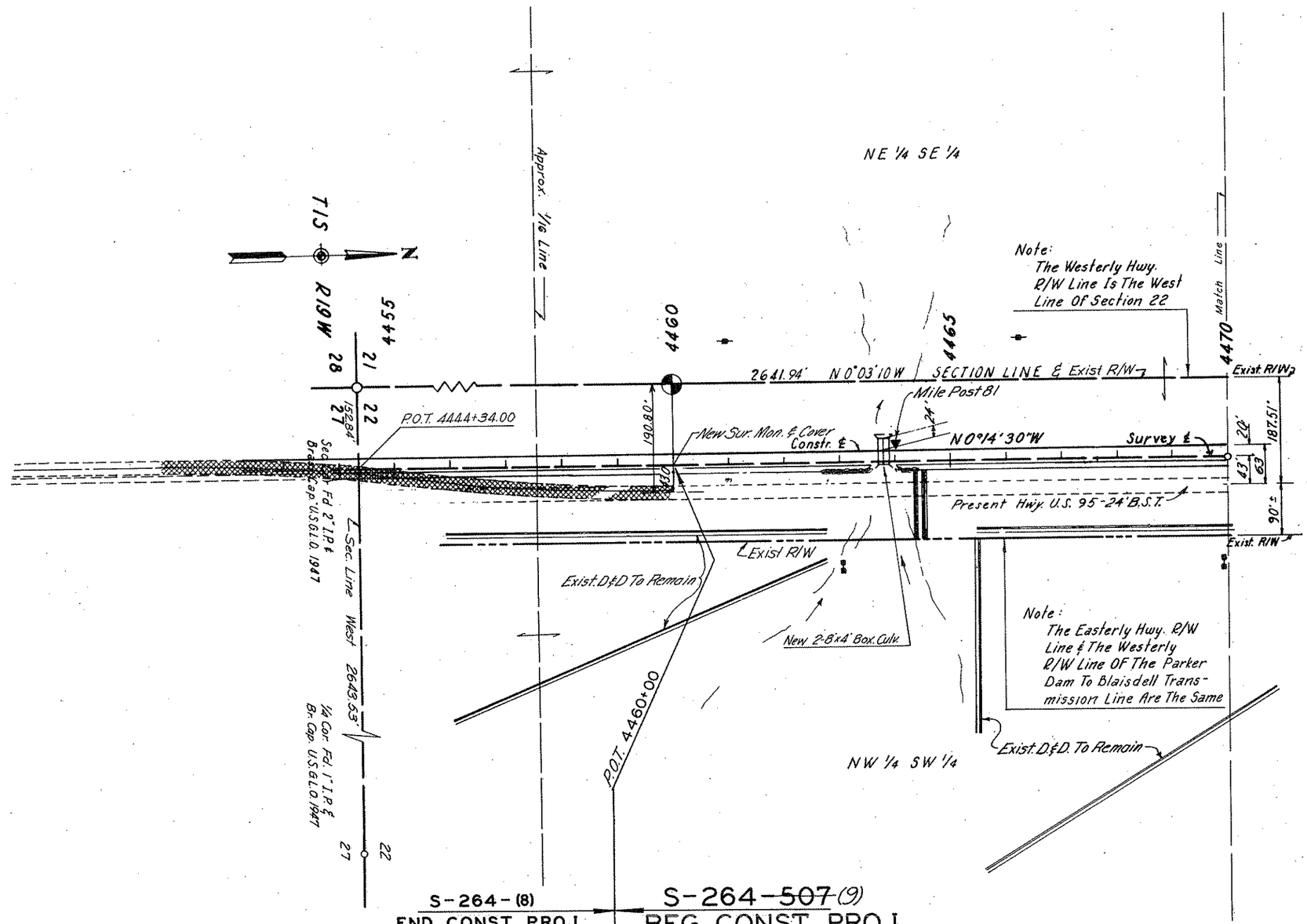

CHECKED BY. R. Holley

HARD COPY 6638 M1

YUMA - PARKER HWY.
STONE CABIN-NORTH UNIT II
YUMA COUNTY

REVISIONS			
C.O. No.	DATE	BY	DESCRIPTION
5866	8-12-81	R.L.R.	FINALIZED.

PROJECT NO.	S-264-707
DRAWING NO.	D-14-T-342
SHEET NO.	5 OF 15
DRAWN BY	R.R.G. DIST. #1
DATE COMP.	July 10, 1967
SCALE	1" = 100'

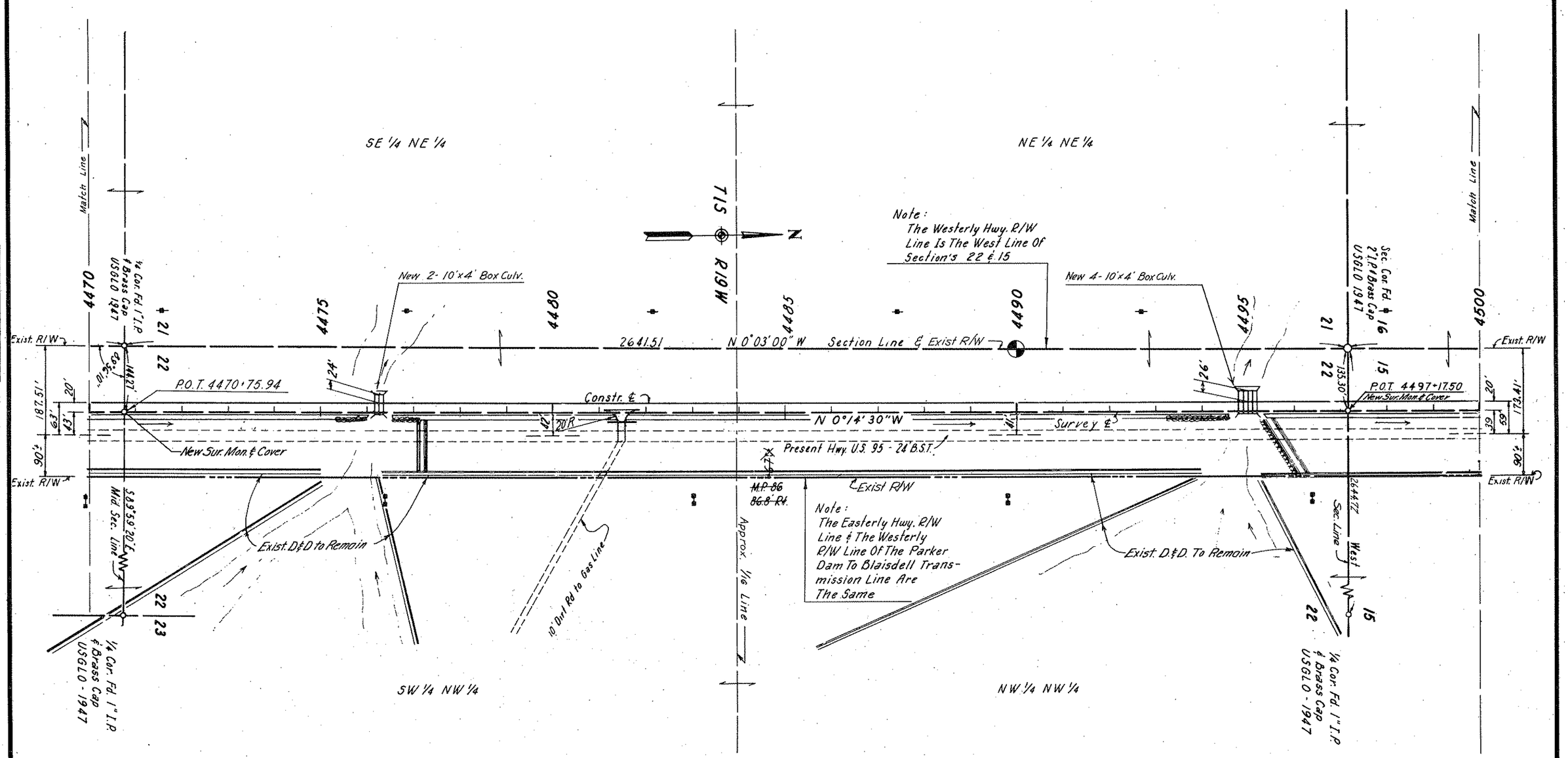

REDUCED SIZE
DO NOT SCALE

Click here for US 95 Index

CHECKED BY. R. Bailey
HARD COPY. 6638 M1

YUMA - PARKER HWY.
STONE CABIN-NORTH UNIT II
YUMA COUNTY

REVISIONS			
C.O. No.	DATE	BY	DESCRIPTION
5866	8-12-81	R.L.H.	FINALIZED

PROJECT NO.	S-264-707
DRAWING NO.	D-14-T-342
SHEET NO.	6 OF 15
DRAWN BY	R.R.G. DIST. #1
DATE COMP.	July 10, 1967
SCALE	1" = 100'

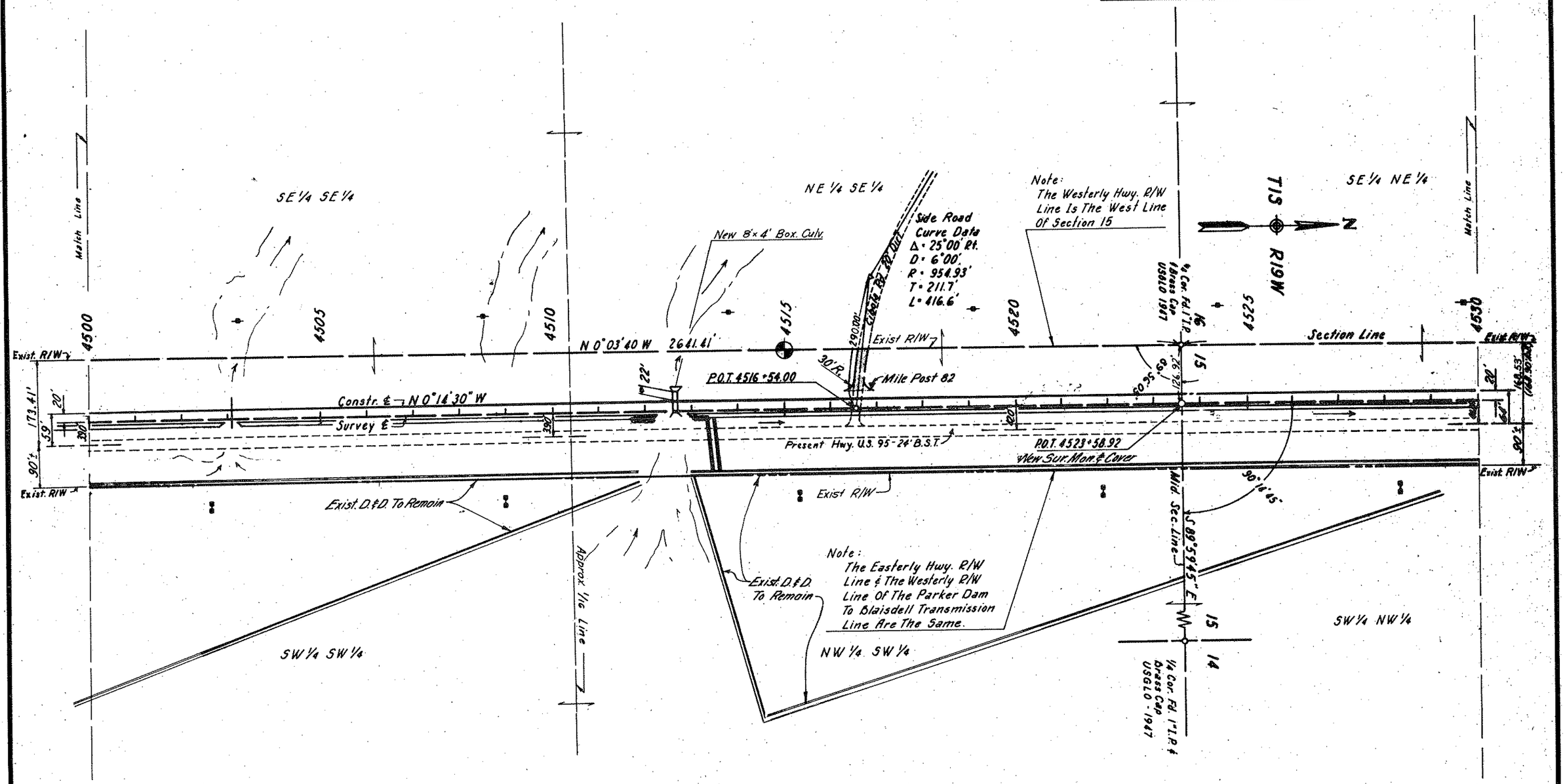

REDUCED SIZE DO NOT SCALE

Click here for US 95 Index

CHECKED BY: Rolley
HARD COPY: 6638 M1

YUMA - PARKER HWY.
STONE CABIN-NORTH UNIT II
YUMA COUNTY

Click here for US 95 Index

REVISIONS					
C.O. No.	DATE	BY	DESCRIPTION	PROJECT NO.	S-264-707
5866	9-28-01	P.L.A.	FINALIZED.	DRAWING NO.	D-14-1-342
				SHEET NO.	7 OF 15
				DRAWN BY	R.R.G. DIST. #1
				DATE COMP.	July 10, 1967
				SCALE	1" = 100'

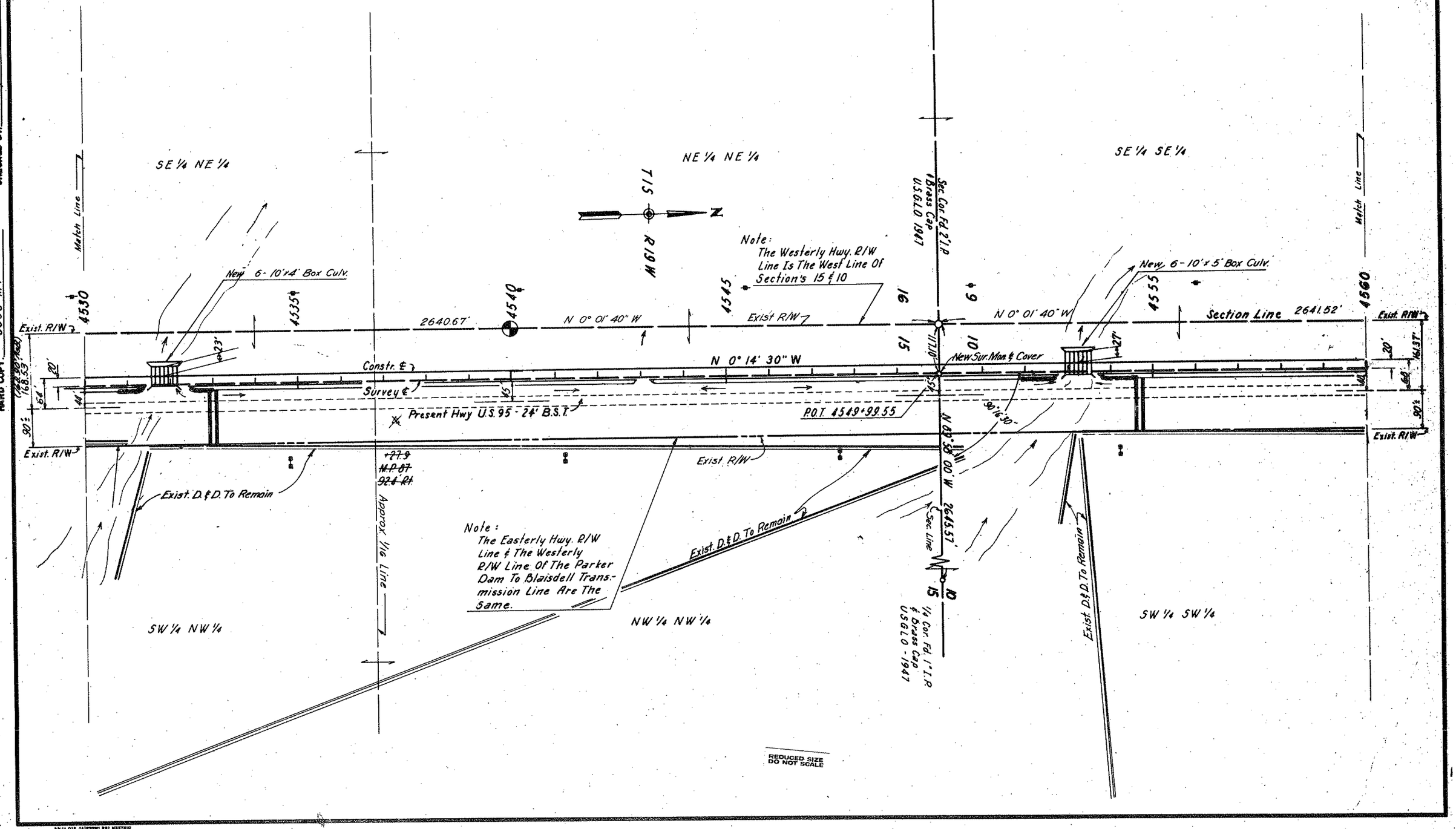

CHECKED BY Bailey

HARD COPY 6638 M.I.

YUMA - PARKER HWY.
STONE CABIN-NORTH UNIT II
YUMA COUNTY

REVISIONS				
C.O. No.	DATE	BY	DESCRIPTION	
5866	8-12-81	R.L.K.	FINALIZED.	

PROJECT NO.	S-264-707
DRAWING NO.	D-14-T-342
SHEET NO.	8 OF 15
DRAWN BY	R.R.G. DIST. #1
DATE COMP.	July 10, 1967
SCALE	1" = 100'

CHECKED BY. Reeley

HARD COPY. GG38 M1

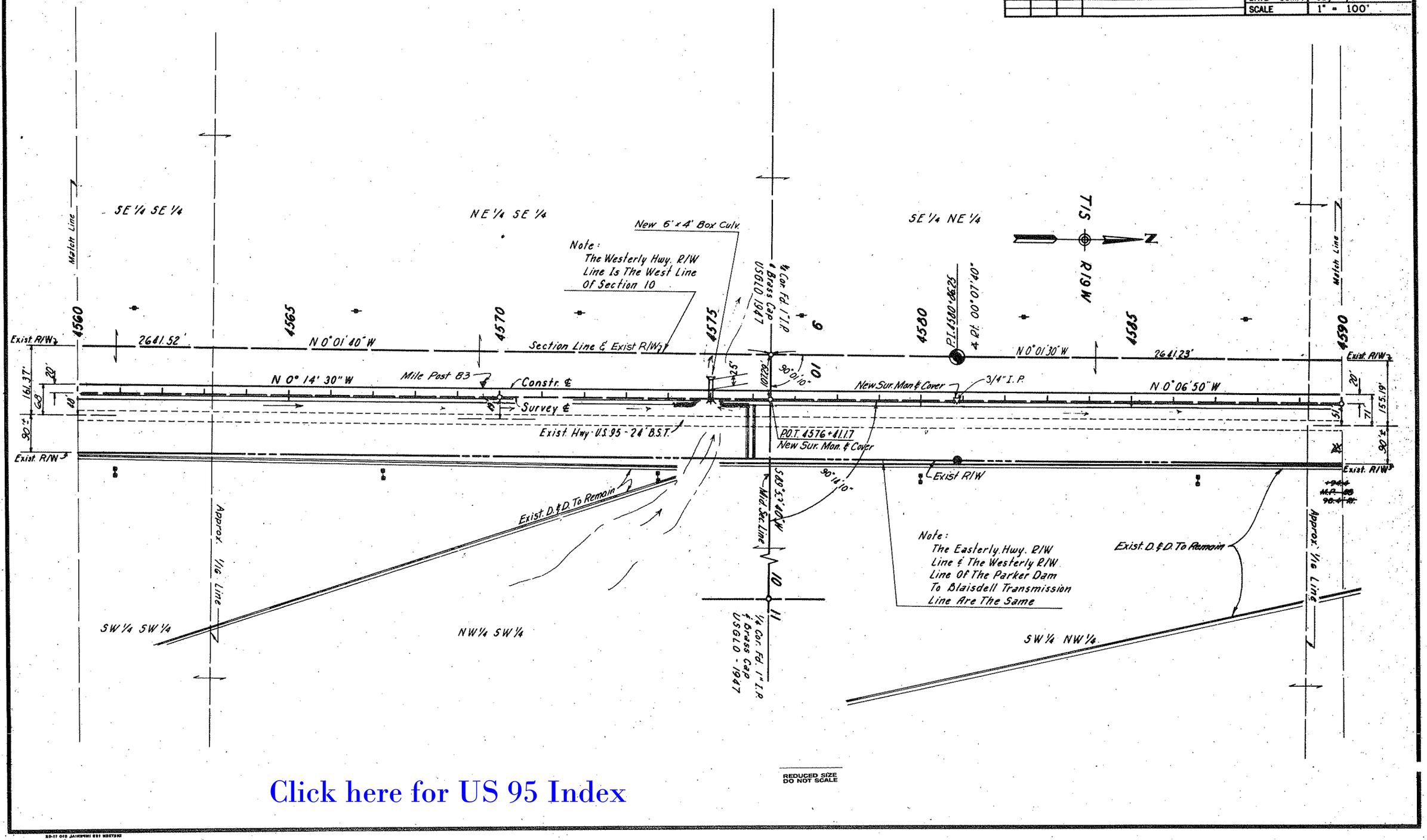

REDUCED SIZE DO NOT SCALE

Click here for US 95 Index

YUMA - PARKER HWY.
STONE CABIN-NORTH UNIT II
YUMA COUNTY

REVISIONS					
C.O. No.	DATE	BY	DESCRIPTION	PROJECT NO.	S-264-707
5866	8-12-81	R.L.R.	FINALIZED.	DRAWING NO.	D-14-T-342
				SHEET NO.	9 OF 15
				DRAWN BY	R.R.G. DIST. # 1
				DATE COMP.	July 10, 1967
				SCALE	1" = 100'

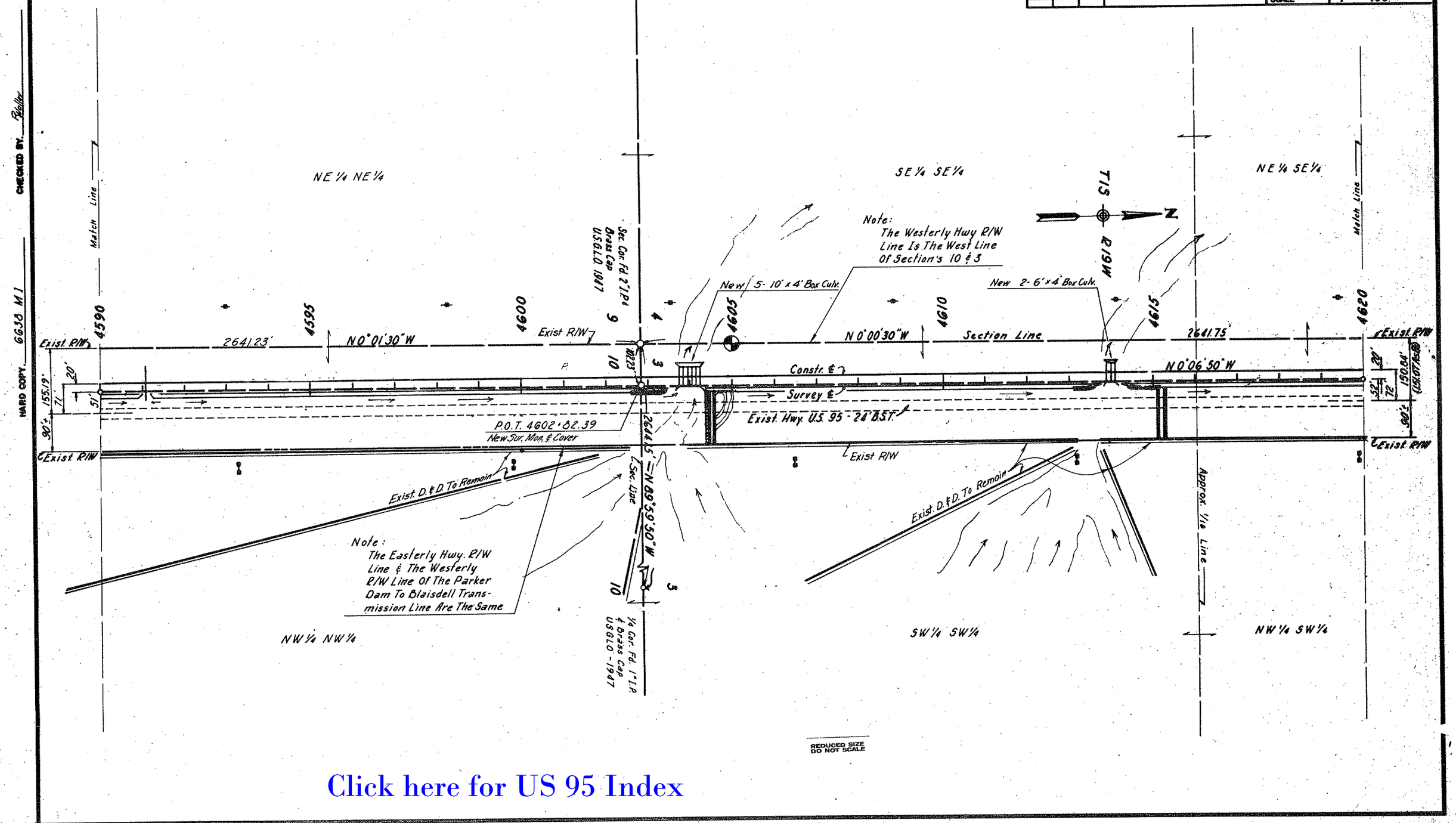

Click here for US 95 Index

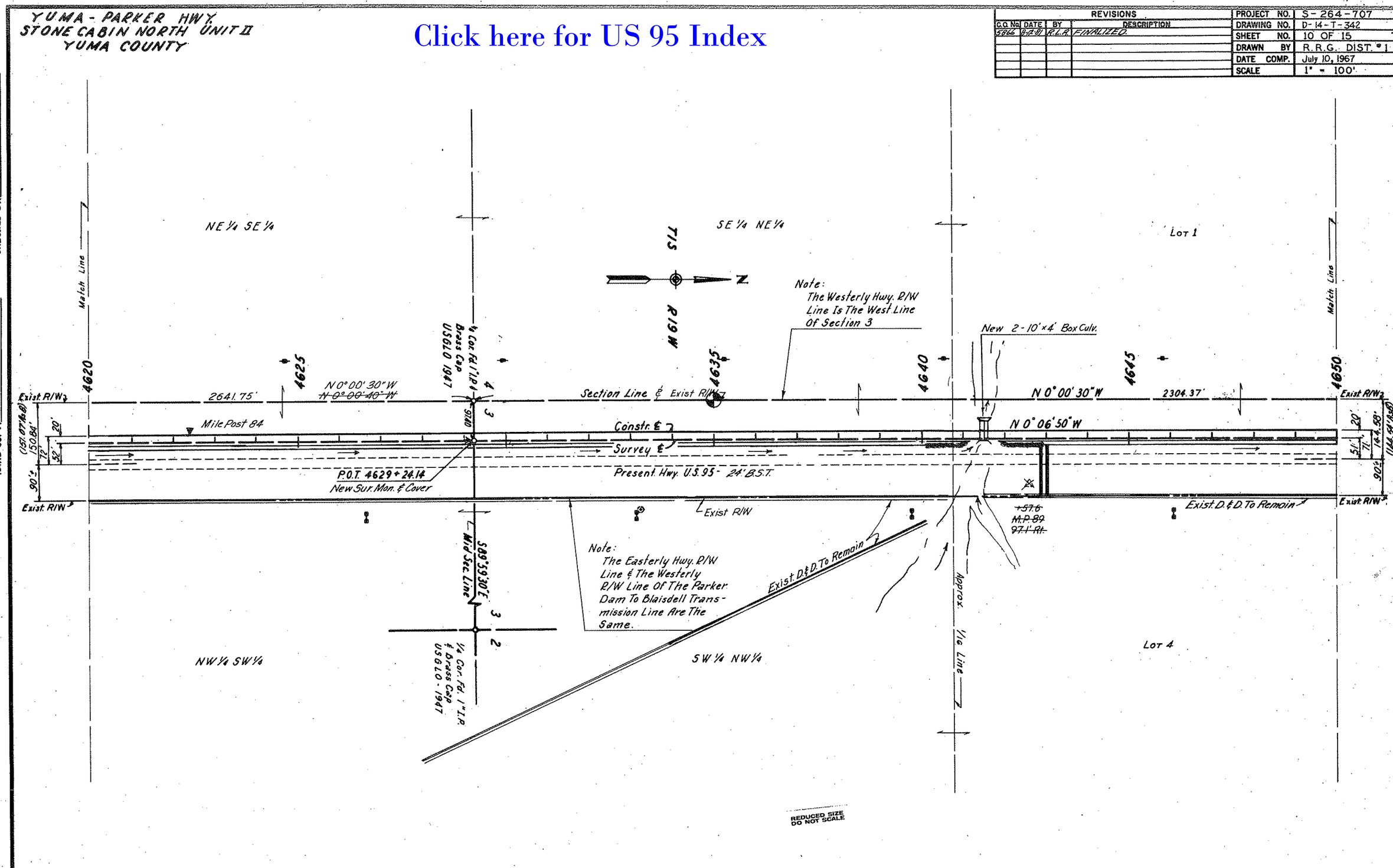
YUMA - PARKER HWY.
STONE CABIN NORTH UNIT II
YUMA COUNTY
Click here for US 95 Index
REVISIONS
C.O. No. DATE BY DESCRIPTION
5866 8-17-81 R.L.R. FINALIZED.
PROJECT NO. S-264-707
DRAWING NO. D-14-T-342
SHEET NO. 10 OF 15
DRAWN BY R.R.G. DIST. #1
DATE COMP. July 10, 1967
SCALE 1" = 100'
CHECKED BY.
HARD COPY. 6638 M1
NE 1/4 SE 1/4
SE 1/4 NE 1/4
LOT 1
T1S
R19W
Match Line
Note:
The Westerly Hwy. R/W Line Is The West Line Of Section 3
New 2-10'x4' Box Culv.
4620
4625
4635
4640
4645
4650
Exist. R/W
2641.75'
N 0°00'30"W
~~N 0°00'40"W~~
Section Line & Exist R/W
N 0°00'30"W
2304.37'
Mile Post 84
Constr. ℄
N 0°06'50"W
Survey ℄
P.O.T. 4629+24.14
New Sur. Mon. & Cover
Present Hwy. U.S. 95 - 24' B.S.T.
Exist. R/W
Exist. D.&D. To Remain
~~+57.6~~
~~M.P. 89~~
~~97.1' Rt.~~
S89°59'30"E
Mid Sec. Line
Note:
The Easterly Hwy. R/W Line & The Westerly R/W Line Of The Parker Dam To Blaisdell Transmission Line Are The Same.
Exist. D.&D. To Remain
Approx. 1/16 Line
NW 1/4 SW 1/4
SW 1/4 NW 1/4
LOT 4
1/4 Cor. Fd. 1" I.P. & Brass Cap USGLO-1947
REDUCED SIZE DO NOT SCALE

YUMA - PARKER HWY.
STONE CABIN NORTH - UNIT II
YUMA COUNTY

REVISIONS					
C.O. No.	DATE	BY	DESCRIPTION	PROJECT NO.	S-264-707
5866	8-17-71	R.L.R.	FINALIZED.	DRAWING NO.	D-14-T-342
				SHEET NO.	11 OF 15
				DRAWN BY	R.R.G. DIST. #1
				DATE COMP.	July 10, 1967
				SCALE	1" = 100'

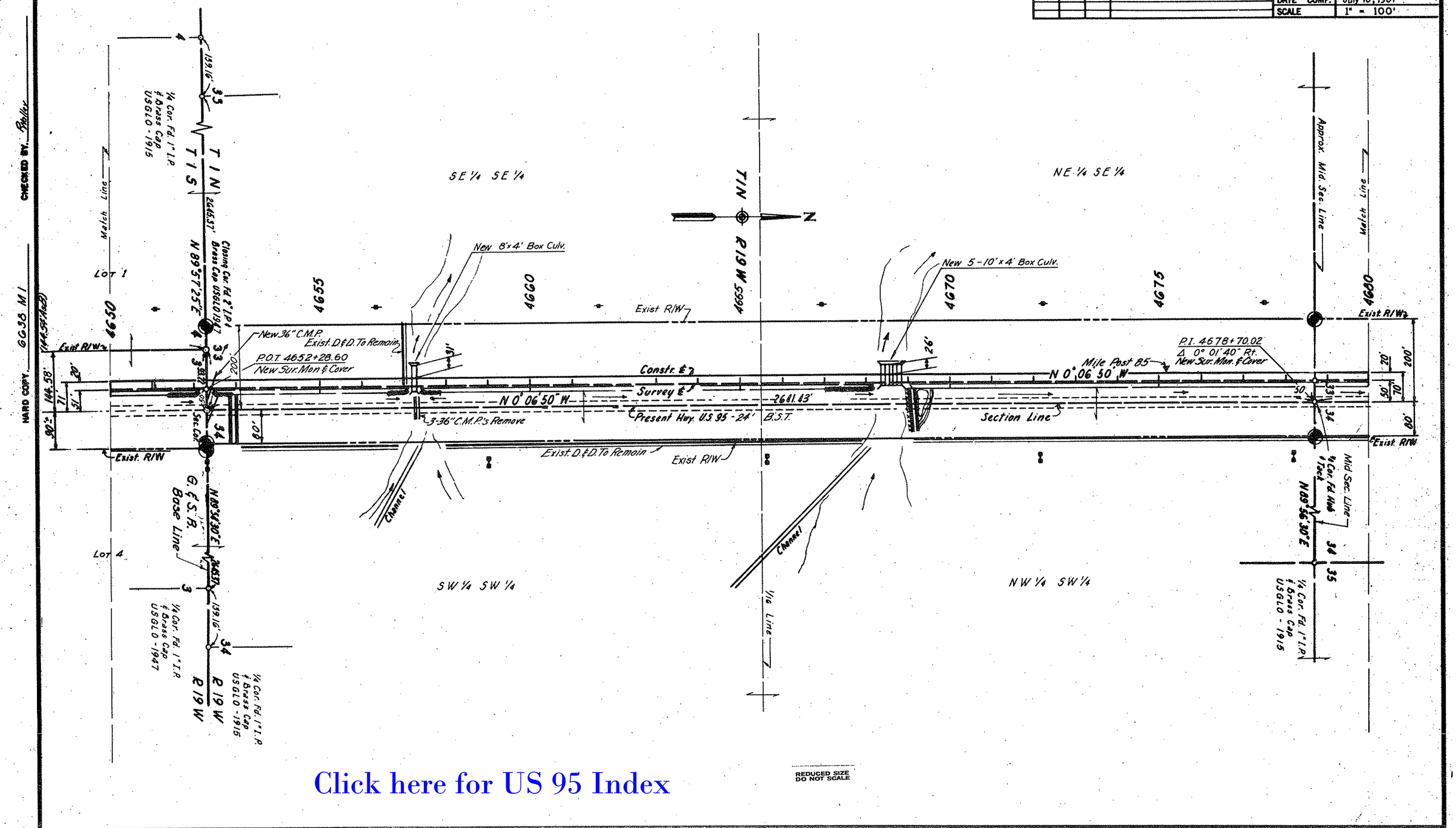

Click here for US 95 Index

REDUCED SIZE
DO NOT SCALE

CHECKED BY Fuller
6638 MI
HARD COPY

YUMA - PARKER HWY.
STONE CABIN NORTH - UNIT II
YUMA COUNTY

REVISIONS				
C.O. No.	DATE	BY	DESCRIPTION	
5866	6-12-81	R.L.R.	FINALIZED	

PROJECT NO.	S-264-707
DRAWING NO.	D-14-T-342
SHEET NO.	12 OF 15
DRAWN BY	R.R.G. DIST. #1
DATE COMP.	July. 10, 1967
SCALE	1" = 100'

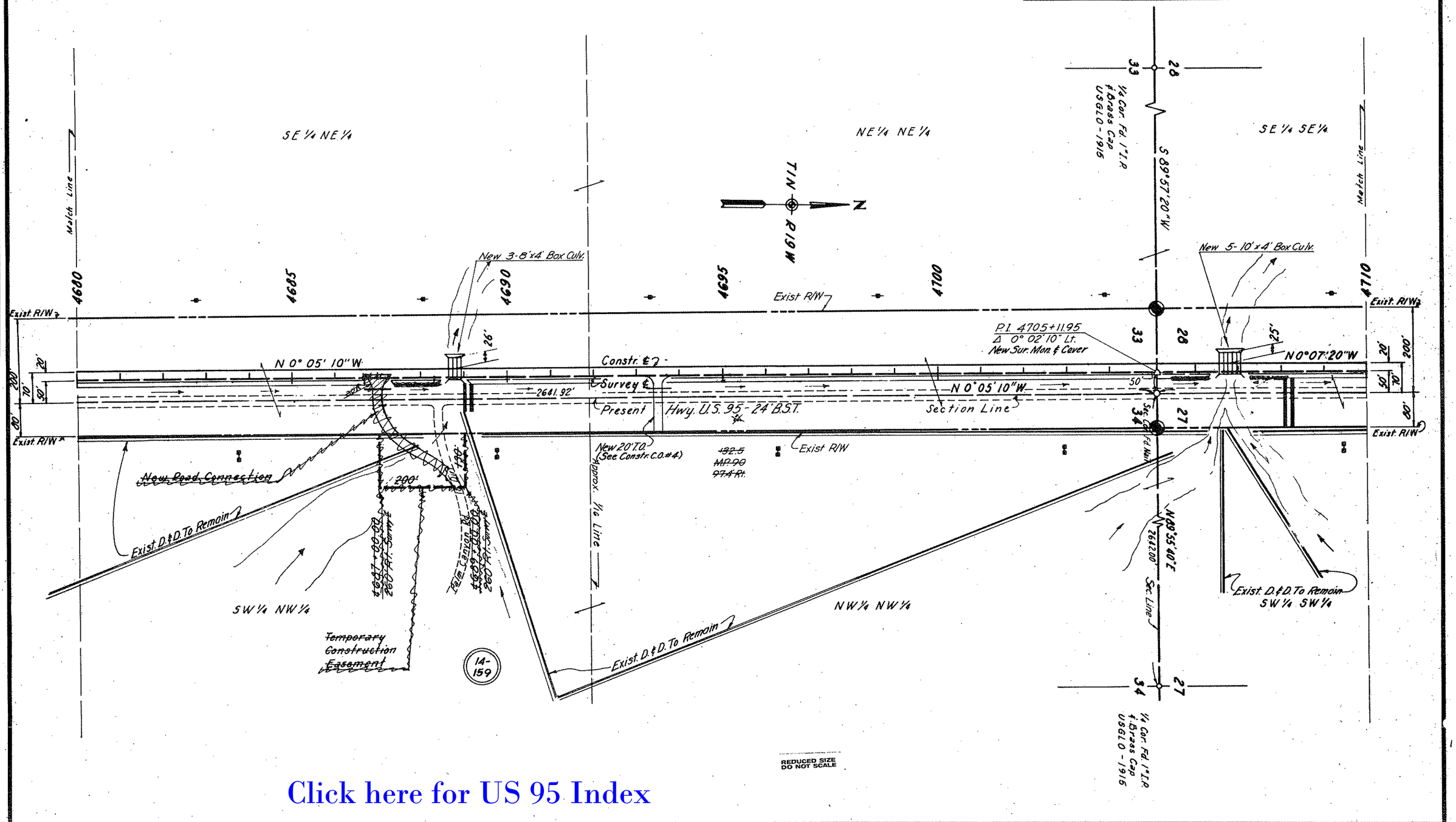

Click here for US 95 Index

YUMA - PARKER HWY.
STONE CABIN NORTH - UNIT II
YUMA COUNTY

REVISIONS			
C.O. No.	DATE	BY	DESCRIPTION
5866	8-12-81	R.L.R.	FINALIZED.

PROJECT NO.	S-264-707
DRAWING NO.	D-14-T-342
SHEET NO.	13 OF 15
DRAWN BY	R.R.G. DIST. #1
DATE COMP.	July 10, 1967
SCALE	1" = 100'

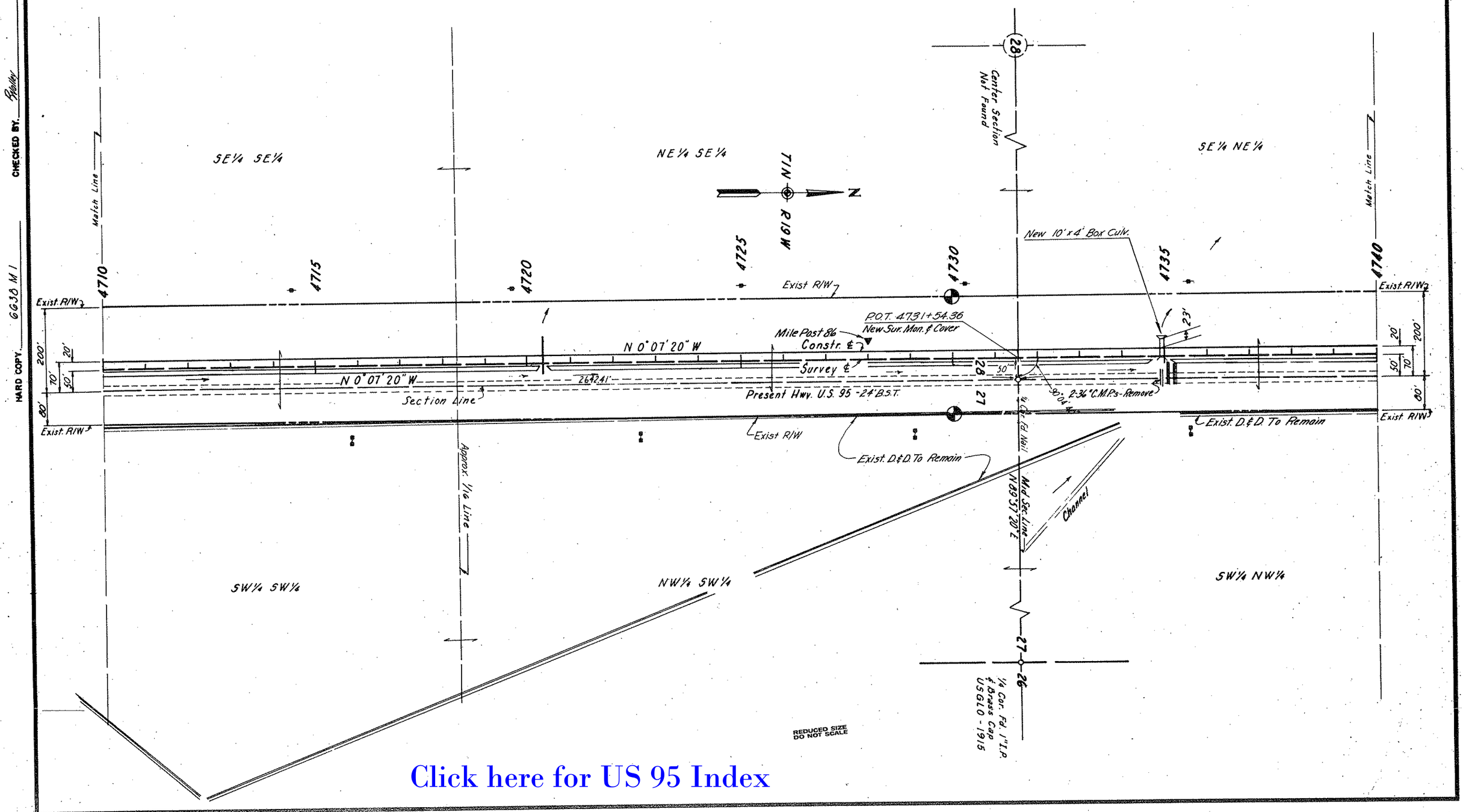

CHECKED BY. R. Valley

HARD COPY. 6638 M1

Click here for US 95 Index

YUMA - PARKER HWY.
STONECABIN NORTH - UNIT II
YUMA COUNTY

REVISIONS				PROJECT NO.	S-264-707
C.O. No.	DATE	BY	DESCRIPTION	DRAWING NO.	D-14-T-342
5866	8-12-81	R.L.R.	FINALIZED.	SHEET NO.	14 OF 15
				DRAWN BY	R.R.G. DIST. #1
				DATE COMP.	July 10, 1967
				SCALE	1" = 100'

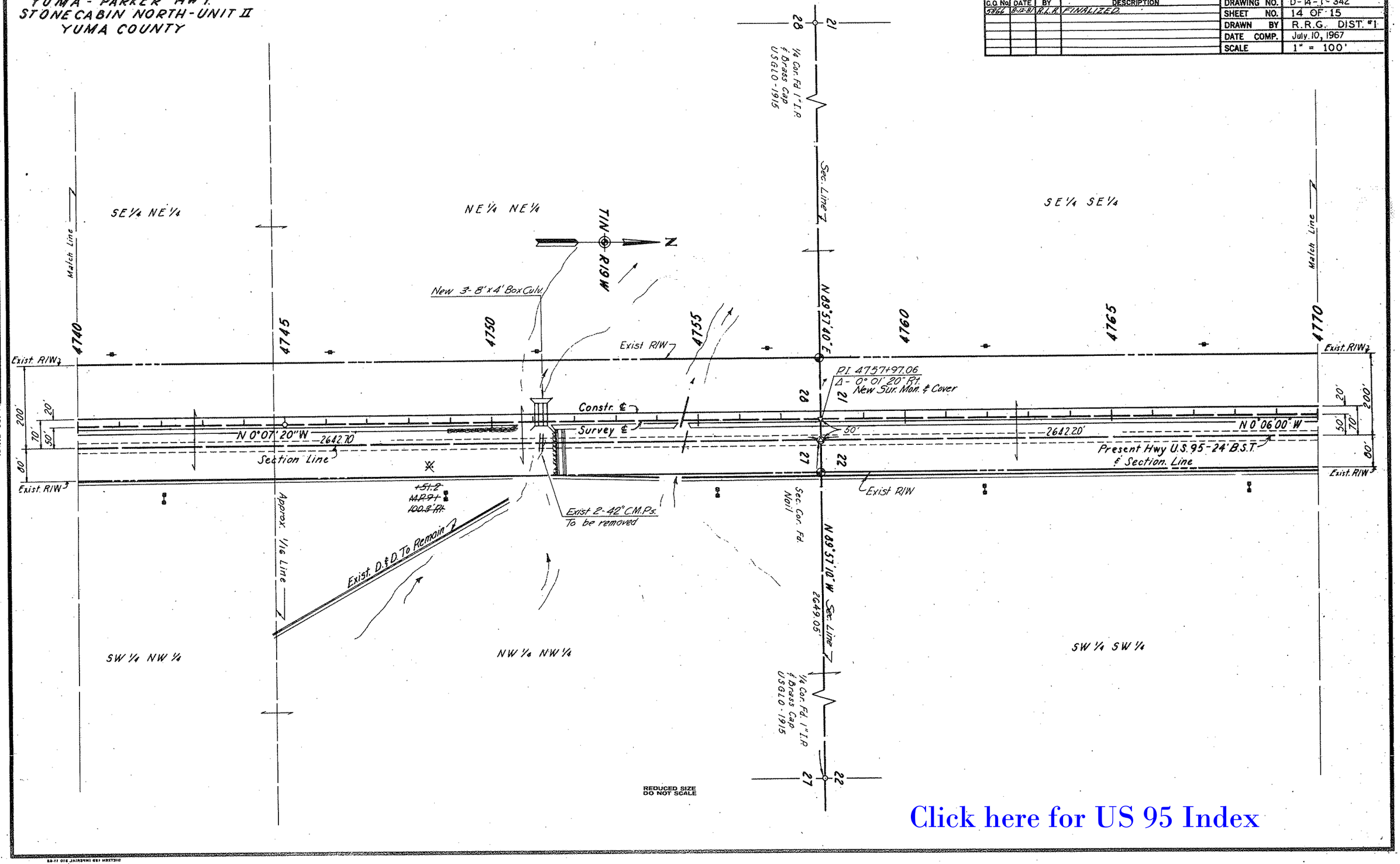

REDUCED SIZE
DO NOT SCALE

HARD COPY 6638 M1
CHECKED BY Reilley

Click here for US 95 Index

YUMA-PARKER HWY.
STONE CABIN NORTH-UNIT II
YUMA COUNTY

REVISIONS					
C.O. No.	DATE	BY	DESCRIPTION	PROJECT NO.	S-264-707
3066	8-12-81	R.L.K.	FINALIZED.	DRAWING NO.	D-14-T-342
				SHEET NO.	15 OF 15
				DRAWN BY	R.R.G. DIST. #1
				DATE COMP.	July 10, 1967
				SCALE	1" = 100'

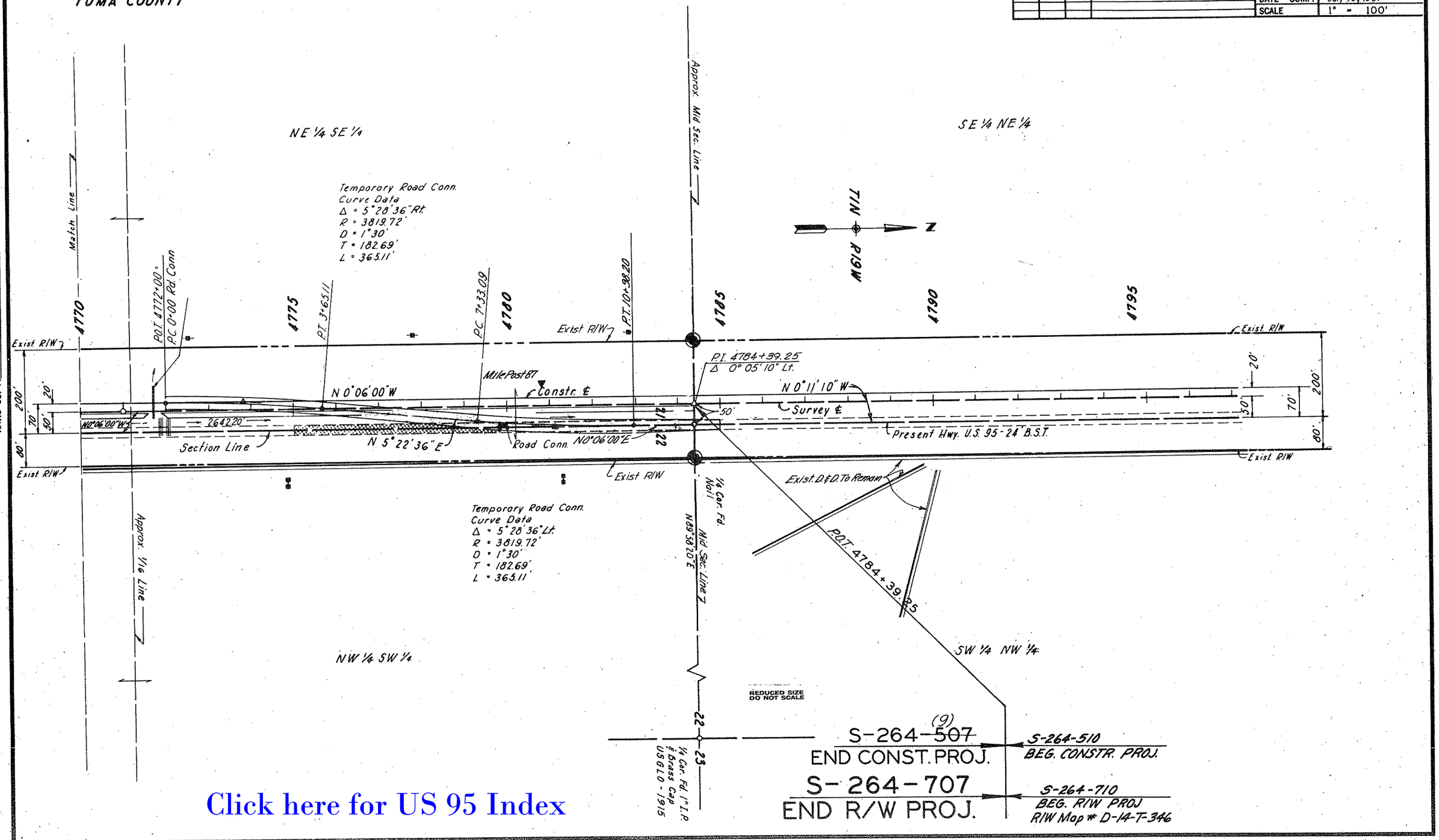

Click here for US 95 Index

CHECKED BY. Pfeifer
HARD COPY. 6638 M1