F.H.W.A. REGION	STATE	PROJECT NO.	SHEET NO.	TOTAL SHEETS	AS BUILT
9	ARIZ.	STP-039-1(28)	1	33	

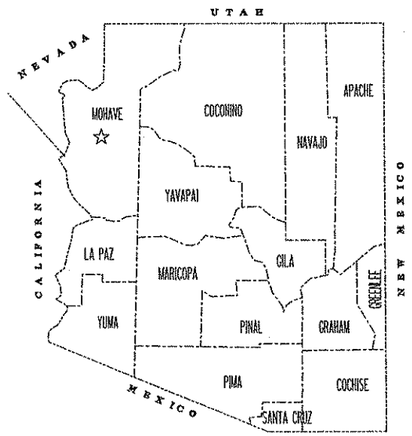

STATE OF ARIZONA
DEPARTMENT OF TRANSPORTATION
HIGHWAYS DIVISION

RIGHT OF WAY PLAN OF THE

HOOVER DAM - KINGMAN HWY.
WASH BRIDGE - KINGMAN
093 MO 065 H2865 01R
STP-039-1(28)

LENGTH OF PROJECT 8.9 km DISTRICT K

Click here for US 93 Index

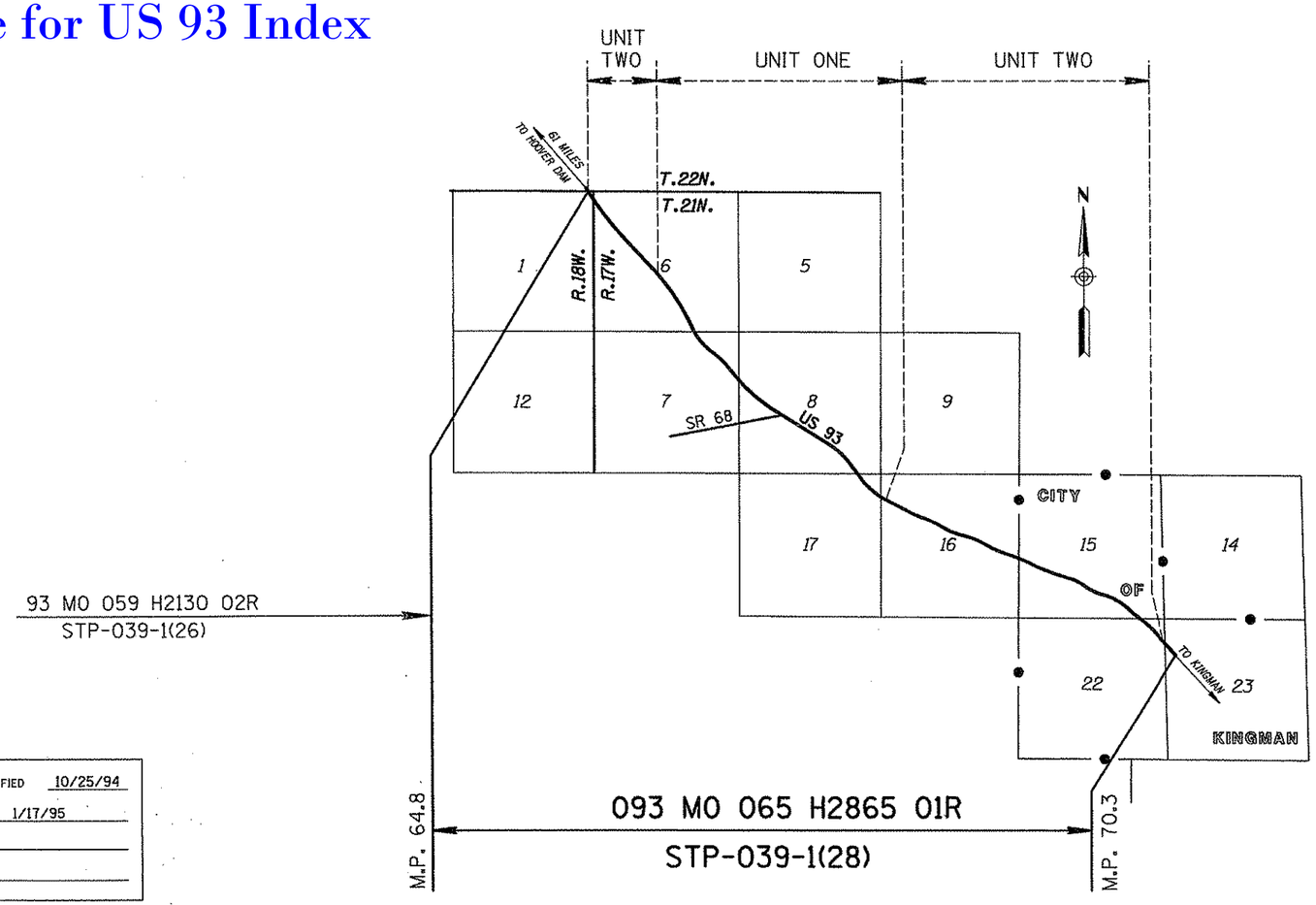

ARIZONA DEPARTMENT OF TRANSPORTATION BOARD
APPROVED FOR RIGHT OF WAY ACQUISITION IN ACCORDANCE
WITH RESOLUTION 96-07-A-035 DATED 7/19/96
THOMAS G. SCHMITT STATE ENGINEER

APPROVED IN ACCORDANCE WITH ROADWAY PLANS
DATE 10-28-97

CHIEF R/W AGENT
S.E. Hansen

U.S. DEPARTMENT OF TRANSPORTATION
FEDERAL HIGHWAY ADMINISTRATION

APPROVED DATE

DIVISION ADMINISTRATOR

REGISTERED LAND SURVEYOR CERTIFICATE NO. 19817 JIMMIE D. CRUME 10-23-97 Date Signed ARIZONA U.S.A.

DRAWING NO. D-8-T-350
SHEET NO. 1 OF 33

PUBLIC HEARING REQUIREMENTS CERTIFIED 10/25/94
ENVIRONMENTAL CLEARANCE 1/17/95
C & S REVIEW
BID SET REVIEW

cccccDGNcSPECIFICATIONccccc VIEW NAME:
cccccSYSTIMEcccccc

VIEW NAME:

ccccccDGNcoSPECIFICATIONcccccc
ccccccSYSTEMcccccc

OWNERSHIP RECORD

PARCEL NUMBER	SHEET NO.	OWNER	DESCRIPTION	METRIC TOTAL AREA	METRIC AREA REQUIRED GROSS INCLUDING EXISTING R/W	METRIC AREA REQUIRED NET EXCLUDING EXISTING R/W	METRIC NEW EASEMENTS	METRIC EXISTING EASEMENTS	METRIC REMAINDER LEFT	METRIC REMAINDER RIGHT	ENGLISH TOTAL AREA	ENGLISH AREA REQUIRED GROSS INCLUDING EXISTING R/W	ENGLISH AREA REQUIRED NET EXCLUDING EXISTING R/W	ENGLISH NEW EASEMENTS	ENGLISH EXISTING EASEMENTS	ENGLISH REMAINDER LEFT	ENGLISH REMAINDER RIGHT
8-1079	11-14	U.S.A. (BLM)	PT. SEC 8, LOT 3 & N1/2 SEC 16 T.21N., R.17W.	564803		49539	2016 TCE		83696	431568	6079489 SF		533233 SF	21701 SF TCE		900896 SF	4645360 SF
② 8-1080	11	JOSEPH E. HART, ET UX	PT. NE1/4 NE1/4 SEC 17, T.21N., R.17W.	122246	12245				110002		1315848 SF	131800 SF				1184048 SF	
8-1081	11	VICTOR J. RICHTER	PT. NE1/4 SEC 17 T.21N., R.17E.	28904		9094				19809	311117 SF		97890 SF				213227 SF
8-1082	12,13	STATE OF ARIZONA (SLD)	PT. NW1/4, SW1/4 & SE1/4 SEC 8 T.21N., R.17W.	652509	189504	150938		9483 D.E.	422320	40685	7023549 SF	2039804 SF	1624683 SF		102071 SF D.E.	4545815 SF	437930 SF
8-1083	12,13	DONALD J. LAUGHLIN	PT. SE1/4 NE1/4 SW1/4 SEC 8, T.21N., R.17W.	1007①		1007					10840 SF		10840 SF				
8-1084	12,13	MARSHIA BROWN	PT. SE1/4 NE1/4 SW1/4 SEC 8, T.21N., R.17W.	18258①		17419			839		196528 SF		187497 SF			9031 SF	
8-1085	14	VIOLET MONTANA	PT. LOTS 2, 3, 7 & 8 BLK "A" GOLDEN SAGE RANCHOS UNIT 56, FEE NO. 92974	32598		9772			22826		350882 SF		105185 SF			245697 SF	
8-1086	14	WILLIAM C. JAMISON, ET UX	PT. LOTS 11 & 12 BLK "B" GOLDEN SAGE RANCHOS UNIT 56, FEE NO. 92974	15572		4880			10692		167616 SF		52528 SF			115088 SF	
8-1087	14	BONA ROSE JACOBSON, ET AL	PT. LOTS 2 & 3 BLK "B" GOLDEN SAGE RANCHOS UNIT 56, FEE NO. 92974	17160		5124			12036		184709 SF		55154 SF			129555 SF	
8-1088	14,15	MICHAEL W. VERA, ET UX	PT. LOTS 1, 2 & 15 BLK "C" GOLDEN SAGE RANCHOS UNIT 56, FEE NO. 92974	23539		9794			13745		253372 SF		105422 SF			147950 SF	
~~8-1089~~	6	~~DINESHKUMAR S. JOSHI, ET UX~~	~~PT. LOTS 3 & 4 BLK 4 METCALFE ACRES UNIT NO. 1, SECOND AMENDED, RECORDED 10-09-41~~		DELETED 5-30-97												
~~8-1090~~	~~6~~	~~CHARLES R. BLACK, ET UX~~	~~PT. SECS 22 & 23 T.21N., R.17W.~~	~~13378~~	DELETED 12-10-98			~~488 S.E.~~		~~12890~~	~~143997 SF~~				~~5254 SF S.E.~~		~~138743 SF~~
8-1091	6	ROBERT CANTRELL, ET AL	PT. LOTS 1 & 2 BLK 4 METCALFE ACRES UNIT NO. 1, SECOND AMENDED, RECORDED 10-09-41	1510			20 TCE	279 S.E.	1231		16250 SF			212 SF TCE	3000 SF S.E.	13250 SF	
8-1092	6	LLOYD D. NASH, ET UX	PT. LOT 1 BLK 6 METCALFE ACRES UNIT NO. 1, SECOND AMENDED, RECORDED 10-09-41	1858			390 TCE		1858		19997 SF			4197 SF TCE		19997 SF	
8-1093	6	JEFRI ALBERT METHEANY	PT. NE1/4NE1/4 SEC 22 T.21N., R.17W.	22924	8339	3974				14584	246748 SF	89762 SF	42774 SF				156986 SF
8-1094	6	STATE OF ARIZONA (GAME AND FISH)	PT. LOTS 1 & 2 BLK 6 METCALFE ACRES UNIT NO.1, SECOND AMENDED, RECORDED 10-09-41	2402			247 TCE		2402		25851 SF			2661 SF TCE		25851 SF	
~~8-1095~~	6	~~M. AZAM KHAN, ET UX~~	~~PT. LOTS 2 & 3 BLK 6 METCALFE ACRES UNIT NO.1, SECOND AMENDED, RECORDED 10-09-41~~		DELETED 5-30-97												
~~8-1096~~	6	~~ENNIS VAUGHN, ET AL~~	~~PT. SEC 22 T.21N., R.17W.~~		DELETED 5-30-97												
* 8-1097	6-8	CITY OF KINGMAN	PT. SEC 15 T.21N., R.17W.	2701789	128179	32262	7992 TCE		471383	2102228	29081819 SF	1379704 SF	347269 SF	86026 SF TCE		5073921 SF	22628194 SF
8-1118	14	STEPHEN K. SUGA, ET UX	PT. LOT 1 BLK "A" GOLDEN SAGE RANCHOS UNIT 56, FEE NO. 92974	44412		1901	1151 TCE			42511	478047 SF		20462 SF	12389 SF TCE			457585 SF
* 8-1119	18	JAMES J. HECKER	PT. LOTS 1 & 14 BLK "A" GOLDEN SAGE RANCHOS UNIT 54, FEE NO. 91872	23072	4637	18	186 TCE		18435		248342 SF	49907 SF	195 SF	1998 SF TCE		198435 SF	
8-1120	17	CITIZENS UTILITIES COMPANY	PT. LOT 14 BLK "A" GOLDEN SAGE RANCHOS UNIT 54, FEE NO. 91872	2103			1006 TCE		2103		22640 SF			10833 SF TCE		22640 SF	
~~8-1121~~	17	~~BENJAMIN M. MAY, III~~	~~PT. LOT 14 BLK "A" GOLDEN SAGE RANCHOS UNIT 54, FEE NO. 91872~~		DELETED 5-30-97												
* 8-1122	17	NANCY SCHAFFER, TRUSTEE	PT. PARCEL 348 ROADWAY EASEMENT, FEE NO. 76-14572	40469	7632	1787			32837		435600 SF	82148 SF	19231 SF			353452 SF	
* 8-1123	16	JAMES RUSSELL	PT. PARCEL 349 ROADWAY EASEMENT, FEE NO. 76-14572	169168	26219	9761	38 TCE		127008	15941	1820913 SF	282215 SF	105070 SF	414 SF TCE		1367108 SF	171590 SF
~~8-1124~~	~~15,16~~	~~MARILYN DEMEIRE~~	~~PT. PARCEL 352 ROADWAY EASEMENT, FEE NO. 76-14572~~		Deleted 9-3-96												
8-1125	15,16	SANH T. MALQUIST	Pt Par 352 Rdway Esmt, Fee No. 76-14572 & Pt SE1/4 NE1/4 SW1/4 SEC 6 T.21N., R.17W.	* 45236	4713	946	247 TCE		40523		486916 SF	50726 SF	10183 SF	2660 SF TCE		436190 SF	
* 8-1126	17	ERNESTO S. CHAVEZ, ET AL	PT. PARCEL 343 ROADWAY EASEMENT, FEE NO. 76-14572	166520	23709	8831			18574	124238	1792410 SF	255203 SF	95058 SF			199924 SF	1337283 SF
* 8-1127	16-17	DAVID D. PARK, ET UX	PT. PARCEL 347 ROADWAY EASEMENT, FEE NO. 76-14572	180031	35698	19141	193 TCE			144333	1937833 SF	384249 SF	206028 SF	2075 SF TCE			1553584 SF

NOTES:
① TO BE A TOTAL ACQUISITION
* AREAS INCLUDE FUTURE UNDERLYING FEE OWNERSHIP IN THE EVENT OF ABANDONMENT
② ACCESS RIGHTS ONLY

Metric Areas Shown In Square Meters Unless Otherwise Noted

Conversion Factor
Square Meters = Square Feet X 0.09290304

REVISIONS

C.O.	DATE	BY	DESCRIPTION
9194	1-9-98	JDC	DELETED TCE PAR 8-1093, REV TCE PAR 8-1090
9196	12-10-98	MTP	DELETED PAR. # 8-1090

DRAWING NO.	D-8-T-350
HARD COPY	9505MU03
DRAWN	JDC SEP 97
CHECKED	BRG SEP 97

KEITH W. HUBBARD
PROFESSIONAL ENGINEER

ARIZONA DEPARTMENT OF TRANSPORTATION
INTERMODAL TRANSPORTATION DIVISION
RIGHT OF WAY PLANS SECTION

HIGHWAY: HOOVER DAM-KINGMAN HWY.
PROJECT NO.: STP-039-1(28)
TRACS NO.: 093 MO 065 H2865 01R
ROUTE: US 93
SECTION: WASH BRIDGE - KINGMAN

REGISTERED LAND SURVEYOR
CERTIFICATE NO. 19817
JIMMIE D. CRUME
JAN 6 1998
ARIZONA, U.S.A.

SHEET 2 OF 33

Metric

Click here for US 93 Index

VIEW NAME:

ccccccDGNcSPECIFICATIONcccccc
ccccccSYSTIMEccccccc

OWNERSHIP RECORD

PARCEL NUMBER	SHEET NO.	OWNER	DESCRIPTION	METRIC TOTAL AREA	METRIC AREA REQUIRED GROSS INCLUDING EXISTING R/W	METRIC AREA REQUIRED NET EXCLUDING EXISTING R/W	METRIC NEW EASEMENTS	METRIC EXISTING EASEMENTS	METRIC REMAINDER LEFT	METRIC REMAINDER RIGHT	ENGLISH TOTAL AREA	ENGLISH AREA REQUIRED GROSS INCLUDING EXISTING R/W	ENGLISH AREA REQUIRED NET EXCLUDING EXISTING R/W	ENGLISH NEW EASEMENTS	ENGLISH EXISTING EASEMENTS	ENGLISH REMAINDER LEFT	ENGLISH REMAINDER RIGHT
8-1128	16	ROBERT M. GARCIA, ET AL	PT. PARCEL 350 ROADWAY EASEMENT, FEE NO. 76-14572	162217		27	354 TCE			162190	1746094 SF		293 SF	3807 SF TCE			1745801 SF
8-1129	15,16	MARIANNE F. EATON, ET AL	PT. PARCEL 351 ROADWAY EASEMENT, FEE NO. 76-14572	~~154818~~ *158678	11749	~~7600~~ 7161			~~289~~	~~146929~~ 146929	~~1666447 SF~~ 1707996 SF	126465 SF	~~81806 SF~~ 77080 SF			~~3111 SF~~	~~1581530 SF~~ 1581531
8-1130	15	THE ESTATE OF VERNON A. WALES, ET UX	PT. PARCEL 354 ROADWAY EASEMENT, FEE NO. 76-14572	147376		8441	1208 TCE		95307	43628	1586342 SF		90858 SF	13003 TCE		1025876 SF	469608 SF
8-1131	15	GEORGE A. MAYE, ET UX	PT. PARCEL 355 ROADWAY EASEMENT, FEE NO. 76-14572	143815		9330			109419	25065	1548009 SF		100431 SF			1177780 SF	269798 SF
* 8-1132	17	ANN KOSHY	PT. W1/2 PARCEL 342 ROADWAY EASEMENT, FEE NO. 76-14572	85757	15760	8491	296 TCE		670	69327	923078 SF	169639 SF	91396 SF	3184 SF TCE		7213 SF	746226 SF
* 8-1133	16	ANITA S. MEDLIN	PT. SE1/4 NE1/4 SW1/4 SEC 6 T.21N., R.17W.	~~1089~~ * 8009	8009	~~1089~~ 1089	~~71 TCE~~				~~11722 SF~~ 86231 SF	86213 SF	~~11722 SF~~ 11724 SF	~~64 SF TCE~~			
~~8-1134~~	~~14,15~~	~~ARTHUR CAPLIN, ET AL~~	~~PT. LOT 13 BLK "B" GOLDEN SAGE RANCHOS UNIT 56, FEE NO. 92974~~				DELETED 1-10-97										
8-1135	14	JAMES M. KING, ET UX	PT. LOT 9 BLK "A" AND LOT 1 BLK "B" GOLDEN SAGE RANCHOS UNIT 56, FEE NO. 92974	56427		53	224 TCE			56374	607375 SF		570 SF	2411 SF TCE			606805 SF
8-1137	18	RAY E. STAUTH, ET AL	PT. LOT 53 SO-HI ESTATES UNIT THREE, FEE NO. 15098	3537		246	154 TCE			3291	38076 SF		2650 SF	1655 SF TCE			35426 SF
* 8-1138	16-17	WESLEY M. SHAFER, ET UX	PT. PARCEL 348 ROADWAY EASEMENT, FEE NO 76-14572	117808	11524	864			106284		1268075 SF	124045 SF	9300 SF			1144030 SF	
* 8-1169	8-11	HEIRS & DEVISSES OF CHRYSTAL COLLINS	PT. LOTS 1, 2, 3 & 4, W1/2 E1/2, W1/2 SEC 16 T.21N., R.17W.	2420069	152847	45745			1381532	885690	26049401 SF	1645229 SF	492397 SF			14870687 SF	9533485 SF
~~8-1171~~	6	~~MARK VAN GIESON~~	~~PT. LOT 1 BLK 7 METCALFE ACRES UNIT NO. 1, SECOND AMENDED, RECORDED 10-09-41~~		DELETED 5-30-97												
8-1172	9-10	GAIL M. MORRIS, ET AL	PT. SEC 16, T.21N., R.17W.	① 106554			755 TCE		106554		1146943 SF			8130 SF TCE		1146943 SF	
8-1173	18	ORVAL DEAN CARR FAMILY TRUST	PT. LOT 3 BLK "P" GOLDEN SAGE RANCHOS UNIT 56, FEE NO. 92974	6095		580			5515		65606 SF		6243 SF			59363 SF	
8-1174	14,15	CLAUDE FUNCK, ET AL	PT. LOT 14 BLK "C" GOLDEN SAGE RANCHOS UNIT 56, FEE NO. 92974	9504		332			9172		102300 SF		3574 SF			98727 SF	
~~8-1175~~	17	~~FLOYD MESTON, ET UX~~	~~PT. LOT 1 BLK "D" GOLDEN SAGE RANCHOS UNIT 56, FEE NO. 92974~~		DELETED 5-30-97												
8-1176	6	D ANN D, A LIMITED PARTNERSHIP	PT. NE1/4 NE1/4 SEC 22, AND NW1/4 NW1/4 SEC 23, T.21N., R.17W.	5389			370 TCE			5389	58009 SF			3982 SF TCE			58009 SF
* 8-1163	18	STATE OF ARIZONA (SLD)	LOTS 3 & 4, W1/2E1/2, W1/2 SEC. 36, T.22N., R.18W.	2687622	172435	1270	690 TCE	42661 DE	1661594	810931	28929321 SF	1856077 SF	13665 SF	7422 SF TCE	459201 SF DE	17885251 SF	8728792 SF
8-1359	18	MARTIN A. COLBAUGH, ET AL	PT. SEC 31 T.22N., R.17W.	3272		295	386 TCE			2978	35221 SF		3171 SF	4159 SF TCE			32050 SF
8-1131-A	15	GEORGE A. MAYE, ET UX	PT. PARCEL 355 ROADWAY EASEMENT, FEE NO. 76-14572	134484			8103 TCE		109419	25065	1447578 SF			87218 SF TCE		1177780 SF	269798 SF

NOTES:

* AREAS INCLUDE FUTURE UNDERLYING FEE OWNERSHIP IN THE EVENT OF ABANDONMENT

① ACCESS RIGHTS TO BE ACQUIRED

Metric Areas Shown In Square Meters Unless Otherwise Noted

Conversion Factor

Square Meters = Square Feet X 0.09290304

Click here for US 93 Index

REVISIONS

C.O.	DATE	BY	DESCRIPTION
9194	1-9-98	JDC	REVISED OWNER FOR PARCEL 8-1137
"	"	"	ADDED ACCESS RIGHTS NOTE PARCEL 8-1172

DRAWING NO.	D-8-T-350
HARD COPY	9505MU03
DRAWN	JDC SEP 97
CHECKED	BRG SEP 97

KEITH W. HUBBARD
PROFESSIONAL ENGINEER

ARIZONA DEPARTMENT OF TRANSPORTATION
INTERMODAL TRANSPORTATION DIVISION
RIGHT OF WAY PLANS SECTION

HIGHWAY: HOOVER DAM-KINGMAN HWY.
PROJECT NO. STP-039-1(28)
TRACS NO. 093 MO 065 H2865 01R

ROUTE: US 93
SECTION: WASH BRIDGE - KINGMAN

REGISTERED LAND SURVEYOR CERTIFICATE NO. 19817 JIMMIE D. CRUME 1-6-98 DATE SIGNED ARIZONA, U.S.A.

VIEW NAME:
ccccccDGNcSPECIFICATIONccccc
ccccccSYSTIMEccccc

Click here for US 93 Index

PHASE II END CONST PROJECT	PHASE I BEGIN CONST PROJECT
093 MO 065 H2865 02C STP 039-1-(35)	093 MO 065 H2865 01C DE 039-1-(29)

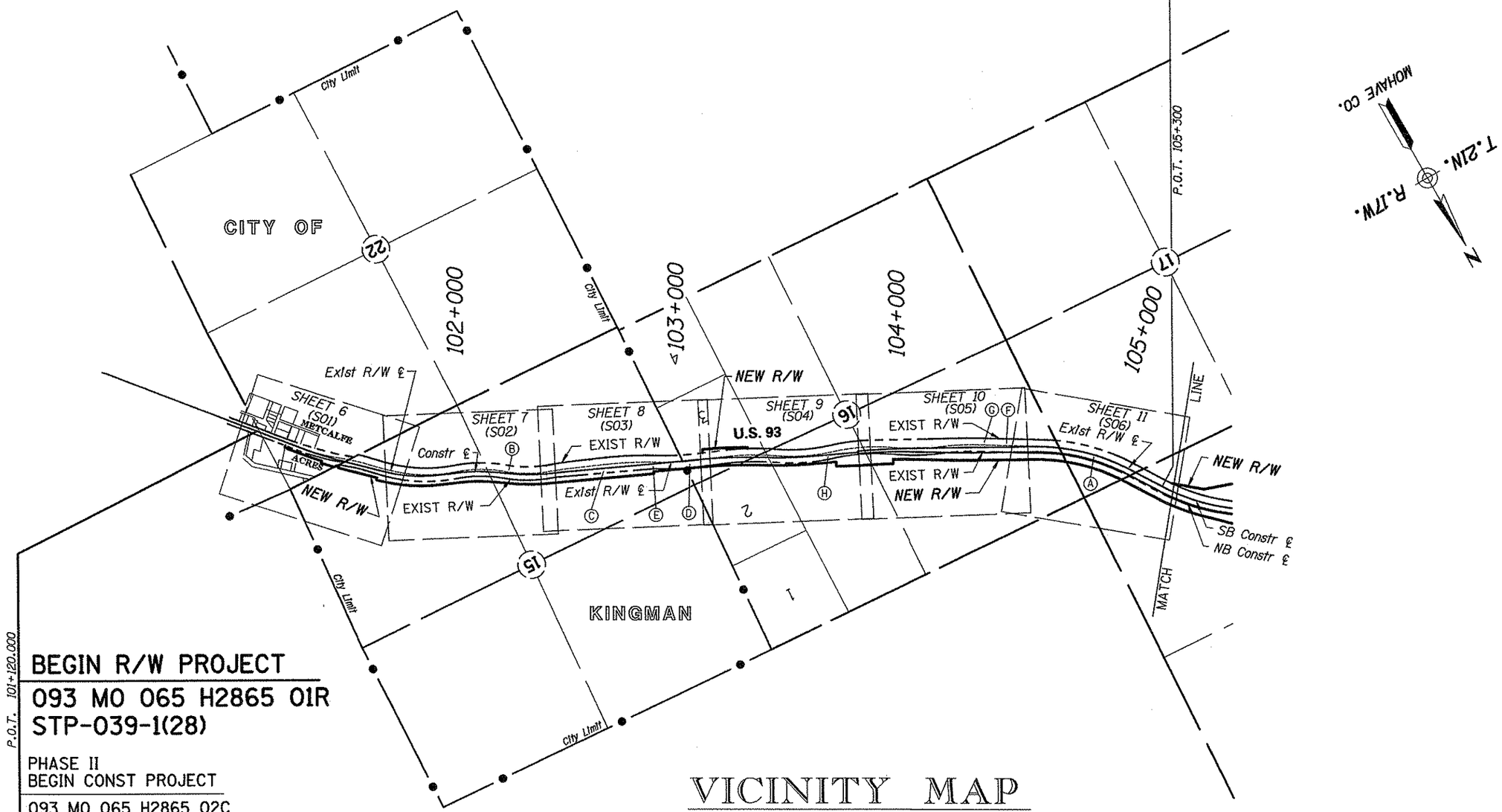

VICINITY MAP

SCALE 1:10000

BEGIN R/W PROJECT

093 MO 065 H2865 01R
STP-039-1(28)

PHASE II
BEGIN CONST PROJECT

093 MO 065 H2865 02C
STP-039-1(35)

INDEX TO EXISTING R/W

IND.	SUBDIVISION	SEC.	TWP.	R.	ACQ. FROM	TYPE	F/E	BK./DKT.	PAGE	WIDTH	YEAR	PARCEL NO.
A	Pt. NE1/4	17	21	17					429	200	1936	
B	Pt. S1/2	15	21	17	Kingman Water Co.	Esmt		26	287	200	1937	
C	Pt. SW4	15	21	17	Kingman Water Co.	Esmt			220		1941	
D	Pt. NE4NE4SE4	16	21	17	Hercules Powder	Esmt		27	92		1959	
E	Pt. N1/2SW4	15	21	17	Kingman Water Co.	Esmt		29	448		1959	
F	Pt. NW4	16	21	17	Central Comm. Co.	Esmt		40	373		1960	
G	Pt. NW4	16	21	17	Central Comm. Co.	Esmt		43	154		1960	
H	Pt. N1/2	16	21	17	State Land Dept.	Prmt				200	1928	

METERS
0 20 40 60 80 100

Conversion Factor
FEET = METERS ÷ 0.3048

REVISIONS			
C.O.	DATE	BY	DESCRIPTION

DRAWING NO.	D-8-T-350
HARD COPY	9505MU03
DRAWN	JDC SEP 97
CHECKED	BRG SEP 97

KEITH W. HUBBARD
PROFESSIONAL ENGINEER

ARIZONA DEPARTMENT OF TRANSPORTATION
INTERMODAL TRANSPORTATION DIVISION
RIGHT OF WAY PLANS SECTION

HIGHWAY: HOOVER DAM-KINGMAN HWY.
PROJECT NO.: STP-039-1(28)
TRACS NO.: 093 MO 065 H2865 01R

ROUTE: US 93
SECTION: WASH BRIDGE - KINGMAN

REGISTERED LAND SURVEYOR CERTIFICATE NO. 19817 JIMMIE D. CRUME 10-22-97 ARIZONA U.S.A.

VIEW NAME:

cccccDGNcSPECIFICATIONcccccc
ccccccSYSTIMEcccccc

INDEX TO EXISTING R/W

IND.	SUBDIVISION	SEC.	TWP.	R.	ACQ. FROM	TYPE	F/E	BK./DKT.	PAGE	WIDTH	YEAR	PARCEL NO.
I	Pt. NE4NE4	1	21	18	NM & AZ Land Co.	Esmt		25	371	200	1936	
J	Pt. NE4	7	21	17					428	200	1936	
K	Pt. SW4	8	21	17	Conrad P. Saviak	Cond		77	236	200	1937	
L	Pt.	8	21	17	W.H. Hunt	Esmt		30	191	200	1941	
M	Pt. NE4	7	21	17	PHX Title & Trust	Cond		60	434		1963	

PHASE I END CONST PROJECT	PHASE II BEGIN CONST PROJECT
093 MO 065 H2865 01C DE 039-1-(29)	093 MO 065 H2865 02C STP 039-1-(35)

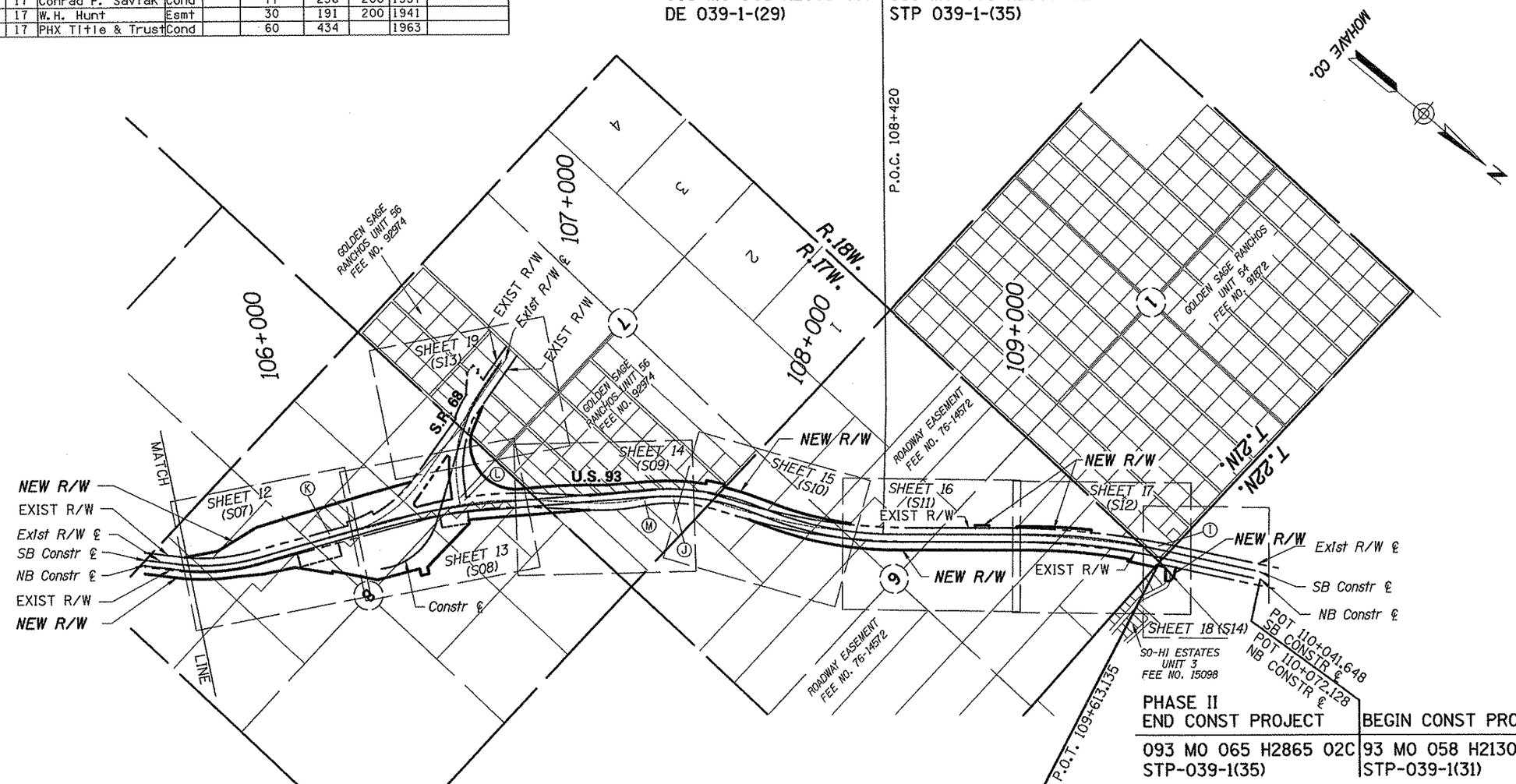

PHASE II END CONST PROJECT	BEGIN CONST PROJECT
093 MO 065 H2865 02C STP-039-1(35)	93 MO 058 H2130 01C STP-039-1(31)

END R/W PROJECT	BEGIN R/W PROJECT
093 MO 065 H2865 01R STP-039-1(28)	93 MO 059 H2130 02R STP-039-1(26) D-8-T-344

VICINITY MAP

SCALE 1:10000

METERS 0 20 40 60 80 100

Conversion Factor
FEET = METERS ÷ 0.3048

REVISIONS			
C.O.	DATE	BY	DESCRIPTION

DRAWING NO.	D-8-T-350
HARD COPY	9505MU03
DRAWN	JDC SEP 97
CHECKED	BRG SEP 97
KEITH W. HUBBARD PROFESSIONAL ENGINEER	
ROUTE	US 93
SECTION	WASH BRIDGE - KINGMAN

ARIZONA DEPARTMENT OF TRANSPORTATION
INTERMODAL TRANSPORTATION DIVISION
RIGHT OF WAY PLANS SECTION

HIGHWAY: HOOVER DAM-KINGMAN HWY.
PROJECT NO. STP-039-1(28)
TRACS NO. 093 MO 065 H2865 01R

REGISTERED LAND SURVEYOR CERTIFICATE NO. 19817 JIMMIE D. CRUME 10-22-97

SHEET 5 OF 33

Click here for US 93 Index

VIEW NAME:
ccccccDGNcSPECIFICATIONccccc
ccccccSYSTEMcccccc

CITY

CONSTRUCTION ℄ CURVE DATA
PI 101+439.097
Δ=6°35'39" LT
T=92.172 m
L=184.140 m
R=1600.000 m

SURVEY ℄ CURVE DATA
PI 2+188.651
Δ=6°33'00" LT
T=99.931 m
L=199.645 m
R=1746.375 m

MOHAVE CO.
SCALE 1:1000

T.21N.
R.17W.

EXIST R/W ℄ (1938) CURVE DATA
PI 2+264.198
Δ=11°29'52" LT
T=87.909 m
L=175.227 m
R=873.188 m

UNDEFINED WIDTH ELECTRIC TRANSMISSION LINE EASEMENT TO CITIZENS UTILITIES CO. 06-15-38 BK 27 PG 12

CONSTRUCTION ℄ CURVE DATA
PI 101+846.364
Δ=21°04'30" LT
T=133.931 m
L=264.836 m
R=720.000 m

SURVEY ℄ CURVE DATA
PI 2+691.403

TOTAL CURVE
DEF=21°15'59" LT
T=169.311 m
L=335.481 m

MAIN CURVE
Δ=15°00'59"
L=183.081 m
R=698.550 m

SPIRAL
Δ=3°07'30
L=76.200 m

EXIST R/W ℄ (1938) CURVE DATA
PI 2+722.150
Δ=26°28'40" LT
T=164.344 m
L=322.818 m
R=698.550 m

1/4 Corner Found AC

8-1097

METCALFE ACRES UNIT NO.1
SECOND AMENDED
RECORDED 10-09-41

1/4 Corner Found 1" Pipe PE 1855

101+100 101+200 101+300 101+400 101+500 101+600 101+700

EQUATION BK = 64+45.32 P.O.T. 101+120.000 AHD CONSTR. ℄

SEC LINE TIE P.O.T. 1+979.654 SURVEY ℄ P.O.T. 101+134.532 CONSTR ℄

NEW TEMP CONSTR ESMT 15 m X 60 m

NEW TEMP CONSTR ESMT 15 m X 30 m

15' SLOPE RIGHT EASEMENT TO STATE OF ARIZONA 03-19-59 BK 25 PG 457

CLARE AVE.

BLOCK 4 BLOCK 6 BLOCK 1 BLOCK 2 BLOCK 3

8-1089 Deleted 5/30/97

8-1091

8-1092

8-1094

8-1095 Deleted 5/30/97

8-1096 Deleted 5/30/97

P.C. 2+088.720 SURVEY ℄

P.C. 2+176.289 EXIST R/W ℄ (1938)

P.C. 101+346.925 CONSTR. ℄

P.T. 2+288.365 SURVEY ℄

P.T. 2+351.516 EXIST R/W ℄ (1938)

N54°07'12"W

P.T. 101+531.065 CONSTR. ℄

SEC LINE TIE P.O.T. 2+397.430 SURVEY ℄

UNDEFINED PIPELINE EASEMENT TO CHARLES METCALFE 06-04-28 BK 35 PG 491

T.S. 2+522.092 SURVEY ℄

P.C. 2+557.806 EXIST R/W ℄ (1938)

P.C. 101+712.433 CONSTR. ℄

S.C. 2+598.292 SURVEY ℄

P.O.C. 101+780

EXIST R/W

N49°10'20"W

Exist R/W ℄ (1938) N47°07'34"W

30.480m (100')

Survey ℄ N49°13'47"W

EXIST R/W N47°07'34"W 69.013 m

N42°37'20"W

N42°38'08"W

Exist R/W ℄ (1938) and Survey ℄

BLOCK L LOT 1

BETTY LANE

8-1176

15.489 m RT CONSTR ℄ P.O.T. 101+263.043

NEW TEMP CONSTR ESMT

15' SLOPE RIGHT EASEMENT TO STATE OF ARIZONA 03-19-59 BK 25 PG 457

N42°37'20"W 68.369 m

Constr ℄

US 93

L=178.285 m R=888.428 m

EXIST R/W

S42°38'08"E 82.214 m

R=1625.000 m L=94.529 m

25.000 m RT CONSTR ℄ P.O.T. 101+264.711

25.000 m RT CONSTR ℄ P.C. 101+346.925

25.000 m RT & 35.000 m RT CONSTR ℄ P.O.C. 101+440.000 L.T.B. S45°58'07"E

NEW R/W

SURVEY ℄ 293.342 m CONSTR ℄ 277.415 m

P.O.C. 101+501.993 L.T.B. S48°11'19"E

P.O.C. 101+510.713 L.T.B. S48°30'03"E

P.O.C. 101+520.000 L.T.B. S48°50'00"E

27.000 m RT & 35.000 m RT CONSTR ℄

27.000 m RT CONSTR ℄

35.000 m RT CONSTR ℄

P.T. 101+531.065 CONSTR ℄

N54°07'12"W

P.C. 2+382.205 EXIST R/W ℄ (1938)

SEC LINE TIE P.O.T. 101+541.167 CONSTR ℄

R=842.708 m L=102.868 m

S49°13'47"E 168.934 m

P.T. 2+488.794 EXIST R/W ℄ (1938)

NEW R/W

R=729.030 m L=336.903 m

R=765.000 m L=281.390 m

35.000 m RT & 45.000 m RT CONSTR ℄ P.O.T. 101+700.000

45.000 m RT CONSTR ℄ P.C. 101+712.433

MATCH LINE

8-1093

DELETED 12-10-98

8-1090

353' (R)

FORT BEALE DRIVE

Section Line N01°14'29"W

SURVEY ℄ 292.191 m CONSTR ℄ 292.522 m 800.220 m

850.871 m S89°40'07"W

Section Line

20' ELECTRICAL EASEMENT TO CITIZENS UTILITIES CO. 05-11-83 BK 931 PG 815

Section Corner Found City of Kingman BC

EXIST R/W ℄ (1938) CURVE DATA
PI 2+435.566
Δ=6°59'38" RT
T=53.361 m
L=106.589 m
R=873.188 m

8-1097

SEE PARCEL INSERT ON SHEET 18

SE 4 SE 4

UNDEFINED WIDTH TELEPHONE EASEMENT TO CITIZENS UTILITIES CO. 10-09-46 BK 33 PG 421

KINGMAN

METCALFE ACRES UNIT NO.1
SECOND AMENDED
RECORDED 10-09-41

1	N37°25'06"E 9.656 m
2	
3	
4	
5	N54°07'12"W 29.516 m
6	N89°40'07"E 47.982 m
7	
8	
9	R=1635.000 m L=63.349 m
10	S44°01'53"W 10.000 m
11	N54°06'38"W 21.982 m
12	S49°13'47"E 12.433 m
13	S40°46'13"W 10.000 m
14	R=1635.000 m L=11.308 m
15	S41°10'00"W 8.000 m
16	R=1627.000 m L=9.444 m
17	S89°40'07"W 10.232 m

METERS
0 20 40 60 80 100

Conversion Factor
FEET = METERS ÷ 0.3048

BEGIN R/W PROJECT

093 MO 065 H2865 01R
STP-039-1(28)

PHASE II
BEGIN CONST PROJECT

093 MO 064 H2865 02C
STP-039-1(35)

Click here for US 93 Index

REVISIONS			
C.O.	DATE	BY	DESCRIPTION
9194	1-9-98	JDC	DELETED TCE PAR 8-1093, REV TCE PAR 8-1090
9296	12-10-98	MTP	DELETED PAR. # 8-1090

DRAWING NO.	D-8-T-350
HARD COPY	9505MU03
DRAWN	JDC SEP 97
CHECKED	BRG SEP 97

KEITH W. HUBBARD
PROFESSIONAL ENGINEER

ARIZONA DEPARTMENT OF TRANSPORTATION
INTERMODAL TRANSPORTATION DIVISION
RIGHT OF WAY PLANS SECTION

HIGHWAY: HOOVER DAM-KINGMAN HWY.
PROJECT NO.: STP-039-1(28)
TRACS NO.: 093 MO 065 H2865 01R

REGISTERED LAND SURVEYOR CERTIFICATE NO. 19817 JIMMIE D. CRUME 1-6-98 ARIZONA, U.S.A.

ROUTE: US 93
SECTION: WASH BRIDGE - KINGMAN

SHEET 6 OF 33

VIEW NAME:
ccccccDGNcSPECIFICATIONcccccc
ccccccSYSTEMcccccc

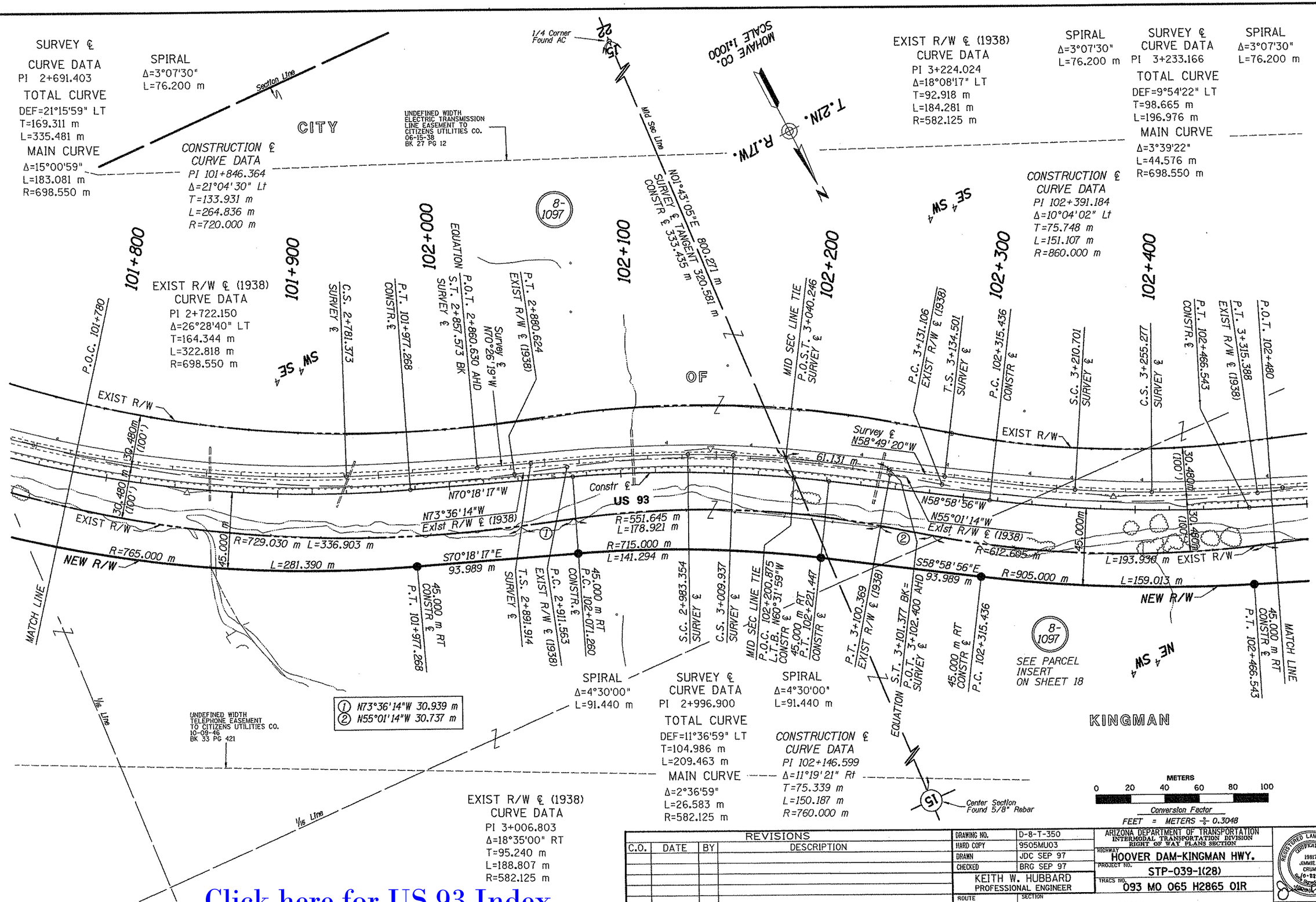

Click here for US 93 Index

REVISIONS			
C.O.	DATE	BY	DESCRIPTION

DRAWING NO.	D-8-T-350
HARD COPY	9505MU03
DRAWN	JDC SEP 97
CHECKED	BRG SEP 97
KEITH W. HUBBARD PROFESSIONAL ENGINEER	
ROUTE	US 93
SECTION	WASH BRIDGE - KINGMAN

ARIZONA DEPARTMENT OF TRANSPORTATION
INTERMODAL TRANSPORTATION DIVISION
RIGHT OF WAY PLANS SECTION

HIGHWAY: HOOVER DAM-KINGMAN HWY.
PROJECT NO. STP-039-1(28)
TRACS NO. 093 MO 065 H2865 01R

REGISTERED LAND SURVEYOR
CERTIFICATE NO. 19817
JIMMIE D. CRUME
10-22-97

SHEET 7 OF 33

Click here for US 93 Index

VIEW NAME:
cccccDGNcSPECIFICATIONcccccc
cccccSYSTEMccccc

CITY

UNDEFINED WIDTH ELECTRIC TRANSMISSION LINE EASEMENT TO CITIZENS UTILITIES CO. 07-19-38 BK 27 PG 202

UNDEFINED WIDTH ELECTRIC TRANSMISSION LINE EASEMENT TO CITIZENS UTILITIES CO. 05-15-38 BK 26 PG 22

8-1097

MOHAVE CO. SCALE 1:1000

T.21N. R.17W.

Section Corner Found GLO BC

16 | 15 21 | 22

EXIST R/W ℄ (1938) CURVE DATA
PI 3+914.110
Δ=8°15'18" LT
T=84.015 m
L=167.740 m
R=1164.250 m

8-1169

SEE PARCEL INSERT ON SHEET 18

Lot 3

UNDEFINED RANGE DETETION FENCE TO USA 08-11-38 BK 28 PG 78 BK 29 PG 220 BK 29 PG 448 BK 29 PG 449

UNDEFINED ELECTRICAL TRANSMISSION LINE EASEMENT TO CITIZENS UTILITIES CO. 03-09-45 BK 32 PG 326

1/16 Line

102+500 | 102+600 | 102+700 | 102+800 | 102+900 | 103+000 | 103+100

NEW TEMP CONSTR ESMT 50 m X 80 m

+680 +760

NW 4 SW 4

OF

EQUATION P.O.T. 3+799.840 AHD P.O.T. 3+799.447 BK SURVEY ℄

P.C. 3+830.095 EXIST R/W (1938)

Section Line City Limit

N00°27'38"E 780.130 m
SURVEY ℄ 651.577 m
CONSTR ℄ 659.227 m

SEC LINE TIE P.O.T. 103+085.577 CONSTR ℄
SEC LINE TIE P.O.T. 3+928.132 SURVEY ℄

50' PIPELINE R/W TO BLACK MESA PIPELINE, INC. 02-06-67 BK 132 PG 125

P.T. 3+997.835 EXIST R/W ℄ (1938)

29.326 m LT & 45.000 m LT CONSTR ℄ P.O.T. 103+180

S.T. 3+331.477 SURVEY ℄

P.O.T. 102+480

EXIST R/W

N73°09'30"W EXIST R/W ℄ (1938)

30.480m (100')

N70°10'24"W

Exist R/W ℄ (1938)

N68°43'43"W

N69°02'58"W

US 93

Survey ℄

Varies

Constr ℄

45.000 m

35.000 m

N62°45'08"W Exist R/W ℄ (1938) R=1194.730 m L=115.749 m

20m.

EXIST R/W

448.634 m

S69°02'58"E 148.656 m

S69°02'58"E 96.060 m

NEW R/W

N68°42'47"W

EXIST R/W

S69°02'58"E 483.457 m

NEW R/W

83.539 m

8-1169

MATCH LINE

P.C. 3+356.763 EXIST R/W ℄ (1938)

P.T. 3+447.751 EXIST R/W ℄ (1938)

100' DRAINAGE EASEMENT TO ADOT 02-06-59 BK 30 PG 33

NE 4 SW 4

8-1097

SEE PARCEL INSERT ON SHEET 18

P.C. 3+573.516 EXIST R/W ℄ (1938)

NEW TEMP CONSTR ESMT 50 m X 80 m

EXIST R/W ℄ 1938) CURVE DATA
PI 3+686.771
Δ=7°25'16" RT
T=113.255 m
L=226.194 m
R=1746.375 m

P.T. 3+799.710 EXIST R/W ℄ (1938)

P.O.T. 102+950.000

35.000 m RT & 45.000 m RT CONSTR ℄

40' ELECTRICAL EASEMENT TO MOHAVE ELECTRIC CORP. 01-27-61 BK 40 PG 41

KINGMAN

16 | 15

1/4 Corner Found 5/8" Rebar

Mid Sec Line

L.T.B. N68°18'12"W

UNDEFINED WIDTH TELEPHONE EASEMENT TO CITIZENS UTILITIES CO. 10-09-46 BK 33 PG 421

EXIST R/W ℄ (1938) CURVE DATA
PI 3+402.267
Δ=2°59'07" RT
T=45.504 m
L=90.988 m
R=1746.375 m

20' PIPELINE EASEMENT TO BLACK MESA PIPELINE, INC. 08-26-63 BK 97 PG 8 BK 156 PG 1 BK 185 PG 228

METERS 0 20 40 60 80 100

Conversion Factor
FEET = METERS ÷ 0.3048

1. N73°09'30"W 29.621 m
2. N62°45'08"W 30.385 m
3. N00°27'38"E 1.982 m
4. N20°57'02"E 10.000 m
5. R=1194.730 m L=56.382 m

REVISIONS			
C.O.	DATE	BY	DESCRIPTION
9206	1-29-98	MTP	Removed 20m. of access control at Sta. 103+100± on
"	"	"	both side of U.S. 93. on Par. 8-1169

DRAWING NO.	D-8-T-350
HARD COPY	9505MU03
DRAWN	JDC SEP 97
CHECKED	BRG SEP 97

KEITH W. HUBBARD
PROFESSIONAL ENGINEER

ARIZONA DEPARTMENT OF TRANSPORTATION
INTERMODAL TRANSPORTATION DIVISION
RIGHT OF WAY PLANS SECTION

HIGHWAY: HOOVER DAM-KINGMAN HWY.
PROJECT NO.: STP-039-1(28)
TRACS NO.: 093 MO 065 H2865 01R

ROUTE: US 93
SECTION: WASH BRIDGE - KINGMAN

REGISTERED LAND SURVEYOR CERTIFICATE NO. 19817 JIMMIE D. CRUME 10-22-97 ARIZONA U.S.A.

SHEET 8 OF 33

Click here for US 93 Index

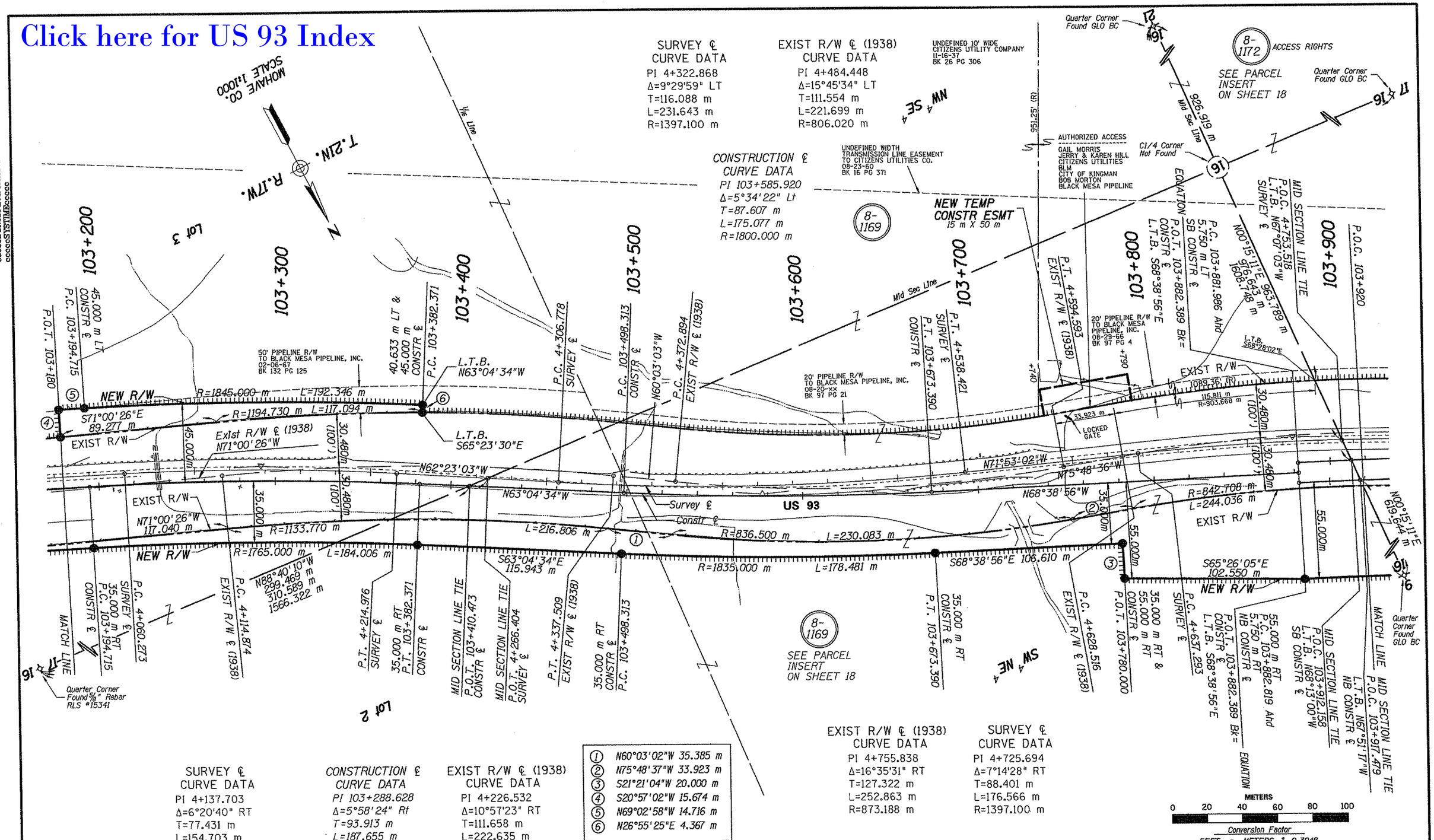

SURVEY ℄ CURVE DATA
PI 4+137.703
Δ=6°20'40" RT
T=77.431 m
L=154.703 m
R=1397.100 m

CONSTRUCTION ℄ CURVE DATA
PI 103+288.628
Δ=5°58'24" Rt
T=93.913 m
L=187.655 m
R=1800.000 m

EXIST R/W ℄ (1938) CURVE DATA
PI 4+226.532
Δ=10°57'23" RT
T=111.658 m
L=222.635 m
R=1164.250 m

1. N60°03'02"W 35.385 m
2. N75°48'37"W 33.923 m
3. S21°21'04"W 20.000 m
4. S20°57'02"W 15.674 m
5. N69°02'58"W 14.716 m
6. N26°55'25"E 4.367 m

EXIST R/W ℄ (1938) CURVE DATA
PI 4+755.838
Δ=16°35'31" RT
T=127.322 m
L=252.863 m
R=873.188 m

SURVEY ℄ CURVE DATA
PI 4+725.694
Δ=7°14'28" RT
T=88.401 m
L=176.566 m
R=1397.100 m

REVISIONS			
C.O.	DATE	BY	DESCRIPTION
9194	1-9-98	JDC	REVISED ACCESS CONTROL ON PARCEL 8-1172
"	"	"	ADDED NOTE "ACCESS RIGHTS" FOR PARCEL 8-1172

DRAWING NO.	D-8-T-350
HARD COPY	9505MU03
DRAWN	JDC SEP 97
CHECKED	BRG SEP 97

KEITH W. HUBBARD
PROFESSIONAL ENGINEER

ARIZONA DEPARTMENT OF TRANSPORTATION
INTERMODAL TRANSPORTATION DIVISION
RIGHT OF WAY PLANS SECTION

HIGHWAY: HOOVER DAM-KINGMAN HWY.
PROJECT NO.: STP-039-1(28)
TRACS NO.: 093 MO 065 H2865 01R
ROUTE: US 93
SECTION: WASH BRIDGE - KINGMAN

REGISTERED LAND SURVEYOR CERTIFICATE NO. 19817 JIMMIE D. CRUME 9-16-98 ARIZONA, U.S.A.

SHEET 9 OF 33

VIEW NAME:
cccccDGNcSPECIFICATIONcccccc
cccccSYSTEMcccccc

Click here for US 93 Index

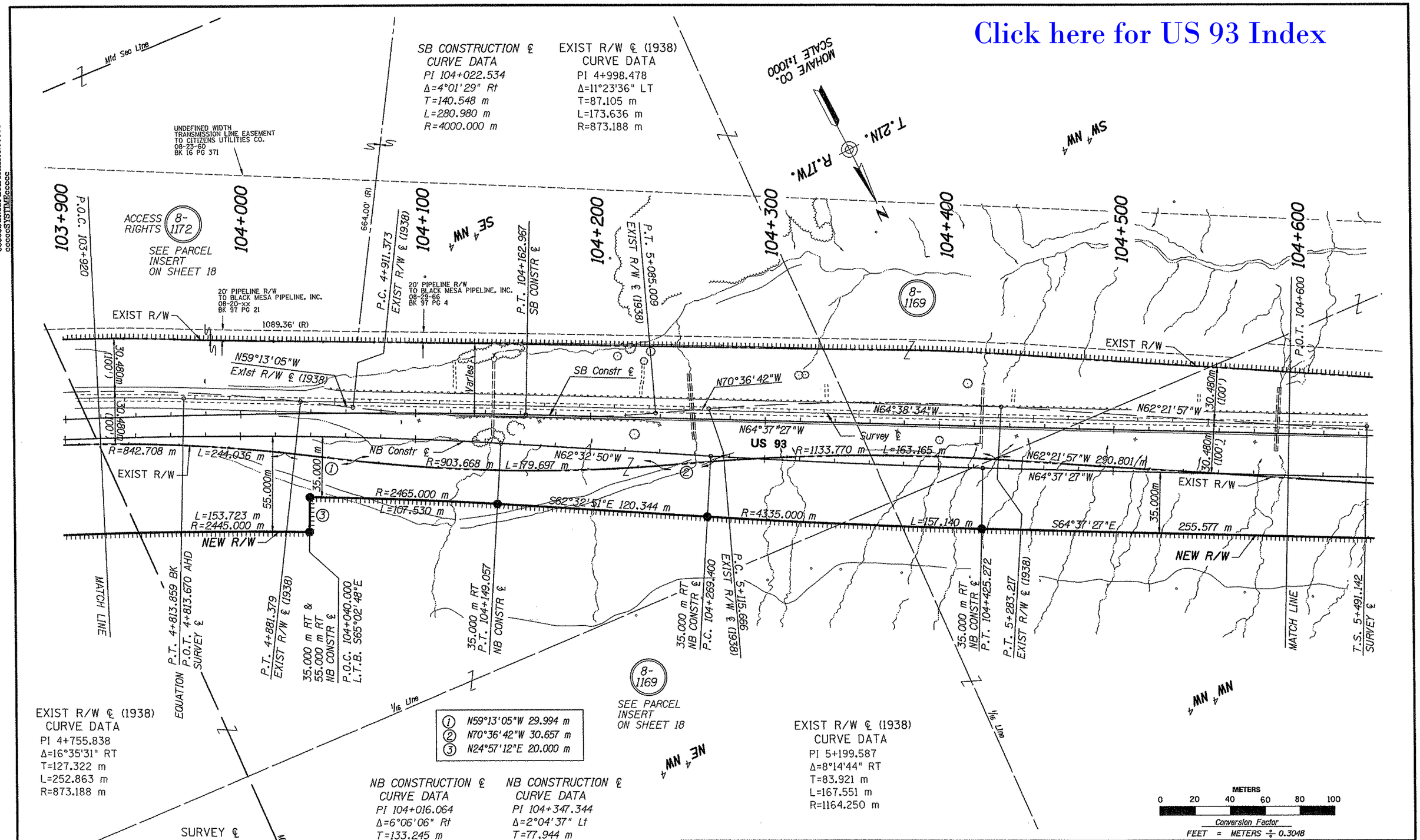

REVISIONS			
C.O.	DATE	BY	DESCRIPTION
9194	1-9-98	JDC	ADDED NOTE "ACCESS RIGHTS" FOR PARCEL 8-1172

DRAWING NO.	D-8-T-350
HARD COPY	9505MU03
DRAWN	JDC SEP 97
CHECKED	BRG SEP 97

KEITH W. HUBBARD
PROFESSIONAL ENGINEER

ARIZONA DEPARTMENT OF TRANSPORTATION
INTERMODAL TRANSPORTATION DIVISION
RIGHT OF WAY PLANS SECTION

HIGHWAY: HOOVER DAM-KINGMAN HWY.
PROJECT NO.: STP-039-1(28)
TRACS NO.: 093 MO 065 H2865 01R

ROUTE: US 93
SECTION: WASH BRIDGE - KINGMAN

REGISTERED LAND SURVEYOR
CERTIFICATE NO. 19817
JIMMIE D. CRUME
01-6-98

SHEET 10 OF 33

VIEW NAME:
ccccccDGNcSPECIFICATIONcccccc
cccccccSYSTIMEcccccc

VIEW NAME:

ccccccDGNcSPECIFICATIONcccccc
ccccccSYSTIMEcccccc

PHASE II END CONST PROJECT	PHASE I BEGIN CONST PROJECT
093 MO 065 H2865 02C	093 MO 065 H2865 01C
STP 039-1-(35)	DE 039-1-(29)

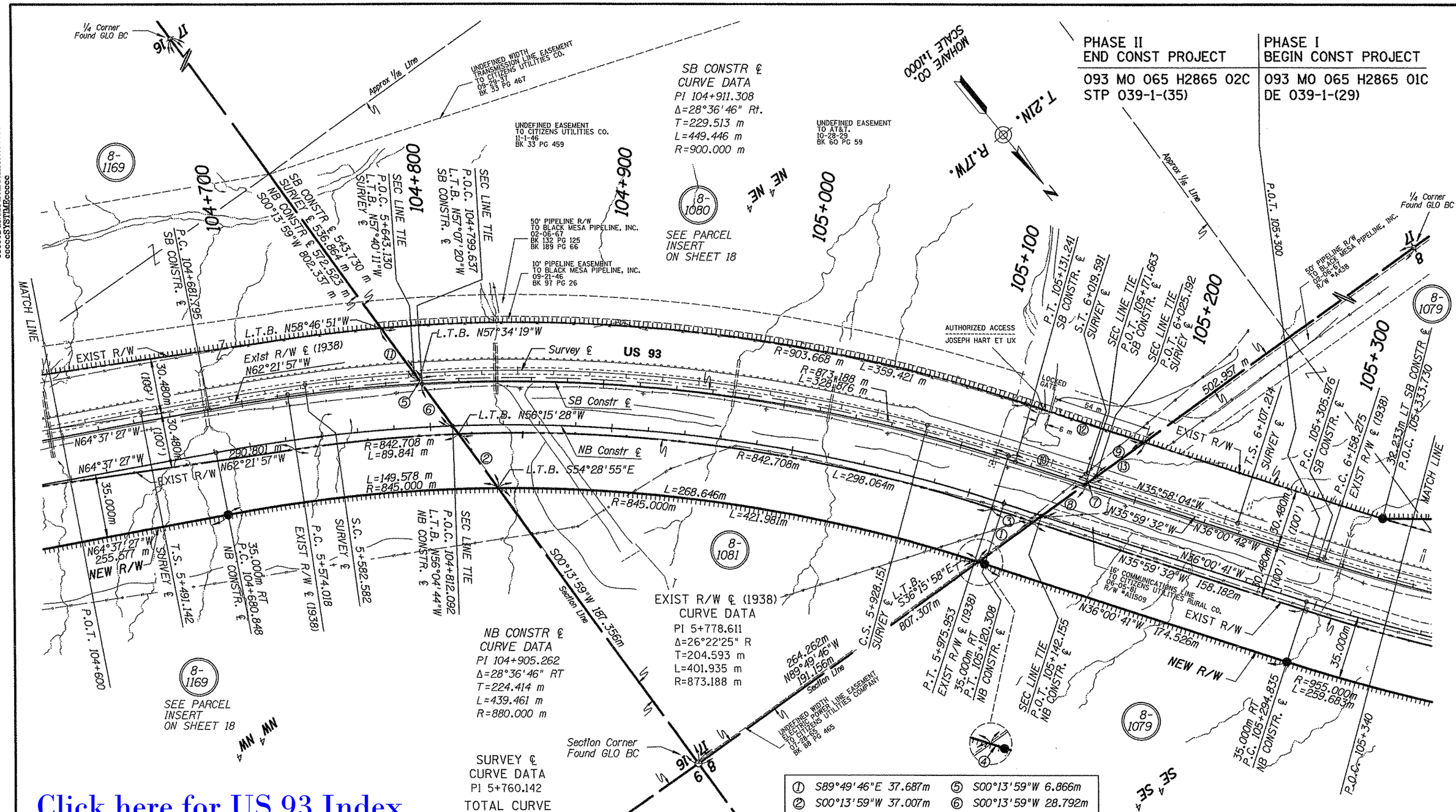

Click here for US 93 Index

⑩ S35° 59'32"E 46.418 m	⑤ S00°13'59"W 6.866m
⑪ S00°13'59"W 35.780m	⑥ S00°13'59"W 28.792m
⑫ N35°59'32"W 68.696 m	⑦ N89°49'46"W 7.016m
⑬ S89°49'46"E 37.753 m	⑧ N89°49'46"W 29.734m
	⑨ N89°49'46"W 33.071m
① S89°49'46"E 37.687m	
② S00°13'59"W 37.007m	
③ N35°59'32"W 24.141m	
④ R=845.000m L=3.758m	

SPIRAL
Δ=3°00'00"
L=91.440 m

SURVEY ℄ CURVE DATA
PI 5+760.142
TOTAL CURVE
DEF=28°40'30" RT
T=269.000 m
L=528.449 m
MAIN CURVE
Δ=22°40'30"
L=345.569 m
R=873.188 m

SPIRAL
Δ=3°00'00"
L=91.440 m

REVISIONS

C.O.	DATE	BY	DESCRIPTION
9194	1-9-98	JDC	ADDED METES & BOUNDS ON PARCEL 8-1080

DRAWING NO.	D-8-T-350
HARD COPY	9505MU03
DRAWN	JDC SEP 97
CHECKED	BRG SEP 97

KEITH W. HUBBARD
PROFESSIONAL ENGINEER

ARIZONA DEPARTMENT OF TRANSPORTATION
INTERMODAL TRANSPORTATION DIVISION
RIGHT OF WAY PLANS SECTION

HIGHWAY: HOOVER DAM-KINGMAN HWY.
PROJECT NO.: STP-039-1(28)
TRACS NO.: 093 MO 065 H2865 01R
ROUTE: US 93
SECTION: WASH BRIDGE - KINGMAN

REGISTERED LAND SURVEYOR CERTIFICATE NO. 19817 JIMMIE D. CRUME 1-6-98 ARIZONA, U.S.A.

SHEET 11 OF 33

Click here for US 93 Index

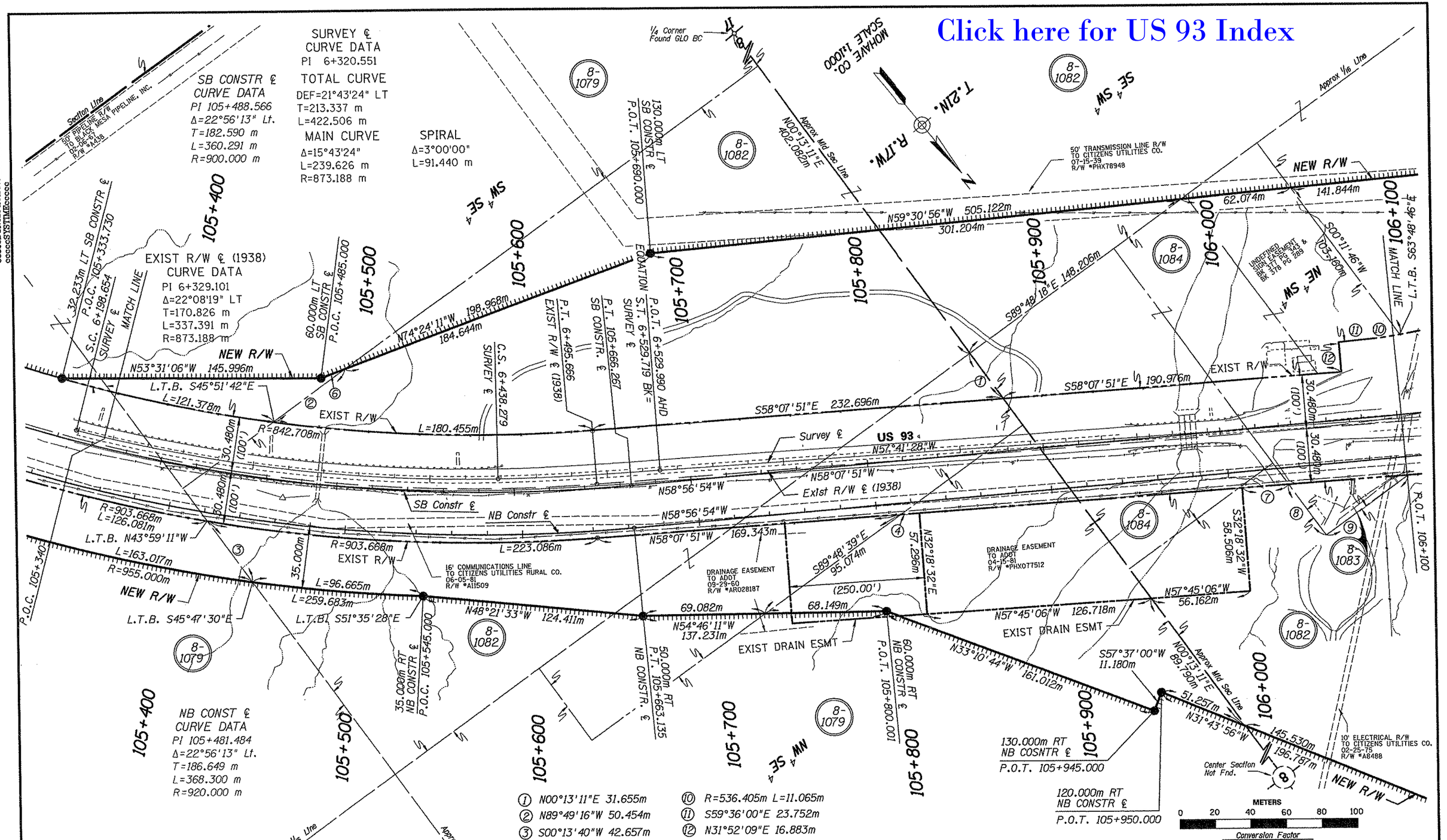

REVISIONS			
C.O.	DATE	BY	DESCRIPTION

DRAWING NO.	D-8-T-350
HARD COPY	9505MU03
DRAWN	CRD/KWH/10-95
CHECKED	J. HAVINS/10-95
KEITH W. HUBBARD PROFESSIONAL ENGINEER	
ROUTE	SECTION
US 93	WASH BRIDGE - KINGMAN

ARIZONA DEPARTMENT OF TRANSPORTATION
INTERMODAL TRANSPORTATION DIVISION
RIGHT OF WAY PLANS SECTION

HIGHWAY: HOOVER DAM-KINGMAN HWY.
PROJECT NO.: STP-039-1(28)
TRACS NO.: 093 MO 065 H2865 01R

REGISTERED LAND SURVEYOR CERTIFICATE NO. 19817 JIMMIE D. CRUME 10-22-97

SHEET 12 OF 33

Click here for US 93 Index

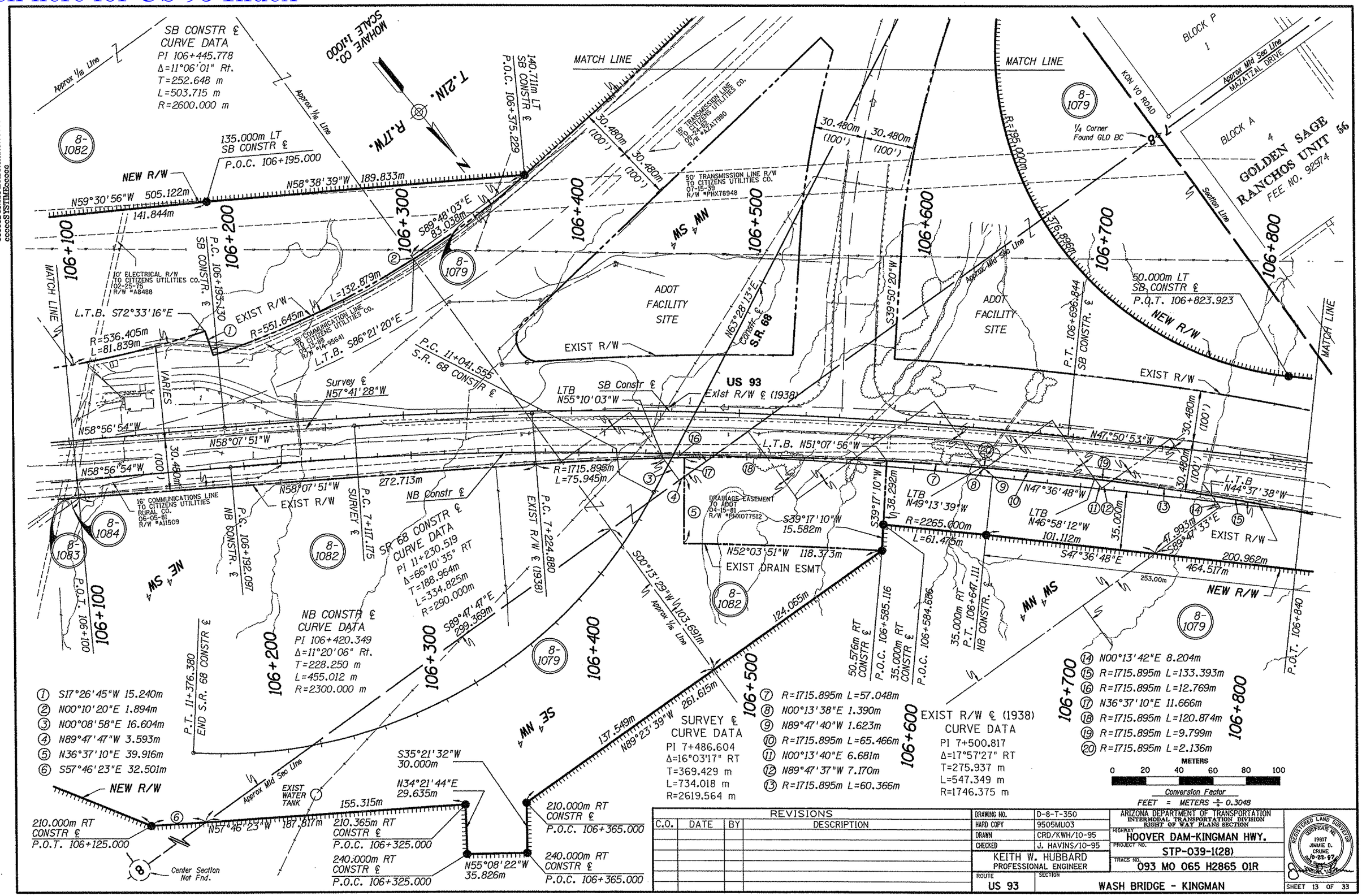

Click here for US 93 Index

VIEW NAME:
cccccDGNcSPECIFICATIONccccc
cccccSYSTIMEcccccc

EXIST R/W ℄ (1938)
CURVE DATA
PI 8+072.692
Δ=12°53'51" LT
T=98.696 m
L=196.558 m
R=873.188 m

SURVEY ℄
CURVE DATA
PI 8+050.559
Δ=6°46'29" LT
T=77.527 m
L=154.873 m
R=1309.782 m

SB CONSTR ℄
CURVE DATA
PI 107+607.968
Δ=25°17'22" Rt.
T=233.319 m
L=459.037 m
R=1040.000 m

EXIST R/W ℄ (1938)
CURVE DATA
PI 8+377.602
Δ=27°28'46" RT
T=170.802 m
L=335.030 m
R=698.550 m

SURVEY ℄
CURVE DATA
PI 8+396.632
TOTAL CURVE
DEF=21°09'02" RT
T=208.812
L=413.773 m
MAIN CURVE
Δ=15°09'02"
L=230.893 m
R=873.188 m

SPIRAL
Δ=3°00'00"
L=91.440 m

EXIST R/W ℄ (1938)
CURVE DATA
PI 7+500.817
Δ=17°57'27" RT
T=275.937 m
L=547.349 m
R=1746.375 m

SURVEY ℄
CURVE DATA
PI 7+486.599
Δ=16°03'17" RT
T=369.429 m
L=734.018 m
R=2619.564 m

NB CONSTR ℄
CURVE DATA
PI 107+595.241
Δ=25°03'17" Rt.
T=222.194 m
L=437.285 m
R=1000.000 m

(1) S48°16'59"E 38.596m
(2) R=1776.855m L=35.934m
(3) S00°13'46"W 32.221m
(4) R=729.030m L=20.647m
(5) N00°13'46"E 32.454m
(6) N40°10'23"W 16.453m
(7) N00°13'46"E 5.346m
(8) N40°10'23"W 30.130m
(9) R=903.668m L=0.474m
(10) S47°36'48"E 26.759m
(11) R=1075.000m L=24.522m
(12) N00°13'46"E 9.915m
(13) N00°13'46"E 30.460m

Ⓐ SEC LINE TIE
P.O.T. 106+897.803
SB CONSTR. ℄

Ⓑ SEC LINE TIE
P.O.C. 7+751.049
L.T.B. N43°49'37"W
SURVEY ℄

Ⓒ SEC LINE TIE
P.O.T. 106+917.497
NB CONSTR. ℄

METERS
0 20 40 60 80 100
Conversion Factor
FEET = METERS ÷ 0.3048

REVISIONS			
C.O.	DATE	BY	DESCRIPTION

DRAWING NO.	D-8-T-350
HARD COPY	9505MU03
DRAWN	CRD/KWH/10-95
CHECKED	J. HAVINS/10-95
KEITH W. HUBBARD PROFESSIONAL ENGINEER	
ROUTE	US 93
SECTION	WASH BRIDGE - KINGMAN

ARIZONA DEPARTMENT OF TRANSPORTATION
INTERMODAL TRANSPORTATION DIVISION
RIGHT OF WAY PLANS SECTION
HIGHWAY: HOOVER DAM-KINGMAN HWY.
PROJECT NO. STP-039-1(28)
FHACS NO. 093 MO 065 H2865 01R

REGISTERED LAND SURVEYOR CERTIFICATE NO. 19817 JIMMIE D. CRUME 10-22-93 ARIZONA, U.S.A.

SHEET 14 OF 33

Click here for US 93 Index

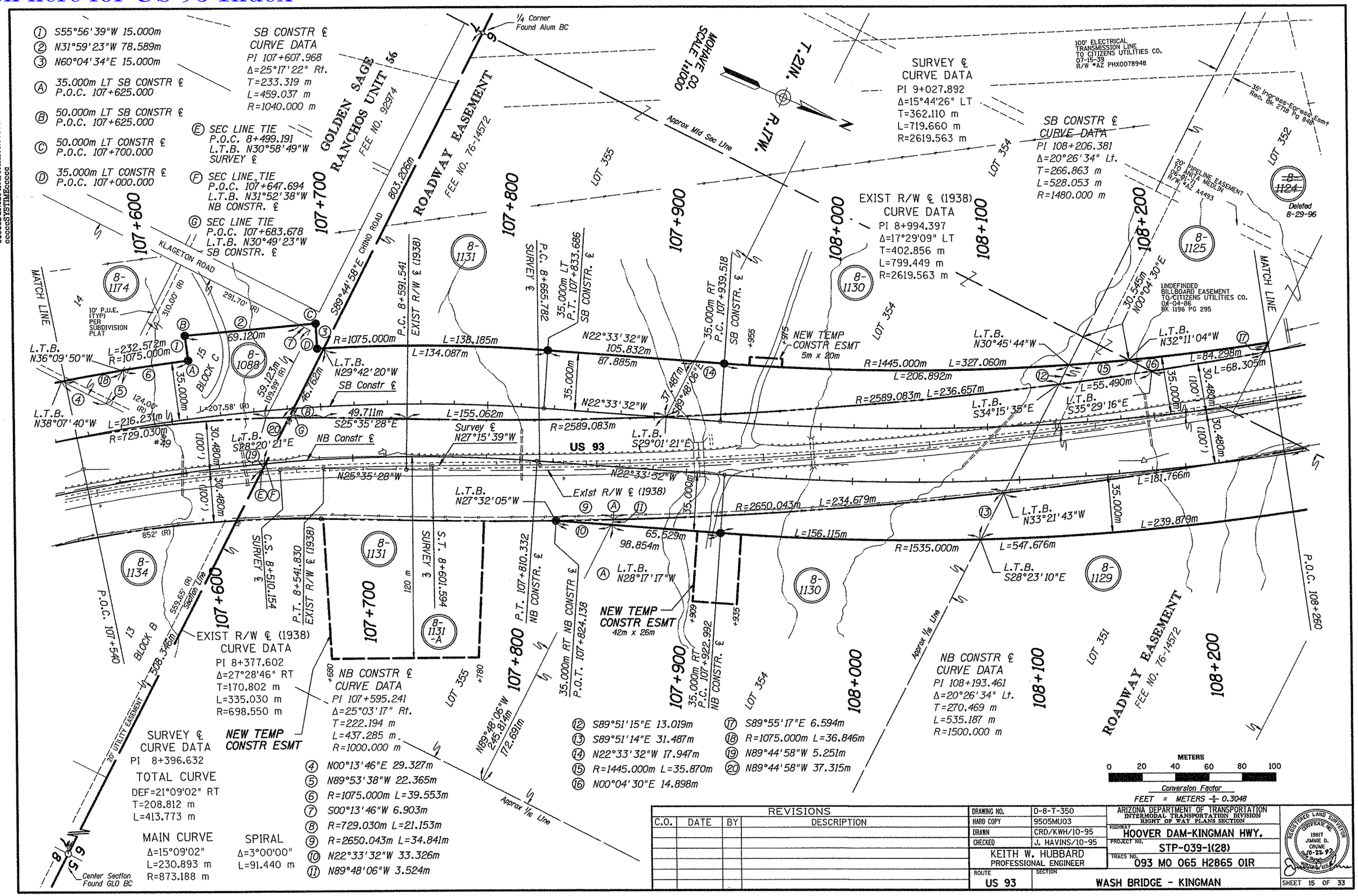

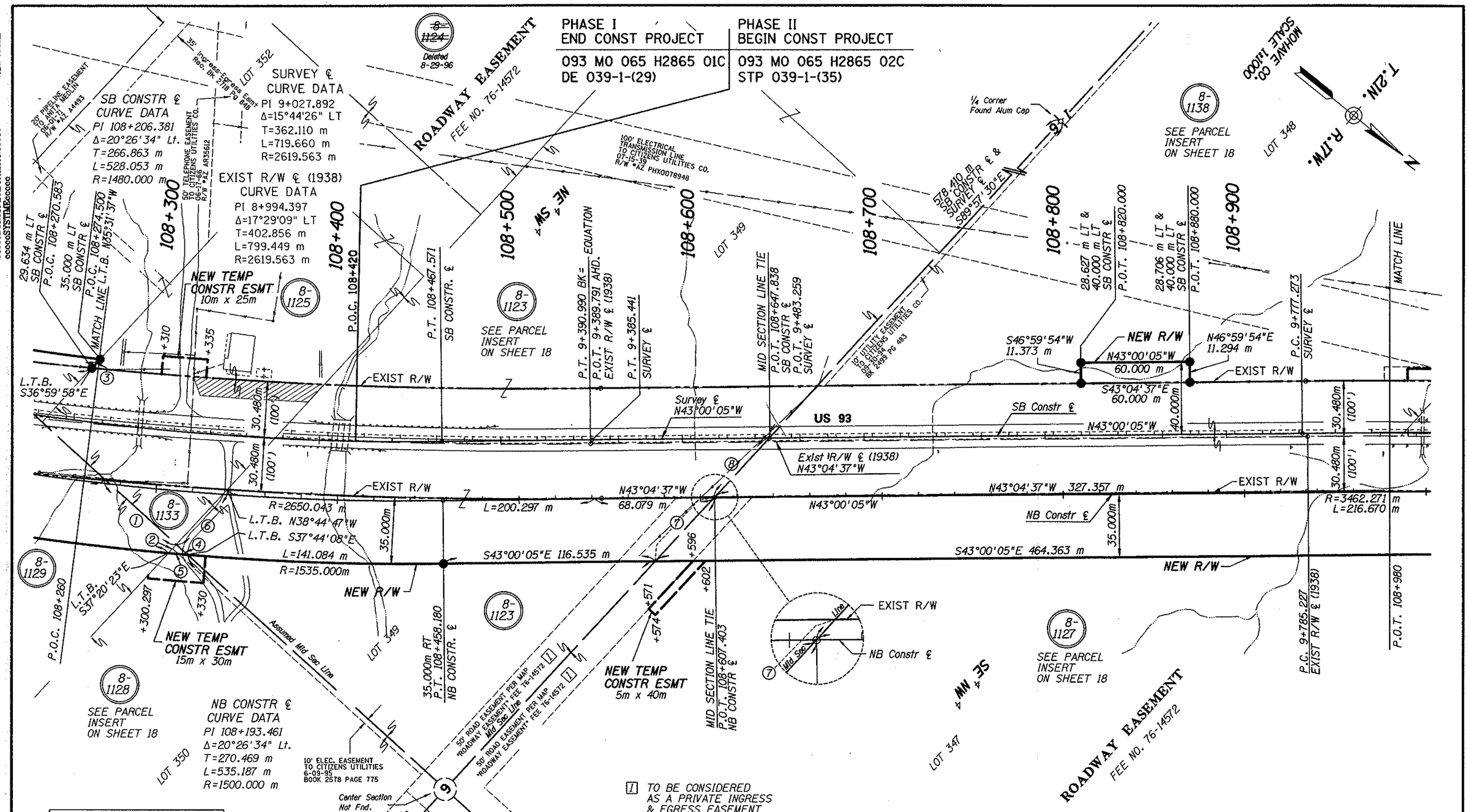

Click here for US 93 Index

REVISIONS			
C.O.	DATE	BY	DESCRIPTION

DRAWING NO.	D-8-T-350
HARD COPY	9505MU03
DRAWN	JDC SEP 97
CHECKED	BRG SEP 97
KEITH W. HUBBARD PROFESSIONAL ENGINEER	
ROUTE	US 93
SECTION	WASH BRIDGE - KINGMAN

ARIZONA DEPARTMENT OF TRANSPORTATION
INTERMODAL TRANSPORTATION DIVISION
RIGHT OF WAY PLANS SECTION

HIGHWAY: HOOVER DAM-KINGMAN HWY.
PROJECT NO. STP-039-1(28)
TRACS NO. 093 MO 065 H2865 01R

REGISTERED LAND SURVEYOR CERTIFICATE NO. 19817 JIMMIE D. CRUME 10-22-97

SHEET 16 OF 33

Click here for US 93 Index

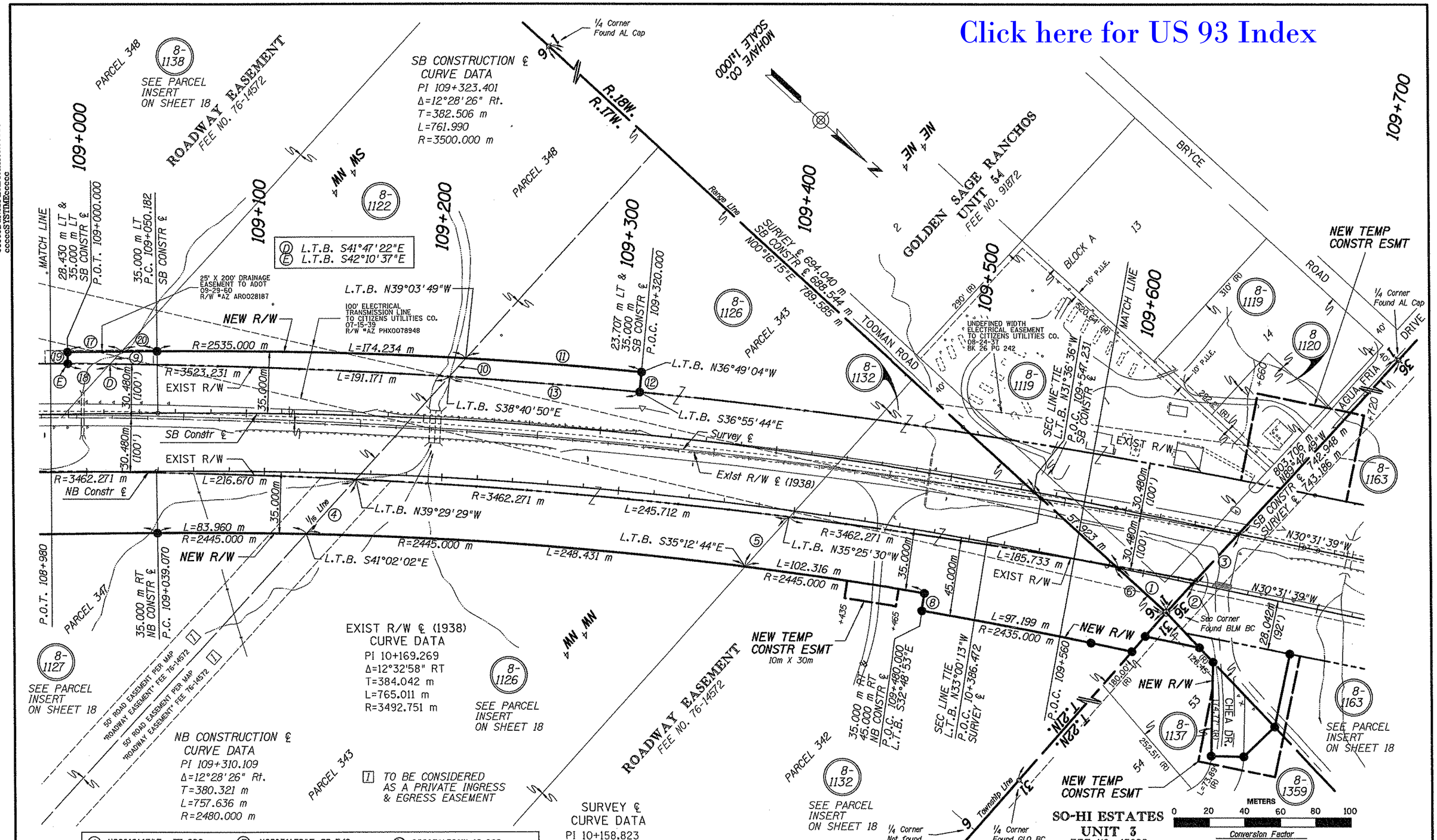

① N00°16'15"E 37.622 m	⑦ N88°51'59"E 29.540 m	⑭ S88°51'59"W 18.062 m
② N89°42'49"W 22.429 m	⑧ S57°11'07"W 10.000 m	⑮ N04°32'21"E 27.391 m
③ 38.329 m CONSTR ℄	⑨ S89°56'42"W 9.555 m	⑯ S30°31'39"E 31.284
38.081 m SURVEY ℄	⑩ N89°56'42"E 13.982 m	⑰ N43°00'05"W 30.337 m
④ N89°56'42"E 41.938 m	⑪ R=2535.000 m L=99.363 m	⑱ R=3523.231 m L=23.831 m
⑤ N89°24'54"E 38.043 m	⑫ N53°10'56"E 11.293 m	⑲ S46°59'54"W 6.570 m
⑥ N00°16'15"E 38.957 m	⑬ R=3523.231 m L=107.726 m	⑳ N43°00'05"W 19.844 m

REVISIONS			
C.O.	DATE	BY	DESCRIPTION

DRAWING NO.	D-8-T-350
HARD COPY	9505MU03
DRAWN	JDC SEP 97
CHECKED	BRG SEP 97
KEITH W. HUBBARD PROFESSIONAL ENGINEER	
ROUTE	US 93
SECTION	WASH BRIDGE - KINGMAN

ARIZONA DEPARTMENT OF TRANSPORTATION
INTERMODAL TRANSPORTATION DIVISION
RIGHT OF WAY PLANS SECTION

HIGHWAY: HOOVER DAM-KINGMAN HWY.
PROJECT NO.: STP-039-1(28)
TRACS NO.: 093 MO 065 H2865 01R

REGISTERED LAND SURVEYOR — CERTIFICATE NO. 19817 JIMMIE D. CRUME — 10-22-97 — ARIZONA U.S.A.

SHEET 17 OF 33

VIEW NAME:
ccccccDGNcSPECIFICATIONcccccc
ccccccSYSTIMEcccccc

END R/W PROJECT
093 MO 065 H2865 02R
STP-039-1(28)

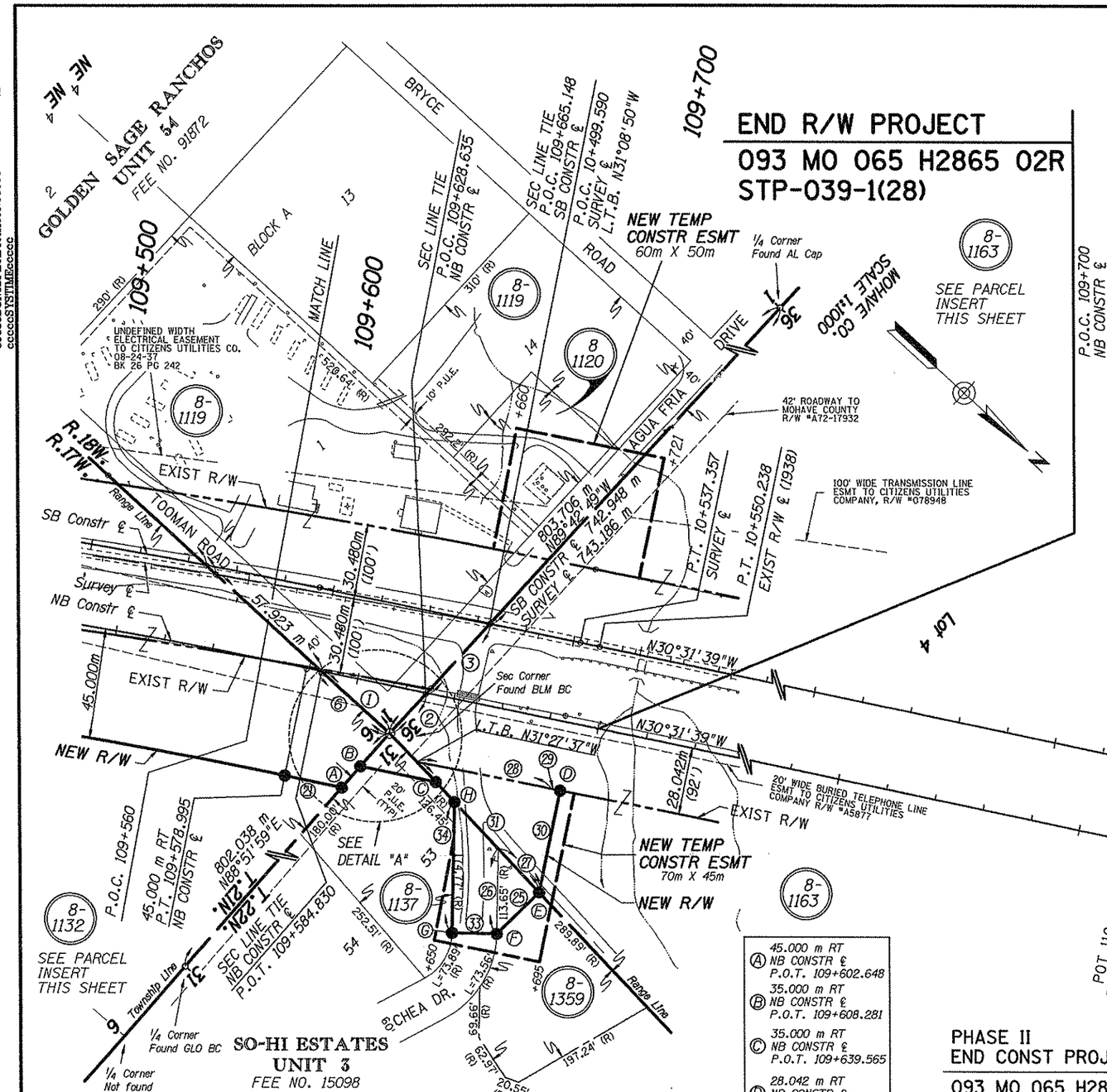

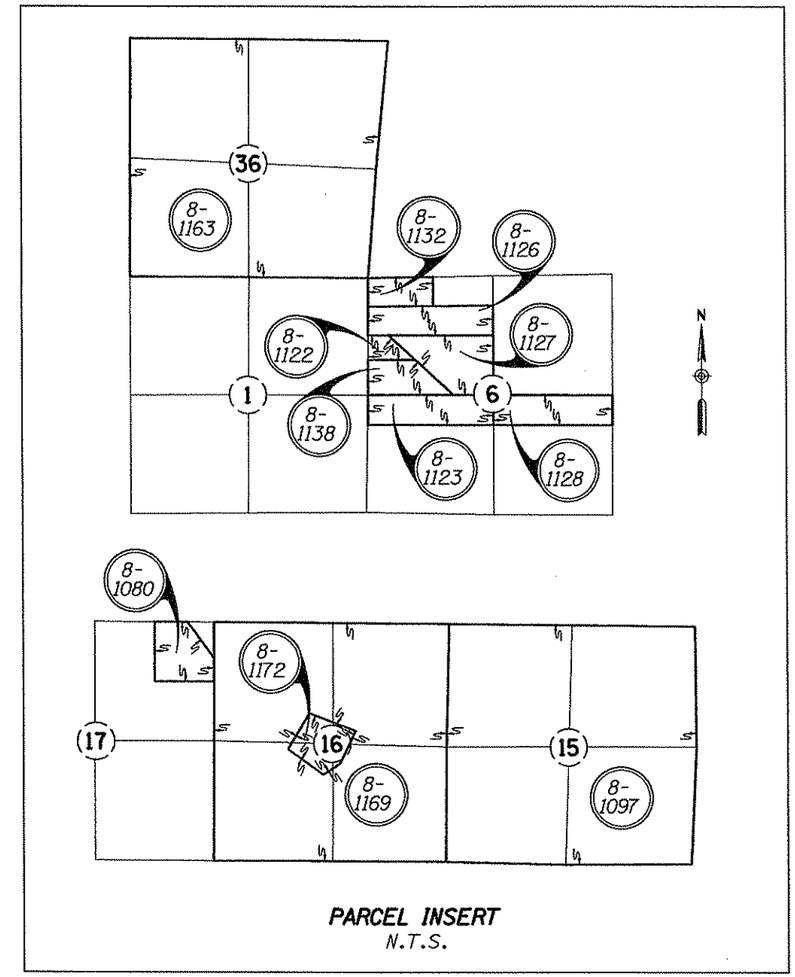

PARCEL INSERT
N.T.S.

① N00°16'15"E 37.622 m	⑭ S88°51'59"W 18.062 m
② N89°42'49"W 22.429 m	⑮ N04°32'21"E 27.391 m
③ 38.329 m CONSTR ℄	⑯ S30°31'39"E 31.284
38.081 m SURVEY ℄	㉑ S30°31'39"E 23.652 m
⑥ N00°16'15"E 38.957 m	㉒ R=3462.271 m L=8.959 m
⑦ N88°51'59"E 29.540 m	㉓ S89°42'49"E 4.770 m
⑧ S57°11'07"W 10.000 m	㉔ S00°16'15"W 7.582 m
㉕ S86°23'32"E 24.193 m	㉘ R=3430.274 m L=55.867 m
㉖ S48°52'48"W 34.610 m	㉙ N30°31'39"W 3.835 m
㉗ N04°32'20"E 24.360 m	㉚ N59°28'21"E 42.360 m

㉛ S04°32'21"W 72.939 m	
㉜ N04°32'21"E 16.072 m	
㉝ S41°04'39"E 18.288 m	
㉞ S48°55'21"W 53.270 m	

Ⓐ 45.000 m RT NB CONSTR ℄ P.O.T. 109+602.648	
Ⓑ 35.000 m RT NB CONSTR ℄ P.O.T. 109+608.281	
Ⓒ 35.000 m RT NB CONSTR ℄ P.O.T. 109+639.565	
Ⓓ 28.042 m RT NB CONSTR ℄ P.O.T. 109+690.000	
Ⓔ 70.402 m RT NB CONSTR ℄ P.O.T. 109+690.000	
Ⓕ 90.428 m RT NB CONSTR ℄ P.O.T. 109+676.424	
Ⓖ 93.776 m RT NB CONSTR ℄ P.O.T. 109+658.445	
Ⓗ 41.407 m RT NB CONSTR ℄ P.O.T. 109+648.692	

PHASE II END CONST PROJECT	BEGIN CONST PROJECT
093 MO 065 H2865 02C	93 MO 058 H2130 01C
STP-039-1(35)	STP-039-1(31)

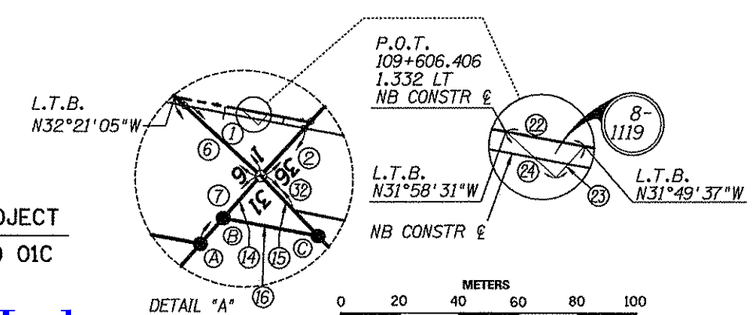

METERS
0 20 40 60 80 100

Conversion Factor
FEET = METERS ÷ 0.3048

Click here for US 93 Index

REVISIONS			
C.O.	DATE	BY	DESCRIPTION

DRAWING NO.	D-8-T-350
HARD COPY	9505MU03
DRAWN	JDC SEP 97
CHECKED	BRG SEP 97

KEITH W. HUBBARD
PROFESSIONAL ENGINEER

ARIZONA DEPARTMENT OF TRANSPORTATION
INTERMODAL TRANSPORTATION DIVISION
RIGHT OF WAY PLANS SECTION

HIGHWAY: HOOVER DAM-KINGMAN HWY.
PROJECT NO. STP-039-1(28)
TRACS NO. 093 MO 065 H2865 01R
ROUTE: US 93
SECTION: WASH BRIDGE - KINGMAN

REGISTERED LAND SURVEYOR
CERTIFICATE NO. 19817
JIMMIE D. CRIME
9-10-97

SHEET 18 OF 33

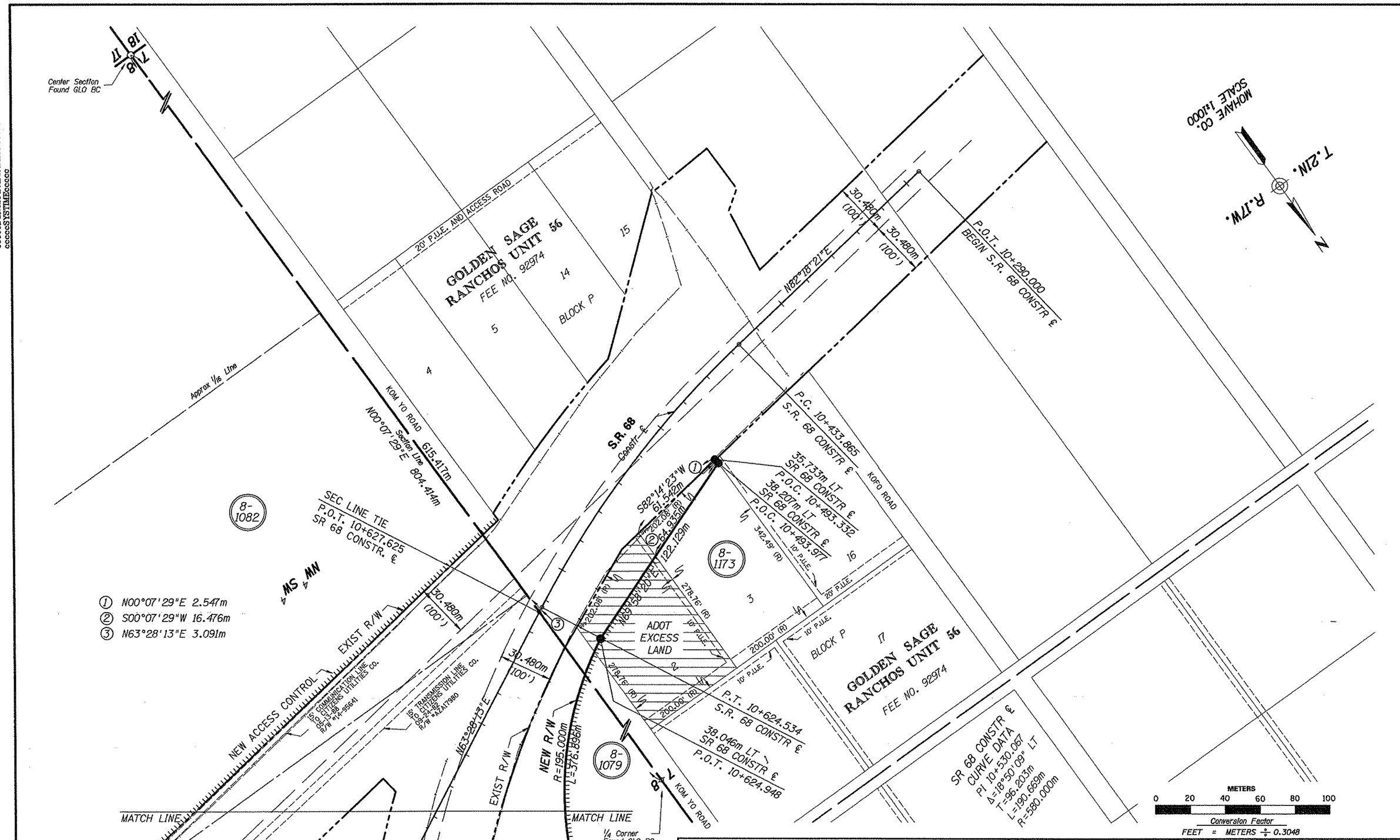

REVISIONS			
C.O.	DATE	BY	DESCRIPTION

DRAWING NO.	D-8-T-350
HARD COPY	9505MU03
DRAWN	CRD/KWH/10-95
CHECKED	J. HAVINS/10-95
KEITH W. HUBBARD PROFESSIONAL ENGINEER	
ROUTE	US 93
SECTION	WASH BRIDGE - KINGMAN

ARIZONA DEPARTMENT OF TRANSPORTATION
INTERMODAL TRANSPORTATION DIVISION
RIGHT OF WAY PLANS SECTION

HIGHWAY: HOOVER DAM-KINGMAN HWY.
PROJECT NO. STP-039-1(28)
TRACS NO. 093 MO 065 H2865 01R

REGISTERED LAND SURVEYOR CERTIFICATE NO. 19817 JIMMIE D. CRUME 6-21-97

SHEET 19 OF 33

VIEW NAME:
ccccccDGNcSPECIFICATIONccccc
ccccccSYSTIMEcccccc

Click here for US 93 Index

PLAT OF COMPILED SURVEY DATA

SURVEY DATA PROVIDED BY A.D.O.T. P & M SERVICES
AND
KEITH W. HUBBARD, P.E., R.L.S.

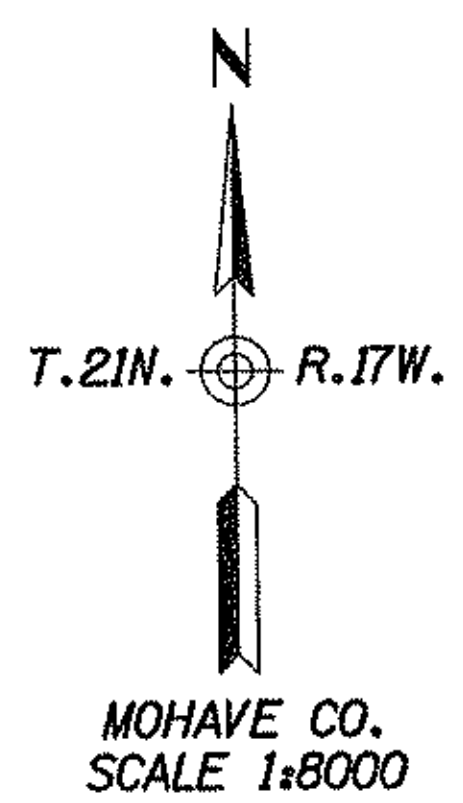

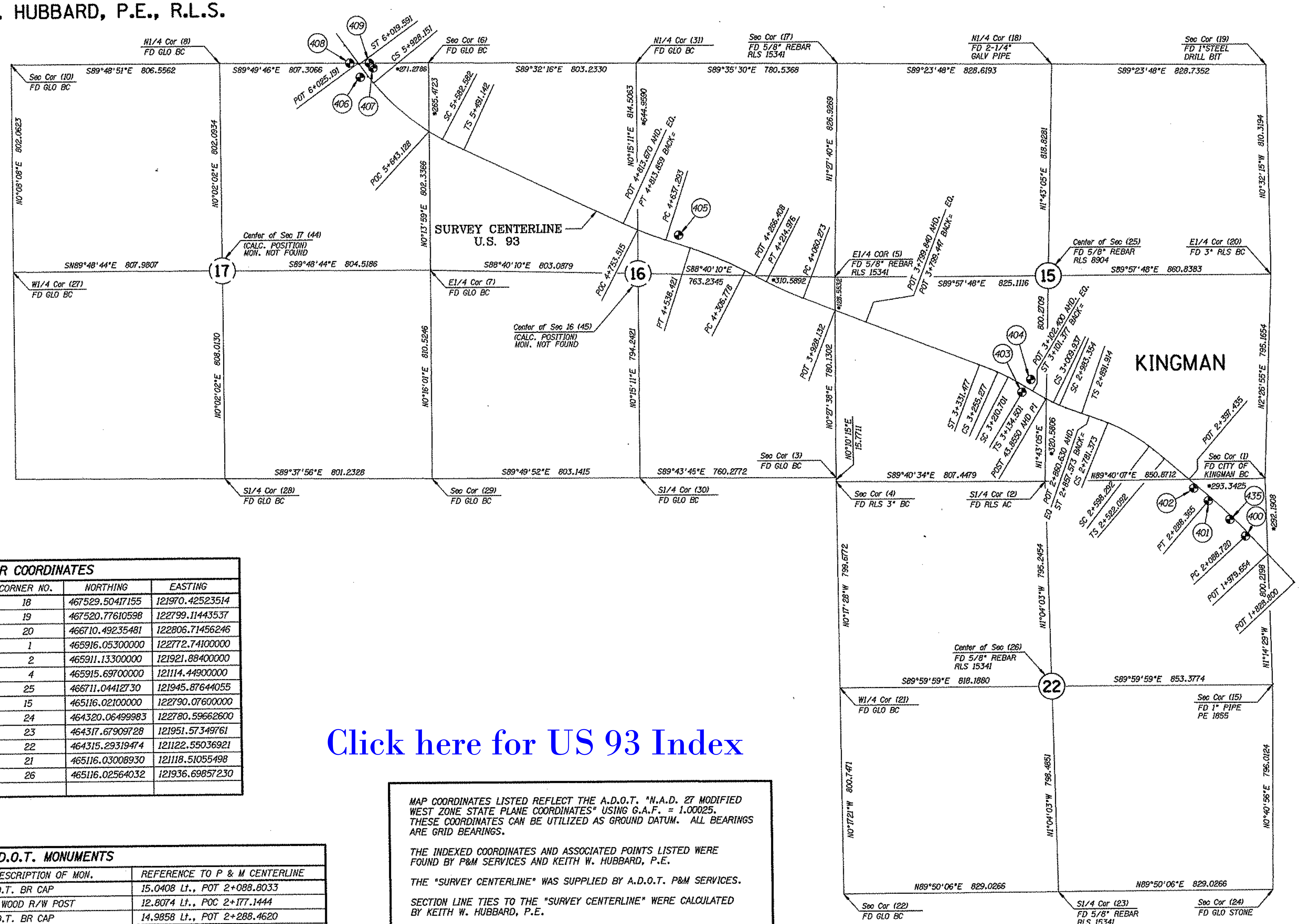

NOTES

S0°00'00"E / 000.000	Indicates bearing and distance between section corners.
•000.000	Indicates distance along section line from a point on the Survey Centerline to the nearest known section corner.

SECTION CORNER COORDINATES

CORNER NO.	NORTHING	EASTING	CORNER NO.	NORTHING	EASTING
10	467555.29500000	117944.27300000	18	467529.50417155	121970.42523514
8	467552.67800000	118750.82500000	19	467520.77610598	122799.11443537
6	467550.27600000	119558.12800000	20	466710.49235481	122806.71456246
7	466747.94600000	119554.86500000	1	465916.05300000	122772.74100000
29	465937.43020000	119551.08930000	2	465911.13300000	121921.88400000
28	465942.57190000	118749.87300000	4	465915.69700000	121114.44900000
27	466753.23490000	117942.37440000	25	466711.04412730	121945.87644055
44	466750.58477223	118750.35075004	15	465116.02100000	122790.07600000
31	467543.79510000	120361.33490000	24	464320.06499983	122780.59662600
17	467538.23101722	121141.85185791	23	464317.67909728	121951.57349761
5	466711.57300000	121120.76500000	22	464315.29319474	121122.55036921
3	465931.46800000	121114.49600000	21	465116.03008930	121118.51055498
30	465935.06240000	120354.22730000	26	465116.02564032	121936.69857230
45	466729.29676372	120357.73633551			

FOUND A.D.O.T. MONUMENTS

POINT NO.	NORTHING	EASTING	DESCRIPTION OF MON.	REFERENCE TO P & M CENTERLINE
400	465694.06100000	122694.09200000	A.D.O.T. BR CAP	15.0408 Lt., POT 2+088.8033
435	465758.56910000	122634.74350000	1938 WOOD R/W POST	12.8074 Lt., POC 2+177.1444
401	465831.77600000	122552.05900000	A.D.O.T. BR CAP	14.9858 Lt., POT 2+288.4620
402	465880.04400000	122496.23900000	A.D.O.T. BR CAP	14.9569 Lt., POT 2+362.2568
403	466258.68900000	121837.49100000	1938 WOOD R/W POST	25.4628 Lt., POST 3+135.7357
404	466308.04000000	121872.63730000	1938 WOOD R/W POST	34.9553 Rt., POT 3+131.2144
405	466877.20400000	120516.52700000	1938 WOOD R/W POST	33.4080 Rt., POT 4+596.4487
406	467496.05300000	119293.90800000	A.D.O.T. BR CAP	26.6089 Lt., POST 225.9178 AHD PI
407	467531.74900000	119343.15300000	A.D.O.T. BR CAP	34.2127 Rt., POST 225.8853 AHD PI
408	467551.24600000	119253.85700000	A.D.O.T. BR CAP	26.6077 Lt., POT 6+044.7023
409	467551.02500000	119329.32400000	A.D.O.T. BR CAP	34.3416 Rt., POST 249.6085 AHD PI

Click here for US 93 Index

MAP COORDINATES LISTED REFLECT THE A.D.O.T. "N.A.D. 27 MODIFIED WEST ZONE STATE PLANE COORDINATES" USING G.A.F. = 1.00025. THESE COORDINATES CAN BE UTILIZED AS GROUND DATUM. ALL BEARINGS ARE GRID BEARINGS.

THE INDEXED COORDINATES AND ASSOCIATED POINTS LISTED WERE FOUND BY P&M SERVICES AND KEITH W. HUBBARD, P.E.

THE "SURVEY CENTERLINE" WAS SUPPLIED BY A.D.O.T. P&M SERVICES.

SECTION LINE TIES TO THE "SURVEY CENTERLINE" WERE CALCULATED BY KEITH W. HUBBARD, P.E.

Conversion Factor

Feet = Meters ÷ 0.3048

REVISIONS			
C.O.	DATE	BY	DESCRIPTION

DRAWING NO.	D-8-T-344
HARD COPY	9505MU03
DRAWN	CRD/KWH 12-95
CHECKED	J. HAVINS 12-95

KEITH W. HUBBARD
PROFESSIONAL ENGINEER

ARIZONA DEPARTMENT OF TRANSPORTATION
INTERMODAL TRANSPORTATION DIVISION
RIGHT OF WAY PLANS SECTION

HIGHWAY: HOOVER DAM-KINGMAN HWY.
PROJECT NO.: STP-039-1(28)
TRACS NO.: 093 MO 065 H2865 01R
ROUTE: US 93
SECTION: WASH BRIDGE - KINGMAN

REGISTERED LAND SURVEYOR 15872 KEITH W. HUBBARD ARIZONA, U.S.A.

SHEET 1 OF 2

Metric

PLAT OF COMPILED SURVEY DATA

SURVEY DATA PROVIDED BY A.D.O.T. P & M SERVICES AND KEITH W. HUBBARD, P.E., R.L.S.

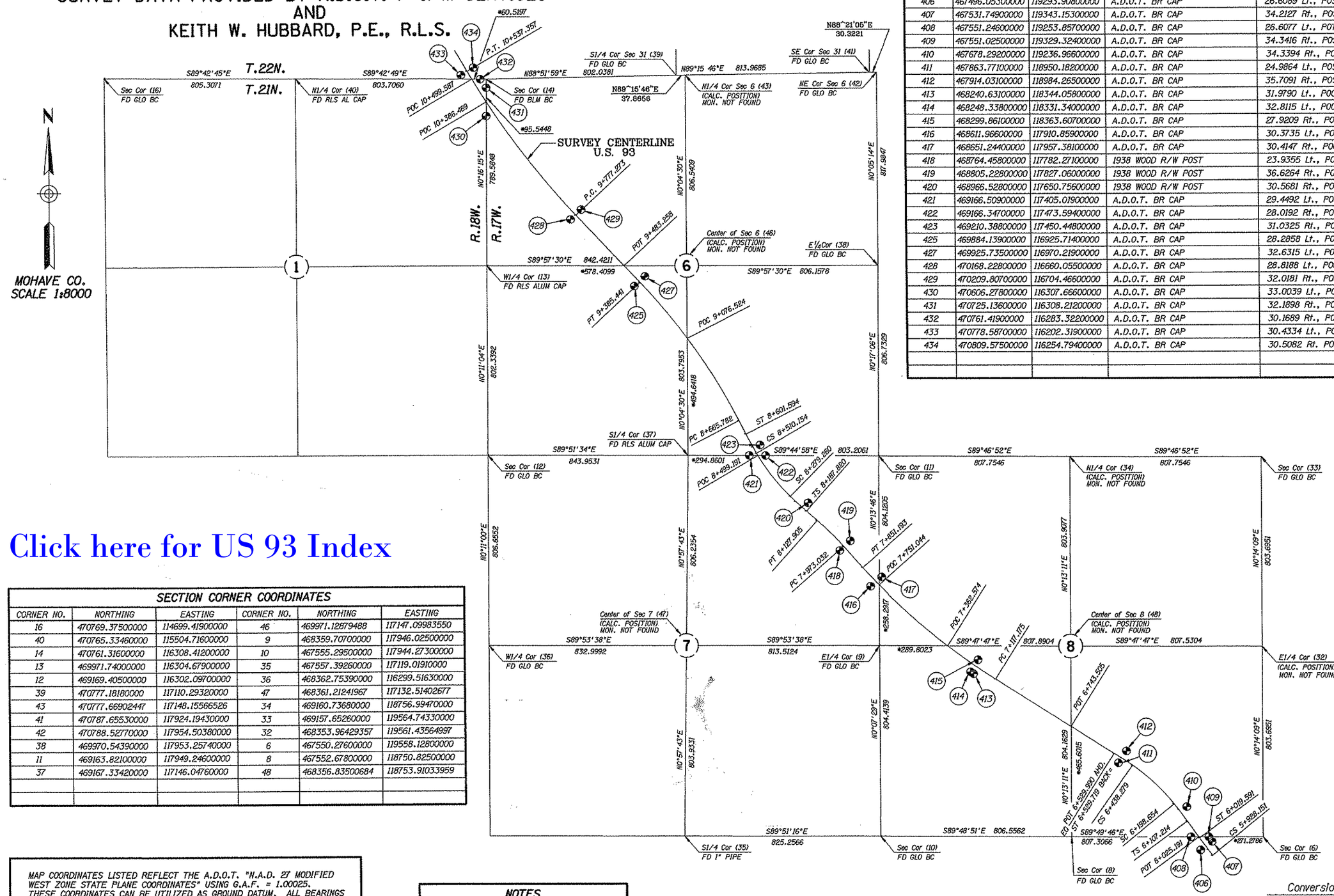

FOUND A.D.O.T. MONUMENTS				
POINT NO.	NORTHING	EASTING	DESCRIPTION OF MON.	REFERENCE TO P & M CENTERLINE
406	467496.05300000	119293.90800000	A.D.O.T. BR CAP	26.6089 Lt., POST 225.9178 AHD PI
407	467531.74900000	119343.15300000	A.D.O.T. BR CAP	34.2127 Rt., POST 225.8853 AHD PI
408	467551.24600000	119253.85700000	A.D.O.T. BR CAP	26.6077 Lt., POT 6+044.7023
409	467551.02500000	119329.32400000	A.D.O.T. BR CAP	34.3416 Rt., POST 249.6085 AHD PI
410	467678.29200000	119236.96600000	A.D.O.T. BR CAP	34.3394 Rt., POST 6+157.4436
411	467863.77100000	118950.18200000	A.D.O.T. BR CAP	24.9864 Lt., POST 177.2892 AHD PI
412	467914.03100000	118984.26500000	A.D.O.T. BR CAP	35.7091 Rt., POST 175.3461 AHD PI
413	468240.63100000	118344.05800000	A.D.O.T. BR CAP	31.9790 Lt., POC 7+206.5770
414	468248.33800000	118331.34000000	A.D.O.T. BR CAP	32.8115 Lt., POC 7+221.2433
415	468299.86100000	118363.60700000	A.D.O.T. BR CAP	27.9209 Rt., POC 7+223.9532
416	468611.96600000	117910.85900000	A.D.O.T. BR CAP	30.3735 Lt., POC 7+771.5291
417	468651.24400000	117957.36100000	A.D.O.T. BR CAP	30.4147 Rt., POC 7+768.0852
418	468764.45800000	117782.27100000	1938 WOOD R/W POST	23.9355 Lt., POT 7+970.0208
419	468805.22800000	117827.06000000	1938 WOOD R/W POST	36.6264 Rt., POT 7+970.7333
420	468966.52800000	117650.75600000	1938 WOOD R/W POST	30.5681 Rt., POT 8+205.7194
421	469166.50900000	117405.01900000	A.D.O.T. BR CAP	29.4492 Lt., POST 123.3044 AHD PI
422	469166.34700000	117473.59400000	A.D.O.T. BR CAP	28.0192 Rt., POC 8+482.0739
423	469210.38800000	117450.44800000	A.D.O.T. BR CAP	31.0325 Rt., POST 141.5013 AHD PI
425	469884.13900000	116925.71400000	A.D.O.T. BR CAP	28.2858 Lt., POT 9+390.4297
427	469925.73500000	116970.21900000	A.D.O.T. BR CAP	32.6315 Lt., POT 9+390.4972
428	470168.22800000	116660.05500000	A.D.O.T. BR CAP	28.8188 Lt., POC 9+779.3610
429	470209.80700000	116704.46600000	A.D.O.T. BR CAP	32.0181 Rt., POC 9779.5180
430	470606.27800000	116307.66600000	A.D.O.T. BR CAP	33.0039 Lt., POC 10+337.2022
431	470725.13600000	116308.21200000	A.D.O.T. BR CAP	32.1898 Rt., POC 10+436.5829
432	470761.41900000	116283.32200000	A.D.O.T. BR CAP	30.1689 Rt., POC 10+480.9325
433	470778.58700000	116202.31900000	A.D.O.T. BR CAP	30.4334 Lt., POT 10+537.3564
434	470809.57500000	116254.79400000	A.D.O.T. BR CAP	30.5082 Rt. POT 10+537.3943

Click here for US 93 Index

SECTION CORNER COORDINATES					
CORNER NO.	NORTHING	EASTING	CORNER NO.	NORTHING	EASTING
16	470769.37500000	114699.41900000	46	469971.12879488	117147.09983550
40	470765.33460000	115504.71600000	9	468359.70700000	117946.02500000
14	470761.31600000	116308.41200000	10	467555.29500000	117944.27300000
13	469971.74000000	116304.67900000	35	467557.39260000	117119.01910000
12	469169.40500000	116302.09700000	36	468362.75390000	116299.51630000
39	470777.18180000	117110.29320000	47	468361.21241967	117132.51402677
43	470777.66902447	117148.15566526	34	469160.73680000	118756.99470000
41	470787.65530000	117924.19430000	33	469157.65260000	119564.74330000
42	470788.52770000	117954.50380000	32	468353.96429357	119561.43564997
38	469970.54390000	117953.25740000	6	467550.27600000	119558.12800000
11	469163.82100000	117949.24600000	8	467552.67800000	118750.82500000
37	469167.33420000	117146.04760000	48	468356.83500684	118753.91033959

MAP COORDINATES LISTED REFLECT THE A.D.O.T. "N.A.D. 27 MODIFIED WEST ZONE STATE PLANE COORDINATES" USING G.A.F. = 1.00025. THESE COORDINATES CAN BE UTILIZED AS GROUND DATUM. ALL BEARINGS ARE GRID BEARINGS.

THE INDEXED COORDINATES AND ASSOCIATED POINTS LISTED WERE FOUND BY P&M SERVICES AND KEITH W. HUBBARD, P.E.

THE "SURVEY CENTERLINE" WAS SUPPLIED BY A.D.O.T. P&M SERVICES.

SECTION LINE TIES TO THE "SURVEY CENTERLINE" WERE CALCULATED BY KEITH W. HUBBARD, P.E.

NOTES

S0°00'00"E / 000.000 — Indicates bearing and distance between section corners.

*000.000 — Indicates distance along section line from a point on the Survey Centerline to the nearest known section corner.

Conversion Factor

Feet = Meters ÷ 0.3048

REVISIONS			
C.O.	DATE	BY	DESCRIPTION

DRAWING NO.	D-8-T-344
HARD COPY	9505MU03
DRAWN	CRD/KWH 12-95
CHECKED	J. HAVINS 12-95

KEITH W. HUBBARD
PROFESSIONAL ENGINEER

ARIZONA DEPARTMENT OF TRANSPORTATION
INTERMODAL TRANSPORTATION DIVISION
RIGHT OF WAY PLANS SECTION

HIGHWAY: HOOVER DAM-KINGMAN HWY.
PROJECT NO.: STP-039-1(28)
TRACS NO.: 093 MO 065 H2865 01R
ROUTE: US 93
SECTION: WASH BRIDGE - KINGMAN

REGISTERED LAND SURVEYOR
CERTIFICATE NO. 15872
KEITH W. HUBBARD
10-03
ARIZONA, U.S.A.

SHEET 2 OF 2

Metric

PLAT OF COMPILED SURVEY DATA

SURVEY DATA PROVIDED BY A.D.O.T. P & M SERVICES AND KEITH W. HUBBARD, P.E., R.L.S.

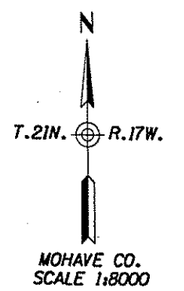

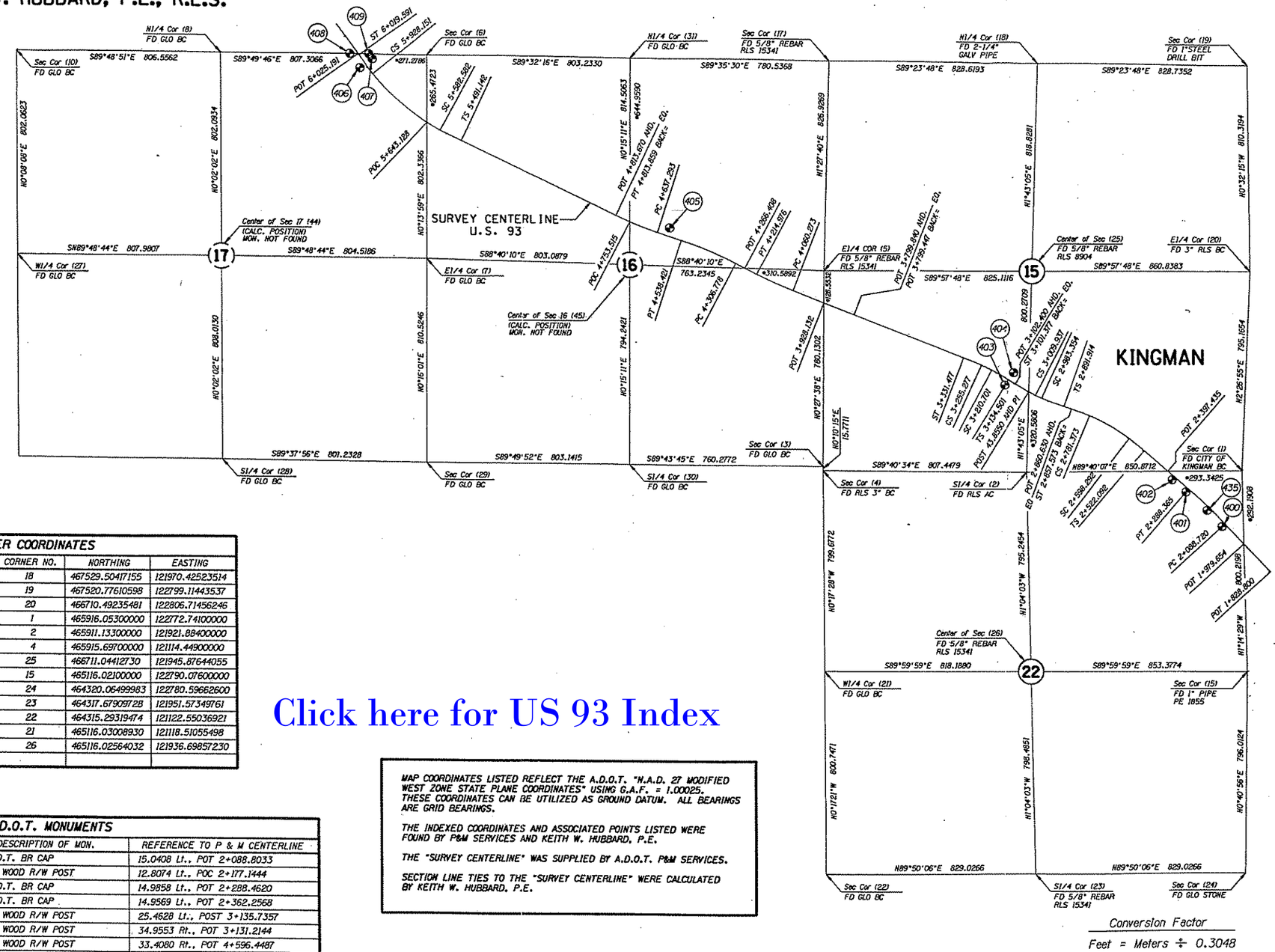

NOTES

S0°00'00"E / 000.000	Indicates bearing and distance between section corners.
*000.000	Indicates distance along section line from a point on the Survey Centerline to the nearest known section corner.

SECTION CORNER COORDINATES

CORNER NO.	NORTHING	EASTING	CORNER NO.	NORTHING	EASTING
10	467555.29500000	117944.27300000	18	467529.50417155	121970.42523514
8	467552.67800000	118750.82500000	19	467520.77610598	122799.11443537
6	467550.27600000	119558.12800000	20	466710.49235481	122806.71456246
7	466747.94600000	119554.86500000	1	465916.05300000	122772.74100000
29	465937.43020000	119551.08930000	2	465911.13300000	121921.88400000
28	465942.57190000	118749.87300000	4	465915.69700000	121114.44900000
27	466753.23490000	117942.37440000	25	466711.04412730	121945.87644055
44	466750.58477223	118750.35075004	15	465116.02100000	122790.07600000
31	467543.79510000	120361.33490000	24	464320.06499983	122780.59662600
17	467538.23101722	121141.85185791	23	464317.67909728	121951.57349761
5	466711.57300000	121120.76500000	22	464315.29319474	121122.55036921
3	465931.46800000	121114.49600000	21	465116.03008930	121118.51055498
30	465935.06240000	120354.22730000	26	465116.02564032	121936.69857230
45	466729.29676372	120357.73633551			

FOUND A.D.O.T. MONUMENTS

POINT NO.	NORTHING	EASTING	DESCRIPTION OF MON.	REFERENCE TO P & M CENTERLINE
400	465694.06100000	122694.09200000	A.D.O.T. BR CAP	15.0408 Lt., POT 2+088.8033
435	465758.56910000	122634.74350000	1938 WOOD R/W POST	12.8074 Lt., POC 2+177.1444
401	465831.77600000	122552.05900000	A.D.O.T. BR CAP	14.9858 Lt., POT 2+288.4620
402	465880.04400000	122496.23900000	A.D.O.T. BR CAP	14.9569 Lt., POT 2+362.2568
403	466258.68900000	121837.49100000	1938 WOOD R/W POST	25.4628 Lt., POST 3+135.7357
404	466308.04000000	121872.63730000	1938 WOOD R/W POST	34.9553 Rt., POT 3+131.2144
405	466877.20400000	120516.52700000	1938 WOOD R/W POST	33.4080 Rt., POT 4+596.4487
406	467496.05300000	119293.90800000	A.D.O.T. BR CAP	26.6089 Lt., POST 225.9178 AHD PI
407	467531.74900000	119343.15300000	A.D.O.T. BR CAP	34.2127 Rt., POST 225.8853 AHD PI
408	467551.24600000	119253.85700000	A.D.O.T. BR CAP	26.6077 Lt., POT 6+044.7023
409	467551.02500000	119329.32400000	A.D.O.T. BR CAP	34.3416 Rt., POST 249.6085 AHD PI

Click here for US 93 Index

MAP COORDINATES LISTED REFLECT THE A.D.O.T. "N.A.D. 27 MODIFIED WEST ZONE STATE PLANE COORDINATES" USING G.A.F. = 1.00025. THESE COORDINATES CAN BE UTILIZED AS GROUND DATUM. ALL BEARINGS ARE GRID BEARINGS.

THE INDEXED COORDINATES AND ASSOCIATED POINTS LISTED WERE FOUND BY P&M SERVICES AND KEITH W. HUBBARD, P.E.

THE "SURVEY CENTERLINE" WAS SUPPLIED BY A.D.O.T. P&M SERVICES.

SECTION LINE TIES TO THE "SURVEY CENTERLINE" WERE CALCULATED BY KEITH W. HUBBARD, P.E.

Conversion Factor

Feet = Meters ÷ 0.3048

REVISIONS			
C.O.	DATE	BY	DESCRIPTION

DRAWING NO.	D-8-T-344
HARD COPY	9505MU03
DRAWN	CRD/KWH 12-95
CHECKED	J. HAVINS 12-95
KEITH W. HUBBARD PROFESSIONAL ENGINEER	
ROUTE	US 93
SECTION	WASH BRIDGE - KINGMAN

ARIZONA DEPARTMENT OF TRANSPORTATION
INTERMODAL TRANSPORTATION DIVISION
RIGHT OF WAY PLANS SECTION

HIGHWAY: HOOVER DAM-KINGMAN HWY.
PROJECT NO. STP-039-1(28)
TRACS NO. 093 MO 065 H2865 02R

PRELIMINARY NOT FOR CONSTRUCTION OR RECORDING

SHEET 1 OF 2

Metric

DEC - 9 1995

ccccccDGNcSPECIFICATIONccccc VIEW NAME:
ccccccSYSTIMEcccccc
j:\hubbard\sr93\ressur2.dgn Dec. 8, 1995 08:44:37

PLAT OF COMPILED SURVEY DATA

SURVEY DATA PROVIDED BY A.D.O.T. P & M SERVICES AND KEITH W. HUBBARD, P.E., R.L.S.

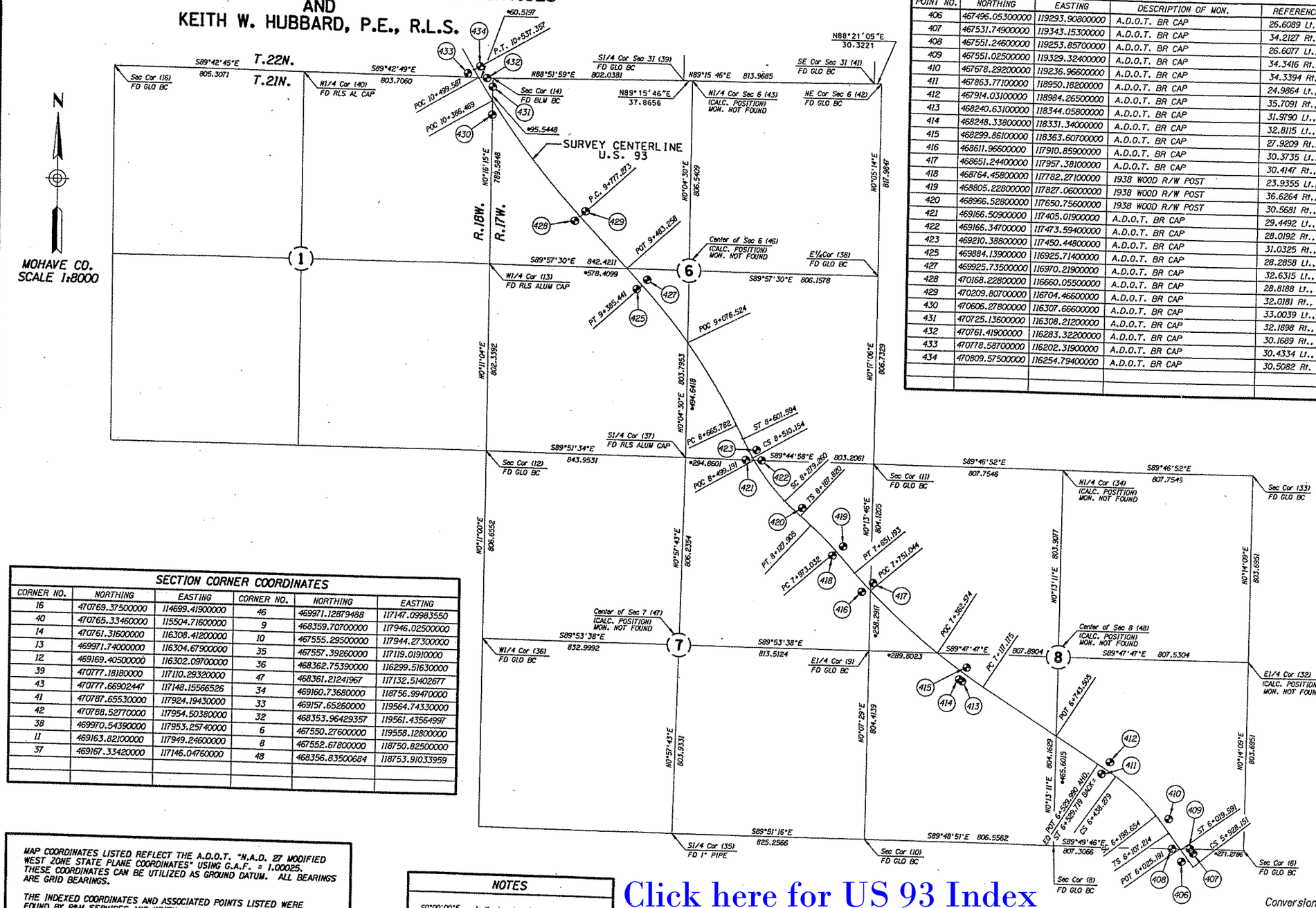

FOUND A.D.O.T. MONUMENTS				
POINT NO.	NORTHING	EASTING	DESCRIPTION OF MON.	REFERENCE TO P & M CENTERLINE
406	467496.05300000	119293.90800000	A.D.O.T. BR CAP	26.6089 Lt., POST 225.9178 AHD PI
407	467531.74900000	119343.15300000	A.D.O.T. BR CAP	34.2127 Rt., POST 225.8853 AHD PI
408	467551.24600000	119253.85700000	A.D.O.T. BR CAP	26.6077 Lt., POT 6+044.7023
409	467551.02500000	119329.32400000	A.D.O.T. BR CAP	34.3416 Rt., POST 249.6085 AHD PI
410	467678.29200000	119236.96600000	A.D.O.T. BR CAP	34.3394 Rt., POST 6+157.4436
411	467863.77100000	118950.18200000	A.D.O.T. BR CAP	24.9864 Lt., POST 177.2892 AHD PI
412	467914.03100000	118984.26500000	A.D.O.T. BR CAP	35.7091 Rt., POST 175.3461 AHD PI
413	468240.63100000	118344.05800000	A.D.O.T. BR CAP	31.9790 Lt., POC 7+206.5770
414	468248.33800000	118331.34000000	A.D.O.T. BR CAP	32.8115 Lt., POC 7+221.2433
415	468299.86100000	118363.60700000	A.D.O.T. BR CAP	27.9209 Rt., POC 7+223.9532
416	468611.96600000	117910.85900000	A.D.O.T. BR CAP	30.3735 Lt., POC 7+771.5291
417	468651.24400000	117957.38100000	A.D.O.T. BR CAP	30.4147 Rt., POC 7+768.0852
418	468764.45800000	117782.27100000	1938 WOOD R/W POST	23.9355 Lt., POT 7+970.0208
419	468805.22800000	117827.06000000	1938 WOOD R/W POST	36.6264 Rt., POT 7+970.7333
420	468966.52800000	117650.75600000	1938 WOOD R/W POST	30.5681 Rt., POST 8+205.7194
421	469166.50900000	117405.01900000	A.D.O.T. BR CAP	29.4492 Lt., POST 123.3044 AHD PI
422	469166.34700000	117473.59400000	A.D.O.T. BR CAP	28.0192 Rt., POC 8+482.0739
423	469210.38800000	117450.44800000	A.D.O.T. BR CAP	31.0325 Rt., POST 141.5013 AHD PI
425	469884.13900000	116925.71400000	A.D.O.T. BR CAP	28.2858 Lt., POT 9+390.4297
427	469925.73500000	116970.21900000	A.D.O.T. BR CAP	32.6315 Lt., POT 9+390.4972
428	470168.22800000	116660.05500000	A.D.O.T. BR CAP	28.8188 Lt., POC 9+779.3610
429	470209.80700000	116704.46600000	A.D.O.T. BR CAP	32.0181 Rt., POC 9779.5180
430	470606.27800000	116307.66600000	A.D.O.T. BR CAP	33.0039 Lt., POC 10+337.2022
431	470725.13600000	116308.21200000	A.D.O.T. BR CAP	32.1898 Rt., POC 10+436.5829
432	470761.41900000	116283.32200000	A.D.O.T. BR CAP	30.1689 Rt., POC 10+480.9325
433	470778.58700000	116202.31900000	A.D.O.T. BR CAP	30.4334 Lt., POT 10+537.3564
434	470809.57500000	116254.79400000	A.D.O.T. BR CAP	30.5082 Rt. POT 10+537.3943

SECTION CORNER COORDINATES					
CORNER NO.	NORTHING	EASTING	CORNER NO.	NORTHING	EASTING
16	470769.37500000	114699.41900000	46	469971.12879488	117147.09983550
40	470765.33460000	115504.71600000	9	468359.70700000	117946.02500000
14	470761.31600000	116308.41200000	10	467555.29500000	117944.27300000
13	469971.74000000	116304.67900000	35	467557.39260000	117119.01910000
12	469169.40500000	116302.09700000	36	468362.75390000	116299.51630000
39	470777.18180000	117110.29320000	47	468361.21241967	117132.51402677
43	470777.66902447	117148.15566526	34	469160.73680000	118756.99470000
41	470787.65530000	117924.19430000	33	469157.65260000	119564.74330000
42	470788.52770000	117954.50380000	32	468353.96429357	119561.43564997
38	469970.54390000	117953.25740000	6	467550.27600000	119558.12800000
11	469163.82100000	117949.24600000	8	467552.67800000	118750.82500000
37	469167.33420000	117146.04760000	48	468356.83500684	118753.91033959

MAP COORDINATES LISTED REFLECT THE A.D.O.T. "N.A.D. 27 MODIFIED WEST ZONE STATE PLANE COORDINATES" USING G.A.F. = 1.00025. THESE COORDINATES CAN BE UTILIZED AS GROUND DATUM. ALL BEARINGS ARE GRID BEARINGS.

THE INDEXED COORDINATES AND ASSOCIATED POINTS LISTED WERE FOUND BY P&M SERVICES AND KEITH W. HUBBARD, P.E.

THE "SURVEY CENTERLINE" WAS SUPPLIED BY A.D.O.T. P&M SERVICES.

SECTION LINE TIES TO THE "SURVEY CENTERLINE" WERE CALCULATED BY KEITH W. HUBBARD, P.E.

NOTES

S0°00'00"E / 000.000 — Indicates bearing and distance between section corners.

*000.000 — Indicates distance along section line from a point on the Survey Centerline to the nearest known section corner.

Click here for US 93 Index

Conversion Factor

Feet = Meters ÷ 0.3048

REVISIONS			
C.O.	DATE	BY	DESCRIPTION

DRAWING NO.	D-8-T-344
HARD COPY	9505MU03
DRAWN	CRD/KWH 12-95
CHECKED	J. HAVINS 12-95
KEITH W. HUBBARD PROFESSIONAL ENGINEER	
ROUTE	US 93
SECTION	WASH BRIDGE - KINGMAN

ARIZONA DEPARTMENT OF TRANSPORTATION
INTERMODAL TRANSPORTATION DIVISION
RIGHT OF WAY PLANS SECTION

HIGHWAY: HOOVER DAM-KINGMAN HWY.
PROJECT NO. STP-039-1(28)
TRACS NO. 093 MO 065 H2865 02R

PRELIMINARY NOT FOR CONSTRUCTION OR RECORDING

SHEET 2 OF 2

Metric

cccccDGNcSPECIFICATIONcccccc VIEW NAME:
cccccSYSTIMEcccccc
j:\hubbard\sr93\ressur1.dgn Dec. 8, 1995 08:47:13