ARIZONA HIGHWAY DEPARTMENT
RIGHT OF WAY SECTION

Project S-445-601	Highway ST. ROUTE 97	Drawn By K. SWARTZ Date 3-13-73
Section JCT. U.S. 93-EAST		Checked by J.A. Marin Date 3-16-73

REMARKS: Acquisition as outlined in J.B. Fosters memo to A.L. Chadwick dated, 12-28-72 with A.L. Chadwicks approval dated 1-3-73.

ARIZONA HIGHWAY COMMISSION
Approved for acquisition of Parcel 13-299, 13-299-L1 & 13-300

STATE HIGHWAY ENGINEER

A.L. Chadwick 4-16-73
Chief Deputy State Engineer Date

Gross area includes existing R/W
Net area excludes existing R/W

OWNERSHIP RECORD

PARCEL	OWNER	DESCRIPTION	TOTAL AREA	GROSS AREA	NET AREA	ESM'T AREA	REMAIN LEFT	REMAIN RIGHT
13-299 ⓪	STATE OF ARIZ. (ST. LAND DEPT.)	W2 SEC. 17, T. 13 N., R. 9 W.	*		0.75 Ac.			
L1	W.P. GIBSON et ux	Pt. W2 Sec. 17, T. 13 N., R. 9 W.	*		0.75 Ac.			
13-300 ②	W.P. GIBSON et ux	E2 SEC. 17, T. 13 N., R. 9 W.	*		1.16 Ac.			

* Ranching Operation involving 37 sections.

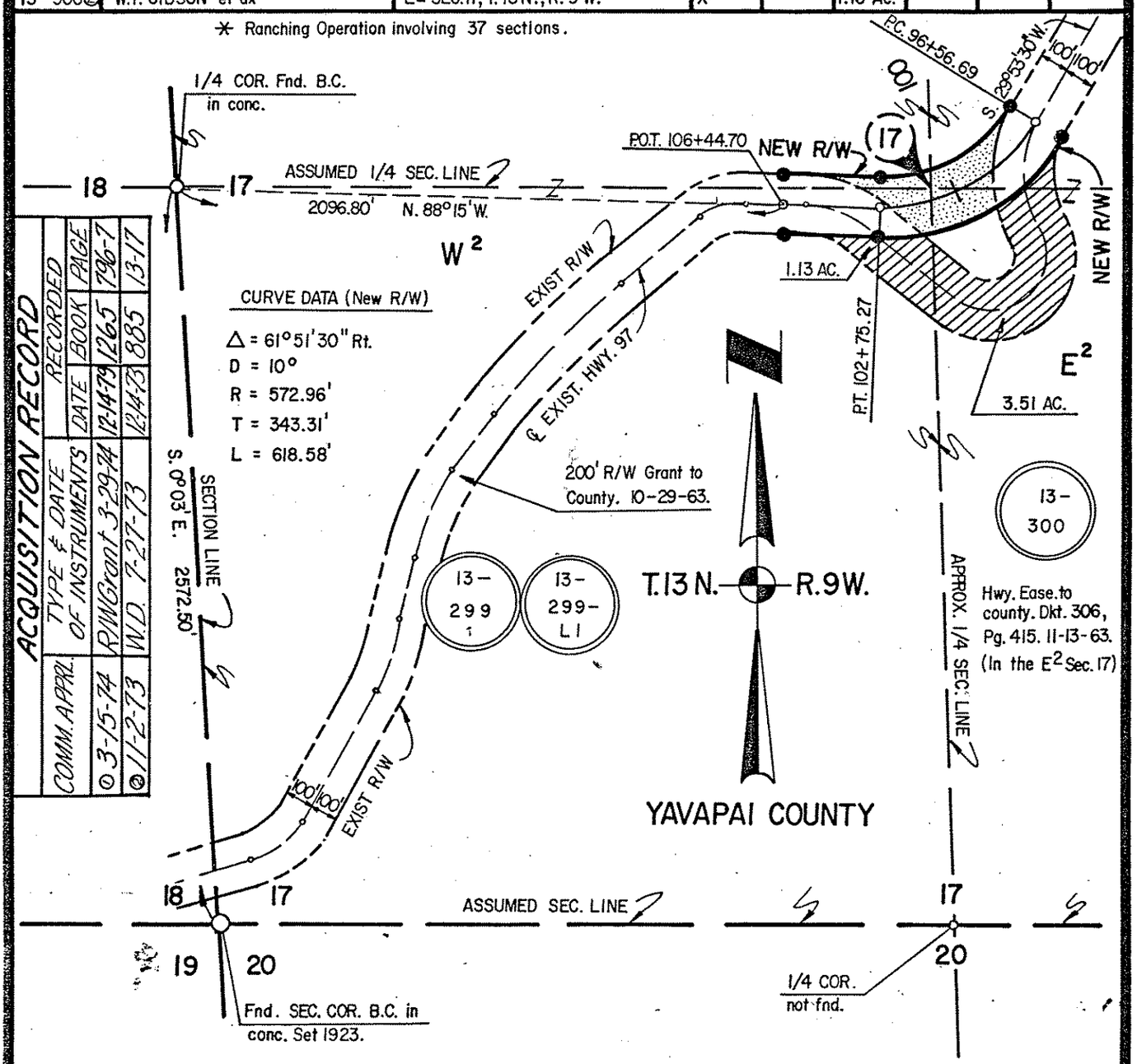

ACQUISITION RECORD				
	COMM. APPRL.	TYPE & DATE OF INSTRUMENTS	RECORDED DATE	RECORDED BOOK	RECORDED PAGE
⓪	3-15-74	R/W Grant 3-29-74	12-14-73	1265	796-7
②	11-2-73	W.D. 7-27-73	12-14-73	885	13-17

NOTE: ALL BEARINGS & DISTANCES TAKEN FROM DIST. 6 SURVEY.

AREA TO BE ACQUIRED:

** AREA ~~TO BE~~ ABANDONED:

SCALE: 1" = 500'

FINALIZED C.O. 5608, 5-21-80 - R.L.R.

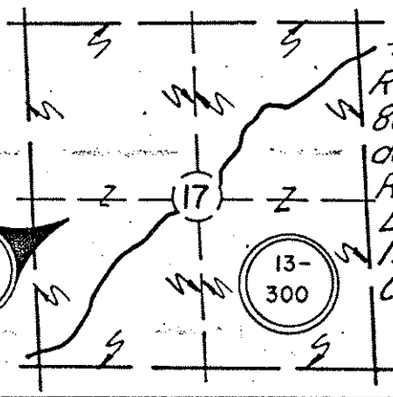

** By Resolution 80-05-A-12, dated 3-21-80, Rec. 3-27-80, Bk. 1288, Pgs. 114-119 - Yavapai County.

Resolution No. 73-33 Date 4-13-73

A.H.D. 60-431 2-73 (.5 M 11-67)

FISH

Click here for US 93 Index

Click here for US 93 Index

ARIZONA HIGHWAY DEPARTMENT
RIGHT OF WAY SECTION

Project S-445-601	Highway ST. ROUTE 97	Drawn By K. SWARTZ Date 3-13-73
Section JCT. U.S. 93-EAST		Checked by J.A. Marin Date 3-16-73

REMARKS: Acquisition as outlined in J.B. Fosters memo to A.L. Chadwick dated, 12-28-72 with A.L. Chadwicks approval dated 1-3-73.

ARIZONA HIGHWAY COMMISSION
Approved for acquisition of Parcel 13-299, 13-299-LI & 13-300

STATE HIGHWAY ENGINEER

A.L. Chadwick 4-16-73
Chief Deputy State Engineer Date

Gross area includes existing R/W
Net area excludes existing R/W

OWNERSHIP RECORD

PARCEL	OWNER	DESCRIPTION	TOTAL AREA	GROSS AREA	NET AREA	ESM'T AREA	REMAIN LEFT	REMAIN RIGHT
13-299①	STATE OF ARIZ. (ST. LAND DEPT.)	W2 SEC. 17, T. 13 N., R. 9 W.	*		0.75 Ac.			
LI	W.P. GIBSON et ux	Pt. W2 Sec. 17, T. 13 N., R. 9 W.	*		0.75 Ac.			
13-300②	W.P. GIBSON et ux	E2 SEC. 17, T. 13 N., R. 9 W.	*		1.16 Ac.			

* Ranching Operation involving 37 sections.

PRINTED
MAY 29 1980
R/W PLANS
PHOENIX ARIZONA

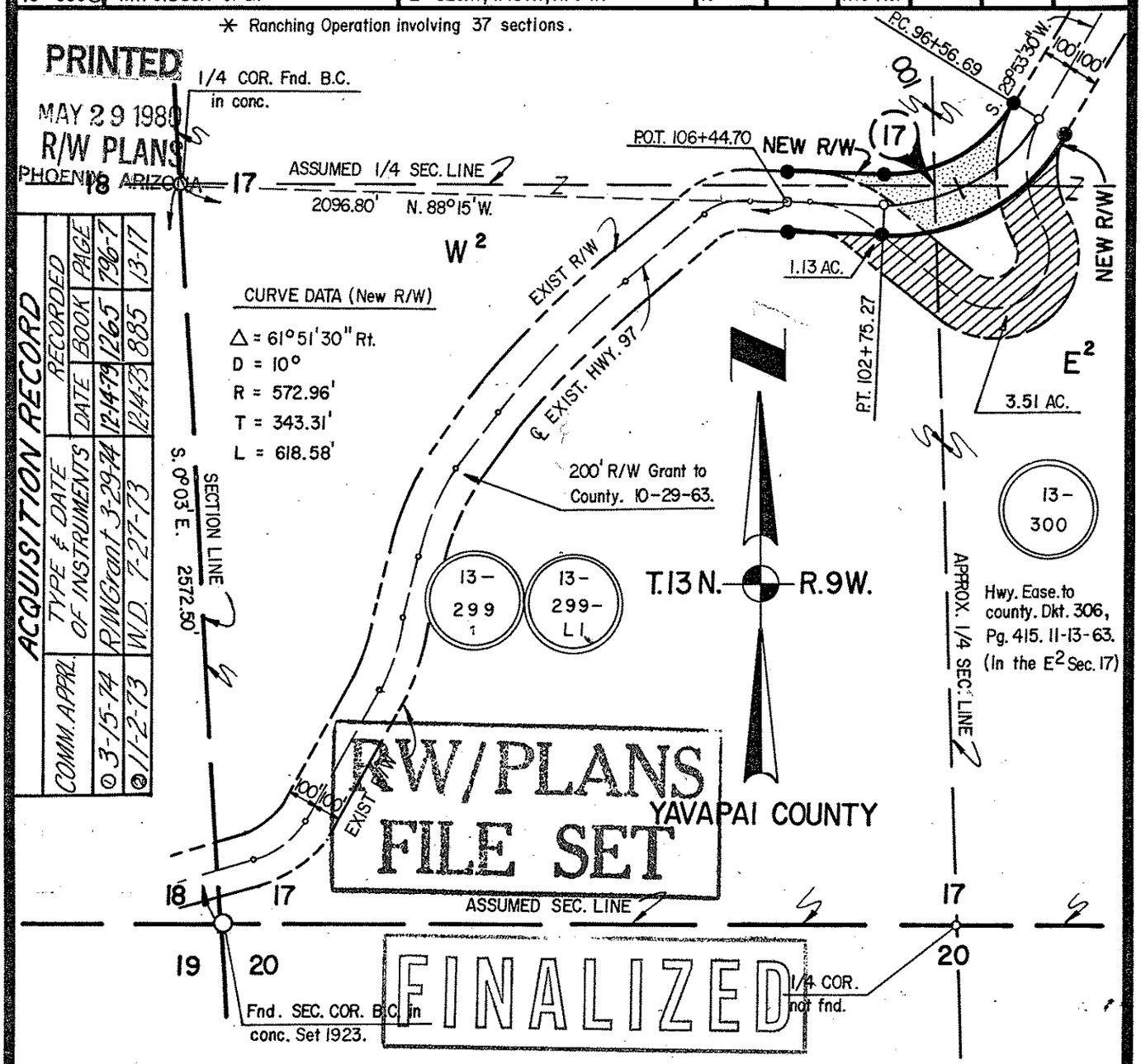

R/W PLANS FILE SET
FINALIZED

ACQUISITION RECORD				
	COMM. APPRL.	TYPE & DATE OF INSTRUMENTS	RECORDED DATE	RECORDED BOOK	RECORDED PAGE
①	3-15-74	R/W Grant 3-29-74	12-14-79	1265	796-7
②	11-2-73	W.D. 7-27-73	12-14-73	885	13-17

NOTE: ALL BEARINGS & DISTANCES TAKEN FROM DIST. 6 SURVEY.

AREA TO BE ACQUIRED:

** AREA ~~TO BE~~ ABANDONED:

SCALE: 1" = 500'

FINALIZED C.O. 5608, 5-21-80 - R.L.R.

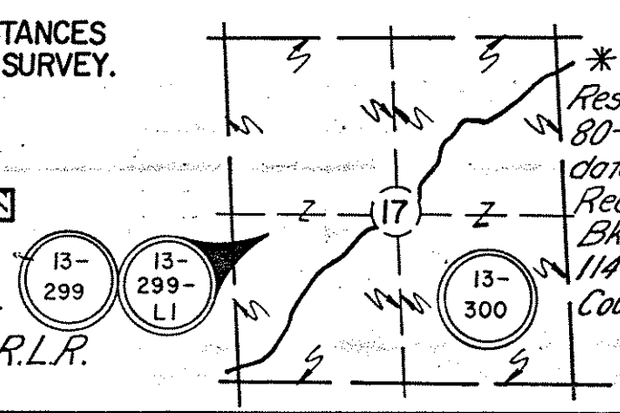

** By Resolution 80-05-A-12, dated 3-21-80, Rec. 3-27-80, Bk. 1288, Pgs. 114-119 - Yavapai County.

Resolution No. 73-33 Date 4-13-73

A.H.D. 60-431 2-73 (.5 M 11-67) FISH

ARIZONA HIGHWAY DEPARTMENT
RIGHT OF WAY SECTION

Project S-445-601	Highway ST. ROUTE 97	Drawn By K. SWARTZ Date 3-13-73
Section JCT. U.S. 93-EAST		Checked by J.A. Marin Date 3-16-73

REMARKS: Acquisition as outlined in J.B. Fosters memo to A.L. Chadwick dated, 12-28-72 with A.L. Chadwicks approval dated 1-3-73.

ARIZONA HIGHWAY COMMISSION
Approved for acquisition of Parcel 13-299, 13-299-L1 & 13-300

STATE HIGHWAY ENGINEER

A.L. Chadwick 4-16-73
Chief Deputy State Engineer Date

Gross area includes existing R/W
Net area excludes existing R/W

OWNERSHIP RECORD

PARCEL	OWNER	DESCRIPTION	TOTAL AREA	GROSS AREA	NET AREA	ESM'T AREA	REMAIN LEFT	REMAIN RIGHT
13-299①	STATE OF ARIZ.(ST. LAND DEPT.)	W2 SEC. 17, T. 13 N., R. 9 W.	*		0.75 Ac.			
L1	W.P. GIBSON et ux	Pt. W.2 Sec. 17, T. 13 N., R. 9 W.	*		0.75 Ac.			
13-300②	W.P. GIBSON et ux	E2 SEC. 17, T. 13 N., R. 9 W.	*		1.16 Ac.			

* Ranching Operation involving 37 sections.

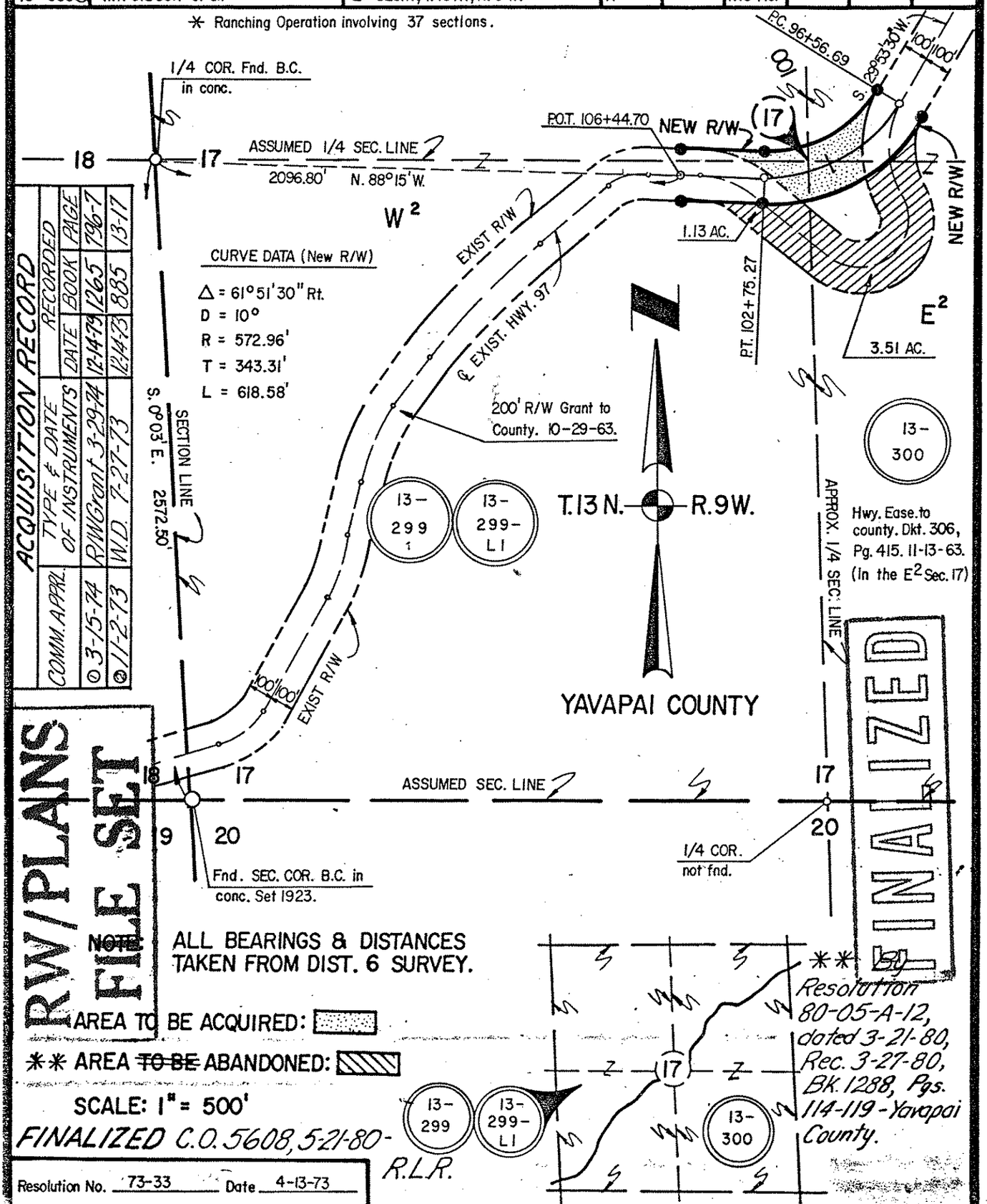

ACQUISITION RECORD

COMM. APPR.	TYPE & DATE OF INSTRUMENTS	RECORDED DATE	RECORDED BOOK	RECORDED PAGE
① 3-15-74	R/W Grant 3-29-74	12-14-79	1265	796-7
② 11-2-73	W.D. 7-27-73	12-14-73	885	13-17

RW/PLANS FILE SET

FINALIZED

A.H.D. 60-431 2-73 (.5 M 11-67)

Click here for US 93 Index