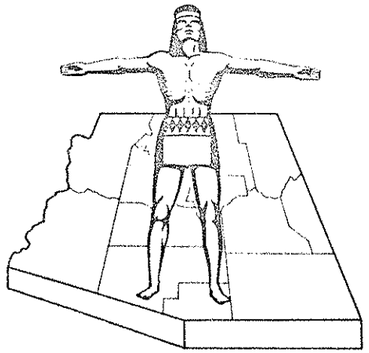

STATE OF ARIZONA
STATE HIGHWAY DEPARTMENT

RIGHT OF WAY PLAN OF THE KINGMAN-HOOVER DAM STATE HIGHWAY

PROJECT NO. F-039-1 (4)
MOHAVE
COUNTY

FEDROAD DIV. NO.	STATE	PROJECT NO.	SHEET NO.	TOTAL SHEETS
7	ARIZ.	F-039-1(4)	1	7

RIGHT OF WAY MAP NO. D-8T-252

ALIGNMENT, RIGHT OF WAY, AND CONTROL OF ACCESS APPROVED IN ACCORDANCE WITH HIGHWAY PLANS.
DATE 8/23/60 — ASSISTANT STATE ENGINEER

APPROVED IN ACCORDANCE WITH RESOLUTION DATED: AUGUST 23 1960, MINUTES OF THE ARIZONA HIGHWAY COMMISSION.

A.F.E. NO. 9356

Click here for US 93 Index

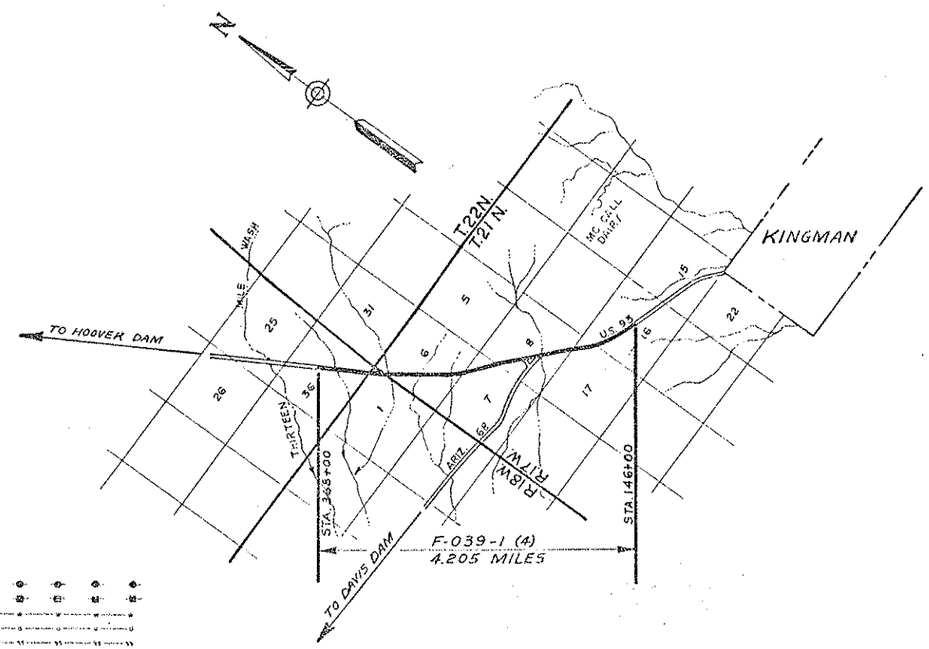

CONVENTIONAL SIGNS

HIGHWAY CENTER LINE
STATE AND NATIONAL LINES
CITY LIMITS
COUNTY LINE
TOWNSHIP AND RANGE LINES
SECTION LINE
HIGHWAY R/W LINE
RAILROAD R/W LINE
PROPERTY LINE
LOT AND PROPERTY LINE (WITHIN EXISTING R/W)
RAILROAD
COMMON R.R. AND HWY. R/W LINE
ACCESS TO BE DENIED
ACCESS OPEN
PARCEL ITEM No's
FOREST, NAT'L. MONUMENTS, AND INDIAN BOUDARIES
LAND GRANT BOUNDARY

TELEPHONE LINE
POWER LINE
WATER LINE
GAS LINE
SEWER LINE
STORM DRAIN
UNDERGROUND TEL. CABLE
BARBED WIRE FENCE
CHAIN LINK FENCE
ANY OTHER WIRE FENCE
WOODEN FENCE
POWER POLE WITH TRANSFORMER
DOWN GUY
LIGHT POLE
FIRE HYDRANT
WATER METER
WATER VALVE
MANHOLE
EXIST. ROAD OR TRAVELED WAY

ARIZONA HIGHWAY COMMISSION
APPROVED
STATE HIGHWAY ENGINEER
DEPUTY STATE ENGINEER — DATE

DEPARTMENT OF COMMERCE
BUREAU OF PUBLIC ROADS
APPROVED:
DIVISION ENGINEER — DATE

MAP REVISIONS

DATE	NAME	DESCRIPTION
8-31-60	G.G.H.	SHEET 2 CHANGE TO R/W OBTAIN C-39-1-252 [illegible] PROVIDE CO TO CENTRAL COMMERCIAL CORP. & CRYSTAL COLLINS, SHEET 3, PUT ON PROP LINES C-39 & C-38A

KINGMAN-HOOVER DAM HWY.
KINGMAN-NORTH SECTION
MOHAVE COUNTY

PROJECT NO.	F-039-1 (4)
DRAWING NO.	D-8T-252
SHEET NO.	2 of 7
DRAWN BY	L. DRAPER
DATE	8-24-60
SCALE	1" = 100'

OWNERSHIP RECORD SHEET

ITEM	OWNER	DESCRIPTION	ACREAGE TAKEN	ACREAGE REMAINING	DATE PROPERTY ACQUIRED	SHEET NUMBER
C-37	U.S. LAND (B.L.M.)	LOT 5 SEC. 6, SE 1/4 SEC. 8, T. 21 N. R. 17 W.	1.78 AC.	201.76 AC.	9-29-60	4 & 6
C-38	PHOENIX TITLE & TRUST CO. (TRUSTEE)	LOT 8 BLOCK A, LOTS 2,3,11,12 BLOCK B, GOLDEN SAGE RANCHOS UNIT 56 SEC. 7 T. 21 N. R. 17 W.	0.32 AC.	21.33 AC.	3-8-63	5
C-39	CENTRAL COMMERCIAL CORP. (AN ARIZ. CORP.)	PT SE 1/4 NW 1/4, SW 1/4 NE 1/4, NW 1/4 SE 1/4, & NE 1/4 SW 1/4 SEC. 16, T. 21 N. R. 17 W.	0.10 AC.	25.85 AC.	10-19-60	3
C-39A	CHRYSTAL COLLINS S/W C.P.	N 1/2 SEC. 16 T. 21 N. R. 17 W. (EXCEPT ITEM C-39)	0.695 AC.	298.47 AC.	10-31-60	3

Click here for US 93 Index

KINGMAN-HOOVER DAM HWY.
KINGMAN-NORTH SECTION
MOHAVE COUNTY

PROJECT NO.	F-039-1(4)
DRAWING NO.	D-87-252
SHEET NO.	3 OF 7
DRAWN BY	L. DRAPER
DATE	8-24-60
SCALE	1"=100'

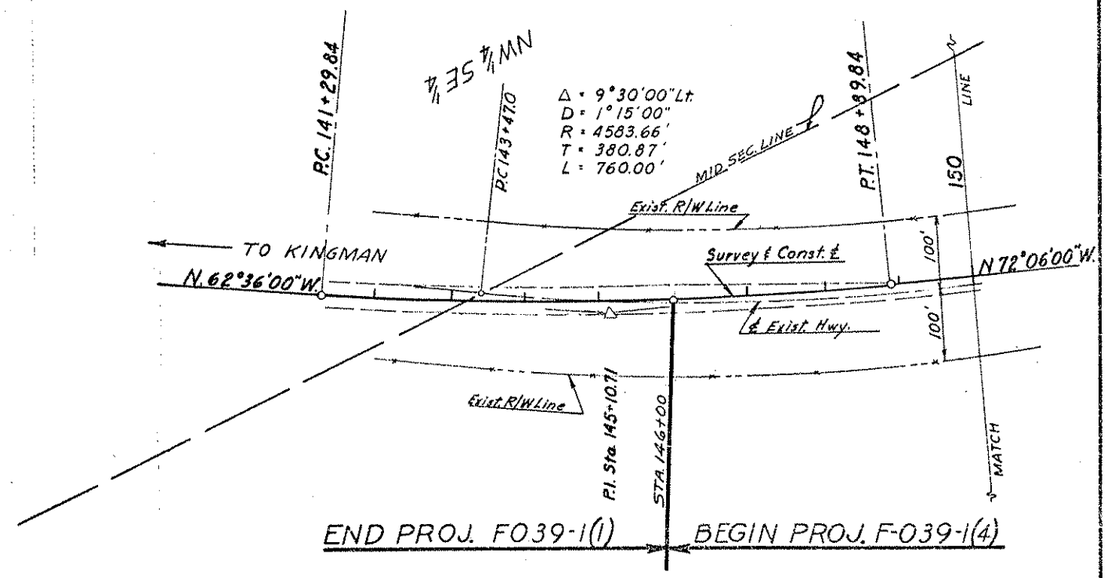

Click here for US 93 Index

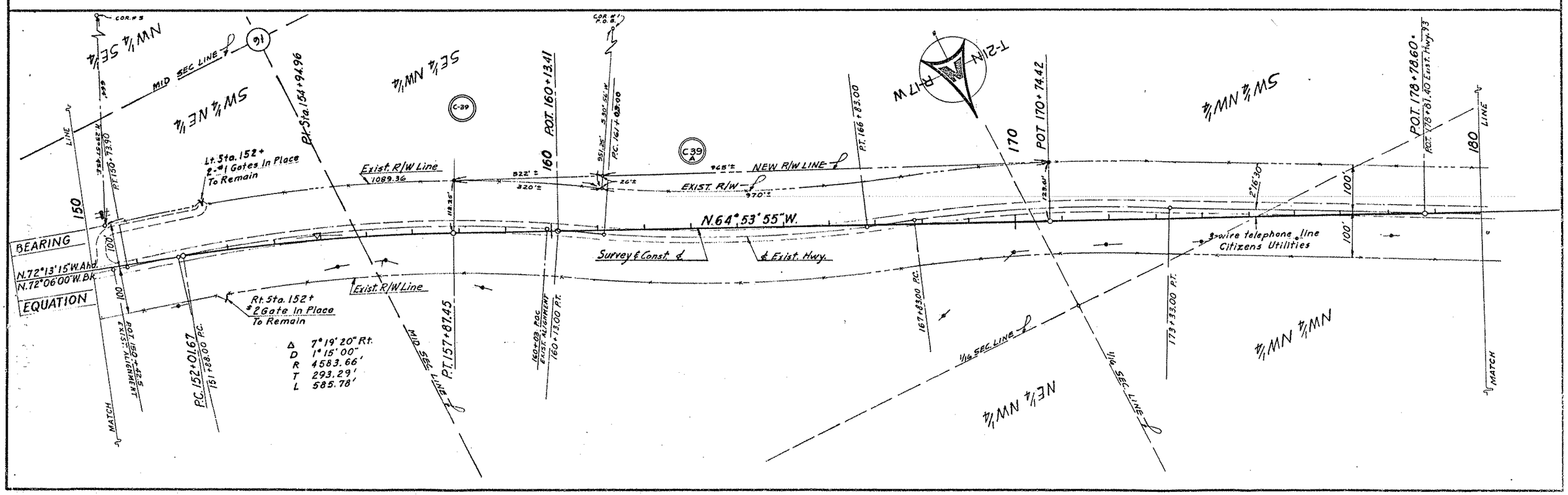

KINGMAN-HOOVER DAM HWY.
KINGMAN-NORTH SECTION
MOHAVE COUNTY

PROJECT NO.	F-039-1(4)
DRAWING NO.	D-8T-252
SHEET NO.	4 OF 7
DRAWN BY	L. DRAPER
DATE	8-24-60
SCALE	1"=100'

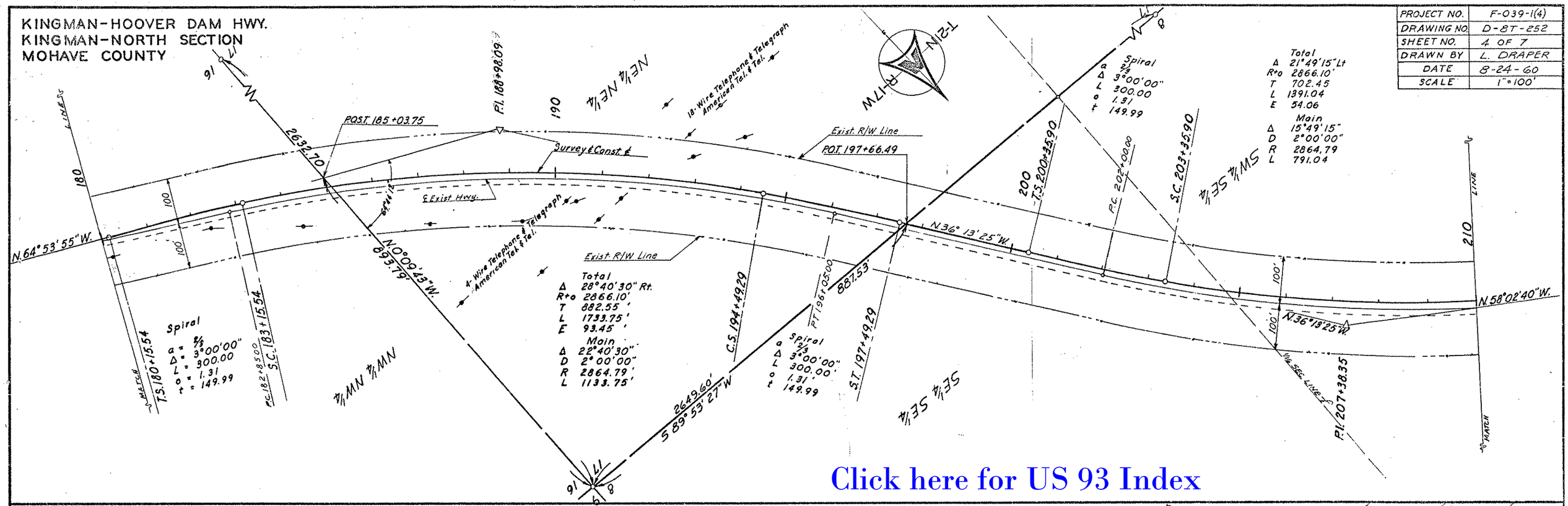

Click here for US 93 Index

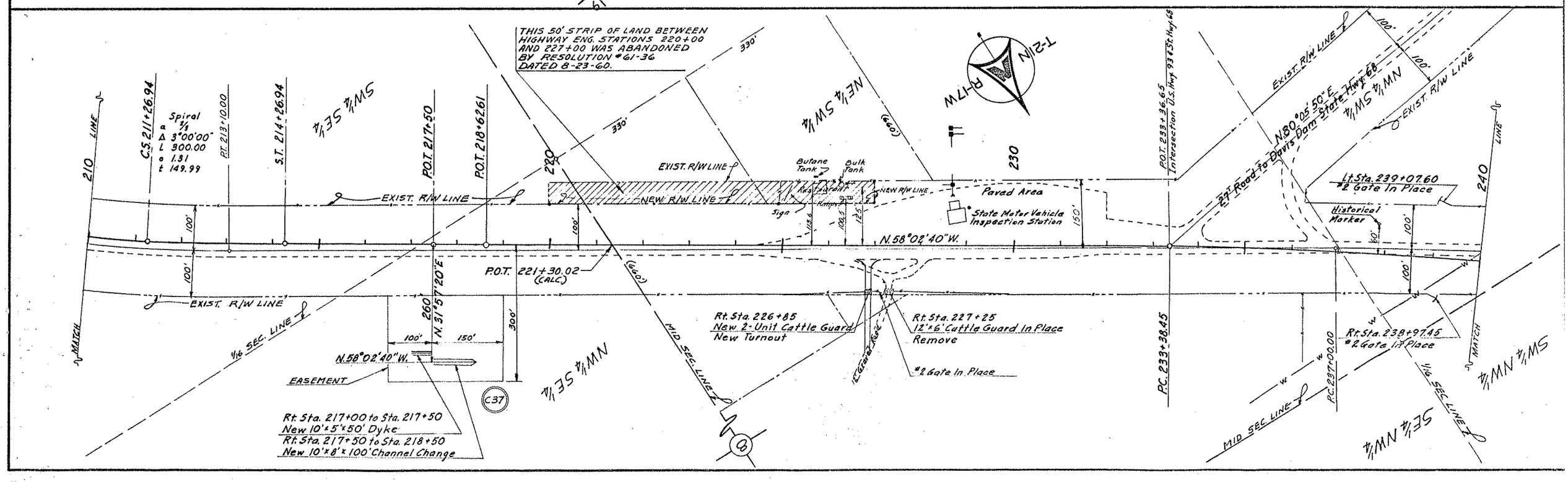

KINGMAN-HOOVER DAM HWY.
KINGMAN-NORTH SECTION
MOHAVE COUNTY

PROJECT NO.	F-039-1(4)
DRAWING NO.	D-8T-252
SHEET NO.	5 OF 7
DRAWN BY	L. DRAPER
DATE	8-24-60
SCALE	1"=100'

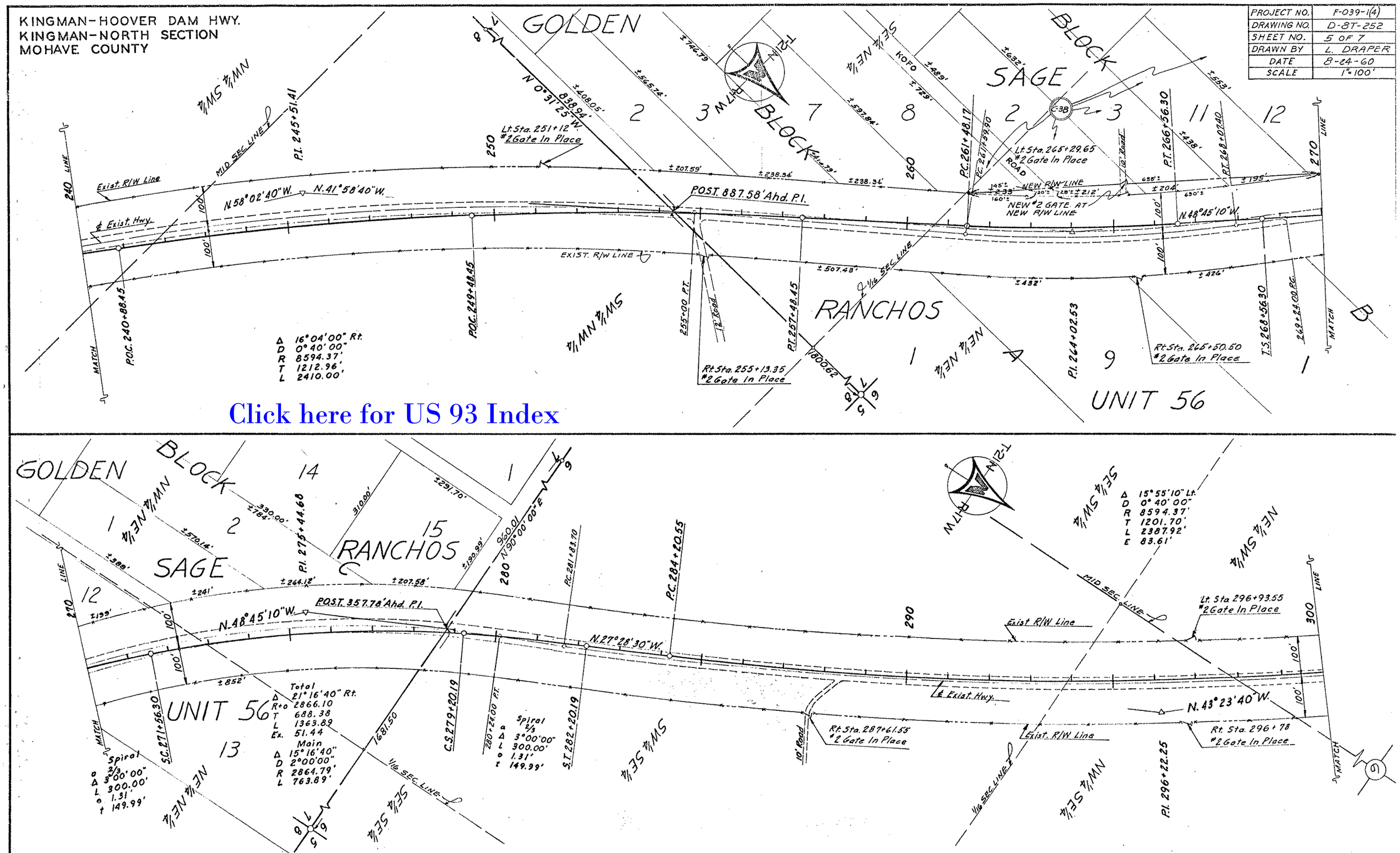

Click here for US 93 Index

KINGMAN HOOVER DAM HWY.
KINGMAN-NORTH SECTION
MOHAVE COUNTY

PROJECT NO.	F-039-1(4)
DRAWING NO.	D-8T-252
SHEET NO.	6 OF 7
DRAWN BY	L. DRAPER
DATE	8-24-60
SCALE	1"=100'

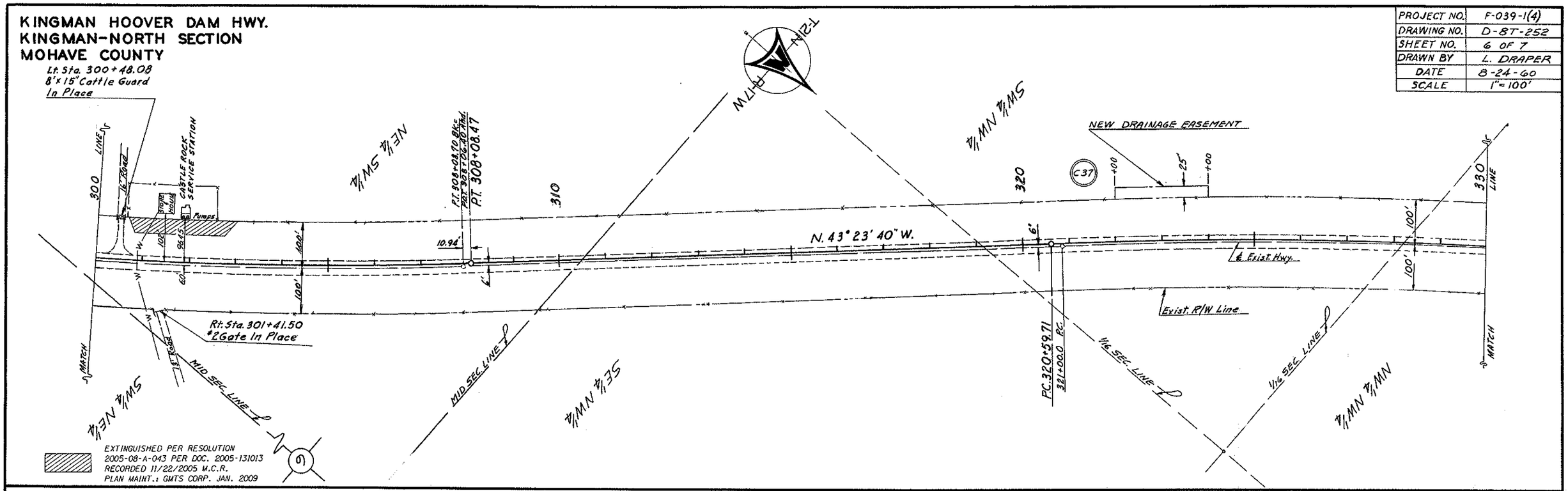

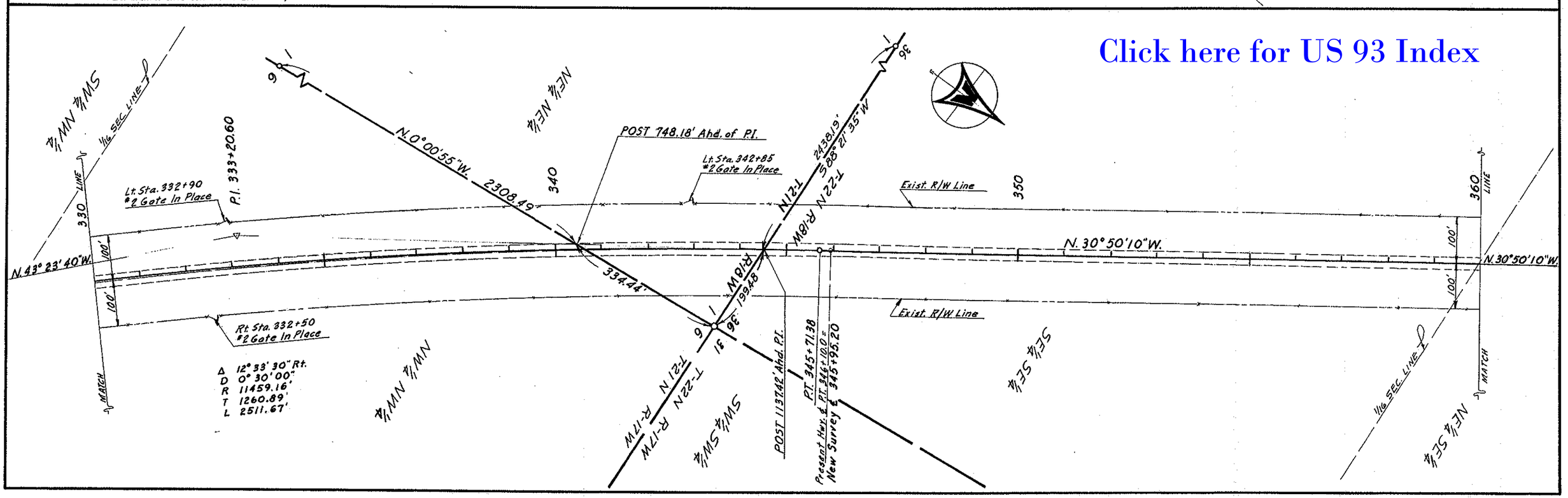

KINGMAN-HOOVER DAM HWY.
KINGMAN-NORTH SECTION
MOHAVE COUNTY

PROJECT NO.	F-039-1(4)
DRAWING NO.	D-87-252
SHEET NO.	7 OF 7
DRAWN BY	L. DRAPER
DATE	8-24-60
SCALE	1"=100'

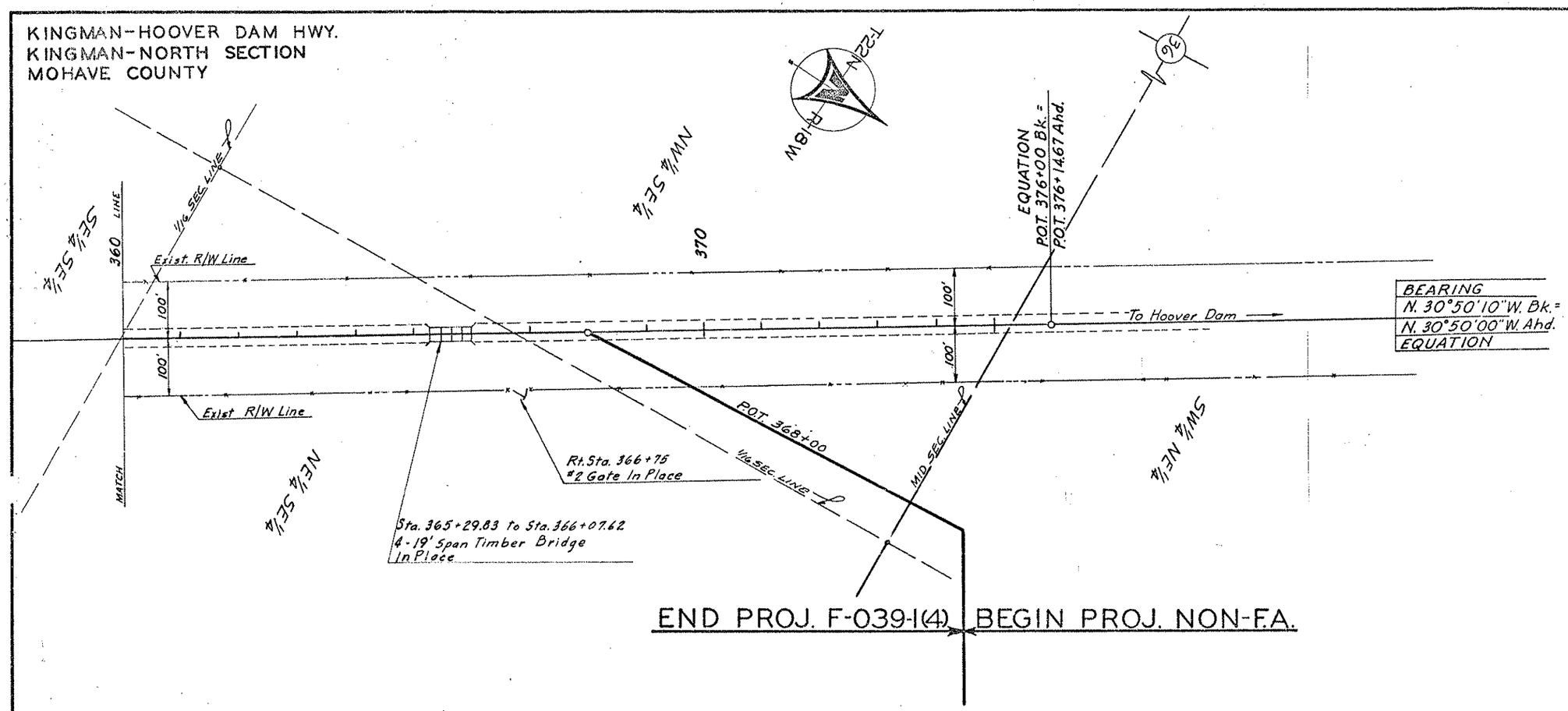

Click here for US 93 Index