WICKENBURG - KINGMAN HWY.
DATE CREEK BRIDGE No. 413
YAVAPAI COUNTY

Click here for US 93 Index

REVISIONS					
C.O. No.	DATE	BY	DESCRIPTION	PROJECT NO.	F-035-1-926
6202	7-20-83	RLR	No Revisions Necessary on C.E.S.	DRAWING NO.	D-13-T-410
				SHEET NO.	1 of 1
				DRAWN BY	RoaJ
				DATE COMP.	5-31-83
				SCALE	1" = 200'

OWNERSHIP RECORD										ACQUISITION RECORD				
PARCEL NUMBER	OWNER	DESCRIPTION	TOTAL AREA	AREA REQUIRED GROSS INCLUDING EXIST. R/W	AREA REQUIRED NET EXCLUDING EXIST. R/W	EASEMENT AREA	REMAINDER LEFT	REMAINDER RIGHT	SHEET NUMBER	BOARD APPROVAL	TYPE & DATE OF INSTRUMENT	RECORDED DATE	RECORDED BOOK	RECORDED PAGE
13-899 -L1	State of AZ. (S.L.D.) Phillip K. Knight GL.# G-3320	Pt. SW4 Sec. 14, T.10 N. R.8 W.	*820.0 Ac.	25.9 Ac.	0.6 Ac.		70.1 Ac.	224.0 Ac.	1					

* Total Area limited to S2 of Sec. 14.

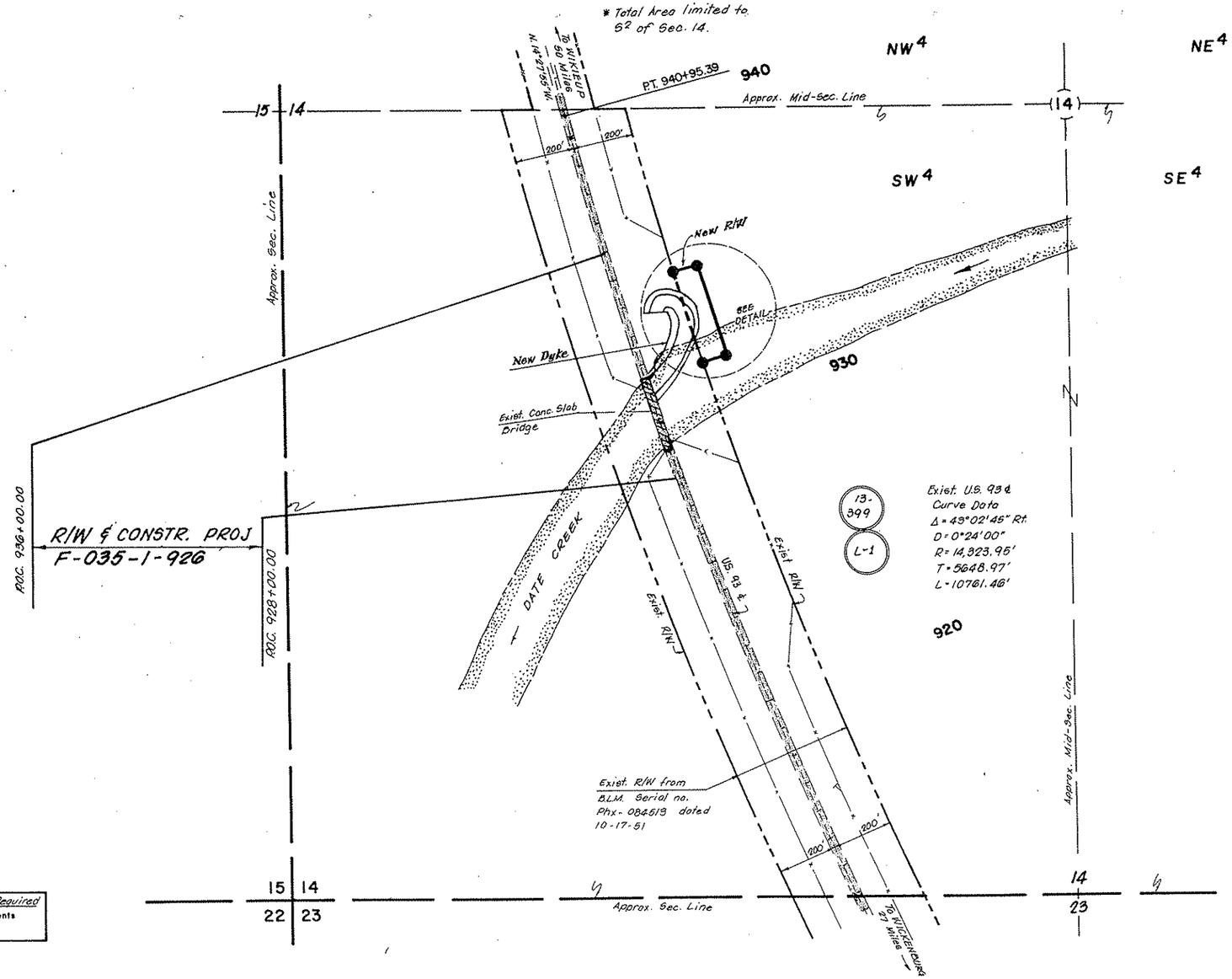



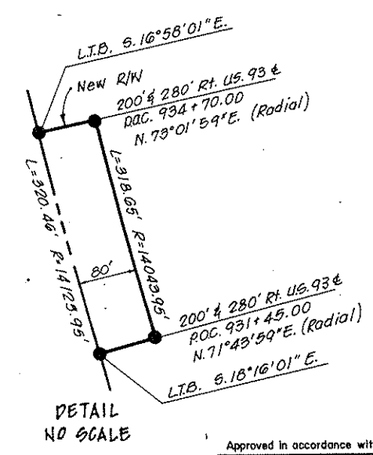

DETAIL
NO SCALE

Approved in accordance with Roadway Plans

DEPUTY STATE ENGINEER — DATE 6/27/83

ARIZONA DEPARTMENT OF TRANSPORTATION BOARD
Approved for Right of Way acquisition in accordance with Resolution Number 83-10-A-37 Dated 6-24-83
Thomas R. Lammers State Engineer

CHIEF DEPUTY STATE ENGINEER — DATE 6-29-83

Public Hearing Requirements Satisfied. Not Required
Environmental Impact Statement Requirements Satisfied. 6-10-83

HARD COPY A-13-T-335 CHECKED BY 5-83