F.H.W.A. REGION	STATE	PROJECT NO.	SHEET NO.	TOTAL SHEETS	FINALIZED PLANS
9	ARIZ.	F-035-1-820	1	25	

STATE OF ARIZONA
DEPARTMENT OF TRANSPORTATION
INTERMODAL TRANSPORTATION DIVISION

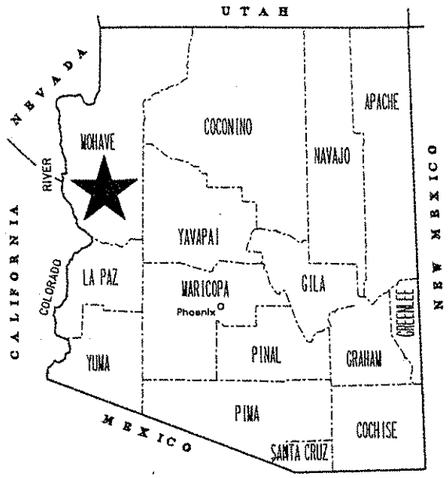

Click here for US 93 Index

RIGHT OF WAY PLAN OF THE
WICKENBURG-KINGMAN HIGHWAY
KAISER SPRINGS SECTION
093 MO 133 H4265 01R
F-035-1-820

LENGTH OF PROJECT 5.00 MI. DISTRICT K

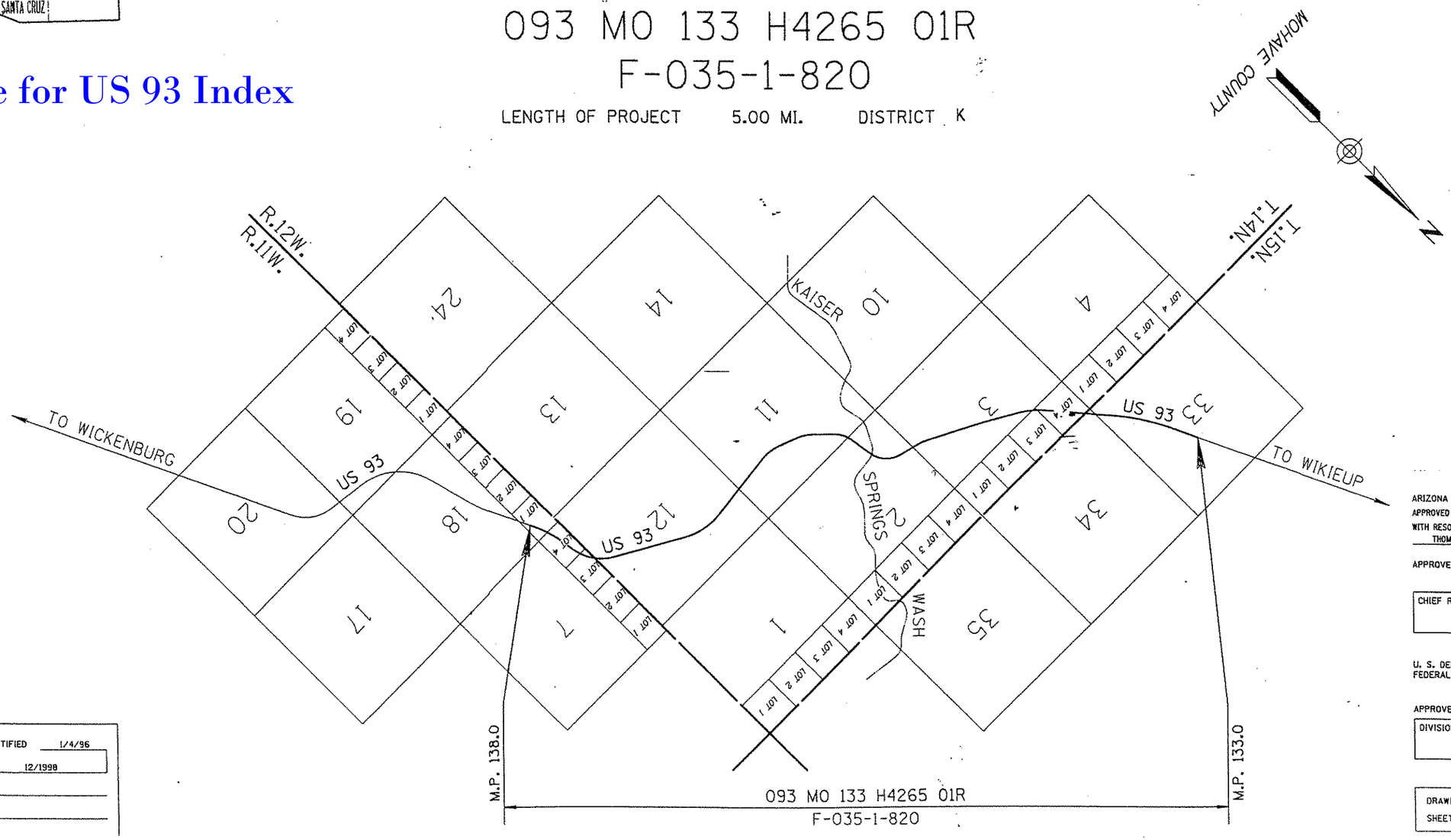

PUBLIC HEARING REQUIREMENTS CERTIFIED 1/4/96

ENVIRONMENTAL CLEARANCE 12/1998

C & S REVIEW

BID SET REVIEW

ARIZONA DEPARTMENT OF TRANSPORTATION BOARD APPROVED FOR RIGHT OF WAY ACQUISITION IN ACCORDANCE WITH RESOLUTION 98-07-A-033 DATED 7-17-98

THOMAS G. SCHNITT STATE ENGINEER

APPROVED IN ACCORDANCE WITH ROADWAY PLANS

DATE

CHIEF R/W AGENT

U. S. DEPARTMENT OF TRANSPORTATION
FEDERAL HIGHWAY ADMINISTRATION

APPROVED DATE

DIVISION ADMINISTRATOR

DRAWING NO. D-8-T-352

SHEET NO. 1 OF 25

OWNERSHIP RECORD / ACQUISITION RECORD

PARCEL NUMBER	OWNER	DESCRIPTION	TOTAL AREA	AREA REQUIRED: GROSS INCLUDING EXISTING R/W	AREA REQUIRED: NET EXCLUDING EXISTING R/W	EASEMENT AREA	REMAINDER: LEFT	REMAINDER: RIGHT	SHEET NO.	CHIEF R/W AGENT APPROVAL	INSTRUMENT: TYPE	INSTRUMENT: DATE	RECORDED: DATE	RECORDED: DOCUMENT
8-1360	JACK WARD SEPTIC TANK CO.	PT. SEC. 11, T.14N.,R.12W.	600.00 Ac.	45.22 Ac.	24.32 Ac.	12,021± TCE	452.19 Ac.	102.59 Ac.	7,8					
8-1361	U.S.A. (B.L.M.)	PT. SEC. 33, T.15N.,R.12W. SEC. 34, T.15N.,R.12W. SEC. 7, 18 & 19, T.14N.,R.11W. SEC. 2 & 12, R14N.,R.12W.		161.54 Ac. *	43.77 Ac.	766± TCE			4-9,11,12					
8-1362	FIRST AMERICAN TITLE INSURANCE AGENCY OF MOHAVE, INC. TRUST #4214	PTS. OF PARCEL 4,5 & 11-14 WIKIEUP SPRINGS RANCHES	364.67 Ac.		15.86 Ac.	5,000± TCE	194.85 Ac.	153.96 Ac.	9-11					

*INCLUDES 3.30 Ac. TO BE ABANDONED AFTER CONSTRUCTION

Click here for US 93 Index

REVISIONS			
C.O. NO.	DATE	BY	DESCRIPTION
9405	5-11-00	RPA	ADDED R.O.S. SHTS 1-4

DRAWING NO.	D-8-T-352
HARD COPY	9035
DRAWN	RPA 9-98
CHECKED	KR 9-98
~~RITOCH-POWELL & Associates Consulting Engineers, Inc.~~	
ROUTE	SECTION
US 93	KAISER SPRINGS SECTION

ARIZONA DEPARTMENT OF TRANSPORTATION
RIGHT OF WAY PLANS SECTION

HIGHWAY: WICKENGURG-KINGMAN
PROJECT NO.: F-035-1-820
TRACS NO.: 093 MO 133 H4265 01R

REGISTERED LAND SURVEYOR — CERTIFICATE NO. 15901 JOHN N. RITOCH — ARIZONA, U.S.A.

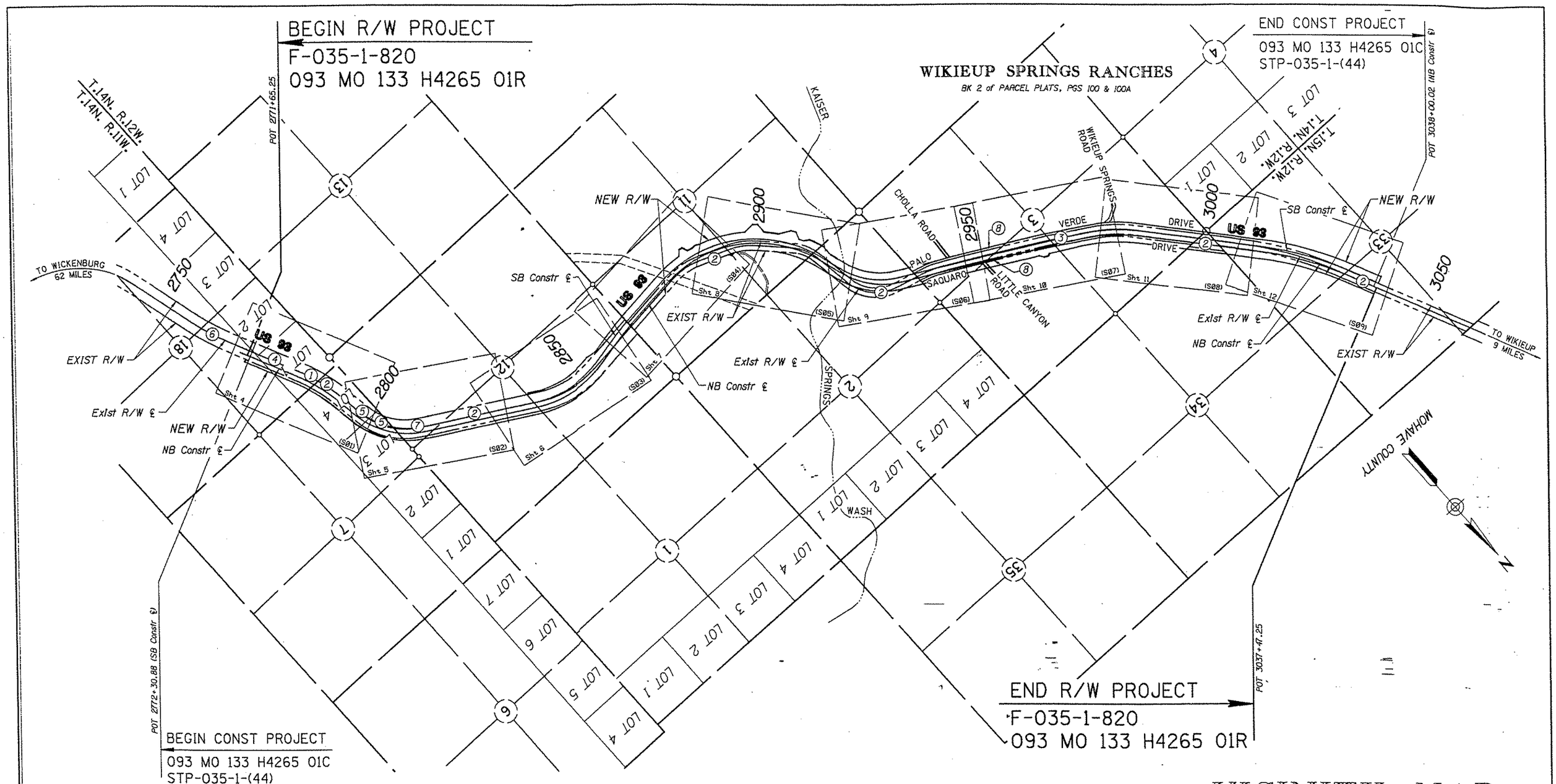

VICINITY MAP

SCALE: 1" = 1000'

INDEX TO EXISTING R/W

IND.	SUBDIVISION	SEC.	TWP.	R.	ACQ. FROM	TYPE	BK./DKT.	PAGE	WIDTH	YEAR	PARCEL NO.
(1)	NW¼	18	14N	11W	----	RES	BK 53	4	400'	1953	8-1361
(2)	SEC 7,8, & 19		14N	11W	RS 2477	ESMT	SERIAL #086275		400'	1950	8-1361
(2)	SEC 2,3,11 & 12		14N	12W	RS 2477	ESMT	SERIAL #086275		VAR	1950	8-1360
(2)	SEC 33 & 34		15N	12W	RS 2477	ESMT	SERIAL #086275		VAR	1950	8-1363
(3)	N½ & SE¼	3	14N	12W	WIKIEUP SPRINGS RANCHES	DED	BK 2 P.P. 100-100A		200'	1986	8-1362
(4)	LOTS 1 & 2 and E½NW¼		14N	11W	USA(BLM)	ESMT	RW #4327		400'	1921	8-1361
(5)	LOTS 3 & 4	7	14N	11W	USA(BLM)	ESMT	RW #86275		400'	1921	8-1361
(6)	SE¼NW¼	18	14N	11W	USA(BLM)	ESMT	RW #31063		----	1958	8-1361
(7)	S½	12	14N	12W	USA(BLM)	ESMT	RW #12037		----	1976	8-1361
(8)	N½ & SE¼	3	14N	12W	WIKIEUP SPRINGS	DED	BK 2 P.P.		50',50'	1986	8-1362

Click here for US 93 Index

REVISIONS			
C.O. NO.	DATE	BY	DESCRIPTION
9405	5-11-00	RPA	ADDED R.O.S. SHTS 1-4

DRAWING NO.	D-8-T-352
HARD COPY	9035
DRAWN	RPA 9-98
CHECKED	KR 9-98

RITOCH-POWELL & Associates
Consulting Engineers, Inc.

ARIZONA DEPARTMENT OF TRANSPORTATION
INTERMODAL TRANSPORTATION DIVISION
RIGHT OF WAY PLANS SECTION

HIGHWAY: WICKENBURG-KINGMAN
PROJECT NO.: F-035-1-820
TRACS NO.: 093 MO 133 H4265 01R
ROUTE: US 93
SECTION: KAISER SPRINGS SECTION

REGISTERED LAND SURVEYOR
CERTIFICATE NO. 15901
JOHN M. RITOCH
Date Signed 1-5-00
ARIZONA, U.S.A.

SHEET 3 OF 25

Click here for US 93 Index

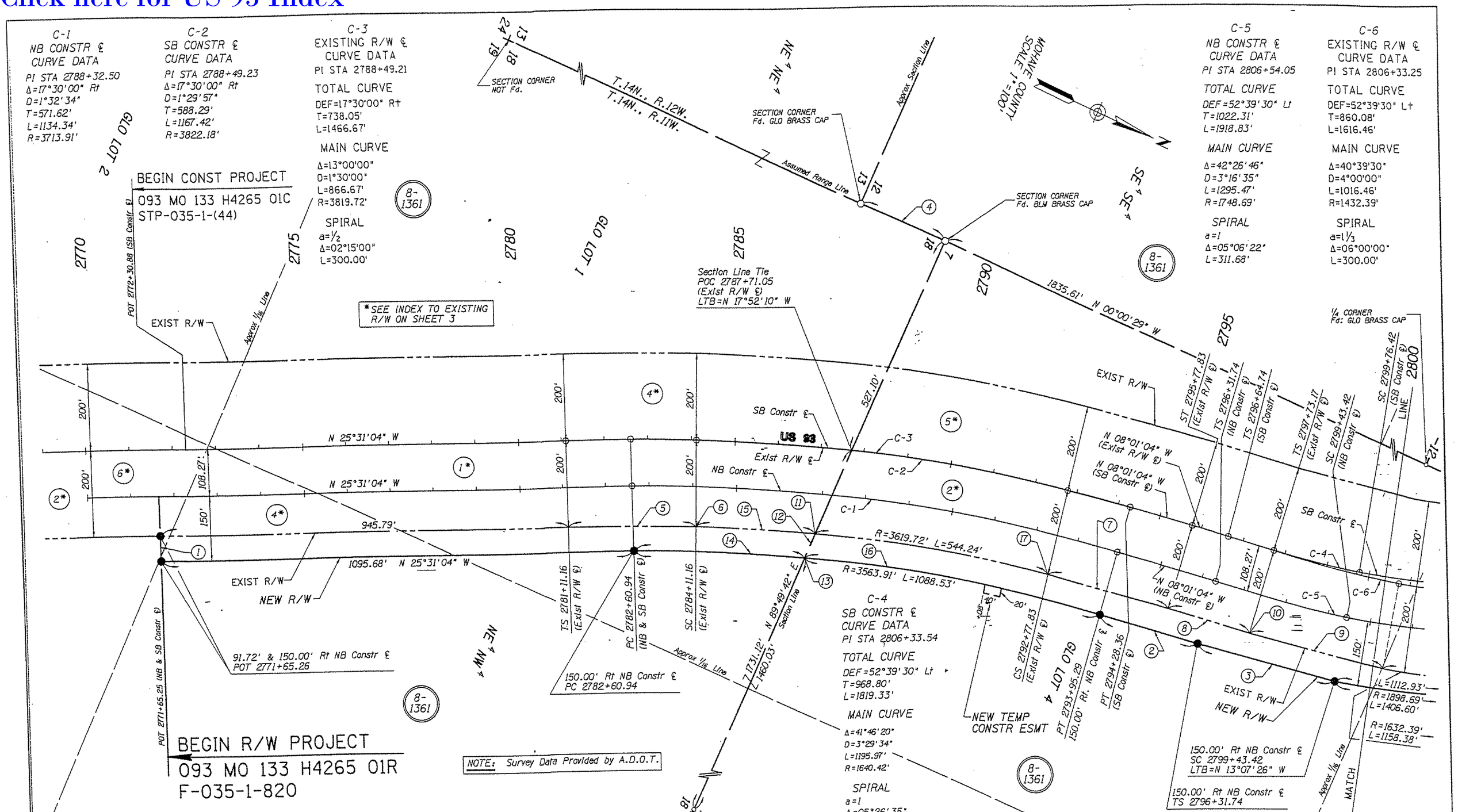

(1) 58.28' N 64°28'56" E	(7) 292.13' N 08°45'28" W	(13) R/W LTB=N 19°11'45" W
(2) 236.45' N 08°01'04" W	(8) 195.34' N 08°01'04" W	(14) R=3563.91' L=393.23'
(3) 324.93' N 09°45'17" W	(9) 320.79' N 10°04'58" W	(15) R=3619.72' L=277.05'
(4) 208.86' N 00°32'06" W	(10) R/W LTB=S 10°16'04" E	(16) R=3563.91' L=295.30'
(5) 292.13' N 24°46'41" W	(11) R/W LTB=S 18°52'57" E	(17) R/W LTB=S 10°16'04" E

REVISIONS			
C.O. NO.	DATE	BY	DESCRIPTION
9405	5-11-00	RPA	ADD 4 R.O.S. SHTS, NOS 22-25

DRAWING NO.	D-8-T-352
HARD COPY	9035
DRAWN	RPA 9-98
CHECKED	KR 9-98
RITOCH-POWELL & ASSOCIATES CONSULTING ENGINEERS, INC.	
ROUTE	SECTION
US 93	KAISER SPRINGS SECTION

ARIZONA DEPARTMENT OF TRANSPORTATION
INTERMODAL TRANSPORTATION DIVISION
RIGHT OF WAY PLANS SECTION

HIGHWAY: WICKENBURG-KINGMAN
PROJECT NO.: F-035-1-820
TRACS NO.: 093 MO 133 H4265 01R

CERTIFICATE NO. 15901 JOHN M. RITOCH — ARIZONA, U.S.A.

SHEET 4 OF 25

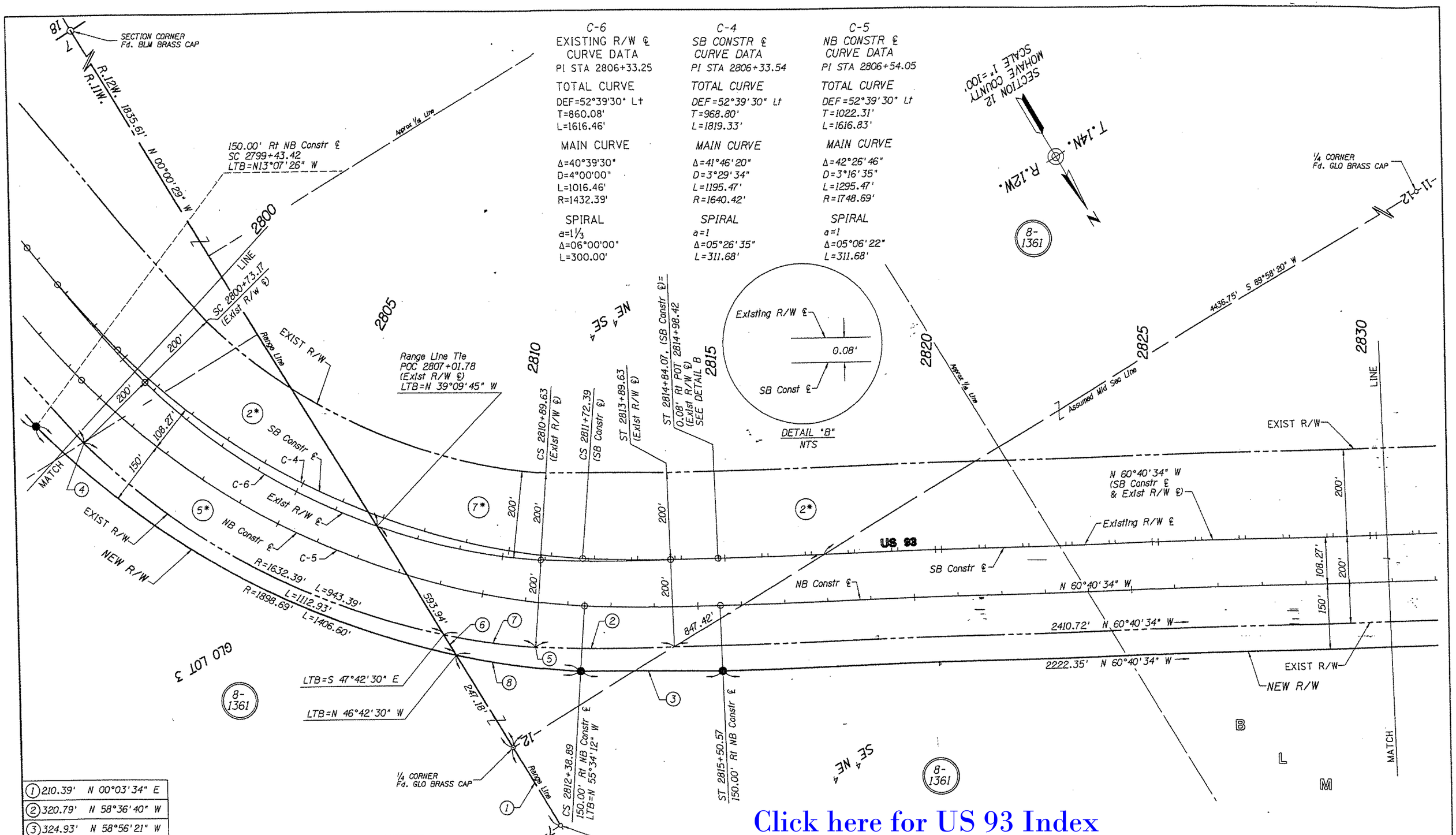

C-6 EXISTING R/W ℄ CURVE DATA	C-4 SB CONSTR ℄ CURVE DATA	C-5 NB CONSTR ℄ CURVE DATA
PI STA 2806+33.25	PI STA 2806+33.54	PI STA 2806+54.05
TOTAL CURVE	TOTAL CURVE	TOTAL CURVE
DEF=52°39'30" Lt	DEF=52°39'30" Lt	DEF=52°39'30" Lt
T=860.08'	T=968.80'	T=1022.31'
L=1616.46'	L=1819.33'	L=1616.83'
MAIN CURVE	MAIN CURVE	MAIN CURVE
Δ=40°39'30"	Δ=41°46'20"	Δ=42°26'46"
D=4°00'00"	D=3°29'34"	D=3°16'35"
L=1016.46'	L=1195.47'	L=1295.47'
R=1432.39'	R=1640.42'	R=1748.69'
SPIRAL	SPIRAL	SPIRAL
a=1⅓	a=1	a=1
Δ=06°00'00"	Δ=05°26'35"	Δ=05°06'22"
L=300.00'	L=311.68'	L=311.68'

(1) 210.39'	N 00°03'34" E
(2) 320.79'	N 58°36'40" W
(3) 324.93'	N 58°56'21" W
(4) R/W LTB=N 14°01'04" W	
(5) R/W LTB=S 54°40'34" E	
(6) 54.97'	S 00°00'29" E
(7) R=1632.39'	L=214.99'

*SEE INDEX TO EXISTING R/W ON SHEET 3

NOTE: Survey Data Provided by A.D.O.T.

Click here for US 93 Index

REVISIONS			
C.O. NO.	DATE	BY	DESCRIPTION
9405	5-11-00	RPA	ADD 4 R.O.S. SHTS. NOS 22-25

DRAWING NO.	D-8-T-352
HARD COPY	9035
DRAWN	RPA 9-98
CHECKED	KR 9-98
~~RITOCH-POWELL & Associates Consulting Engineers, Inc.~~	
ROUTE	SECTION

ARIZONA DEPARTMENT OF TRANSPORTATION
INTERMODAL TRANSPORTATION DIVISION
RIGHT OF WAY PLANS SECTION

HIGHWAY: WICKENBURG-KINGMAN
PROJECT NO.: F-035-1-820
TRACS NO.: 093 MO 133 H4265 01R

KAISER SPRINGS SECTION

Click here for US 93 Index

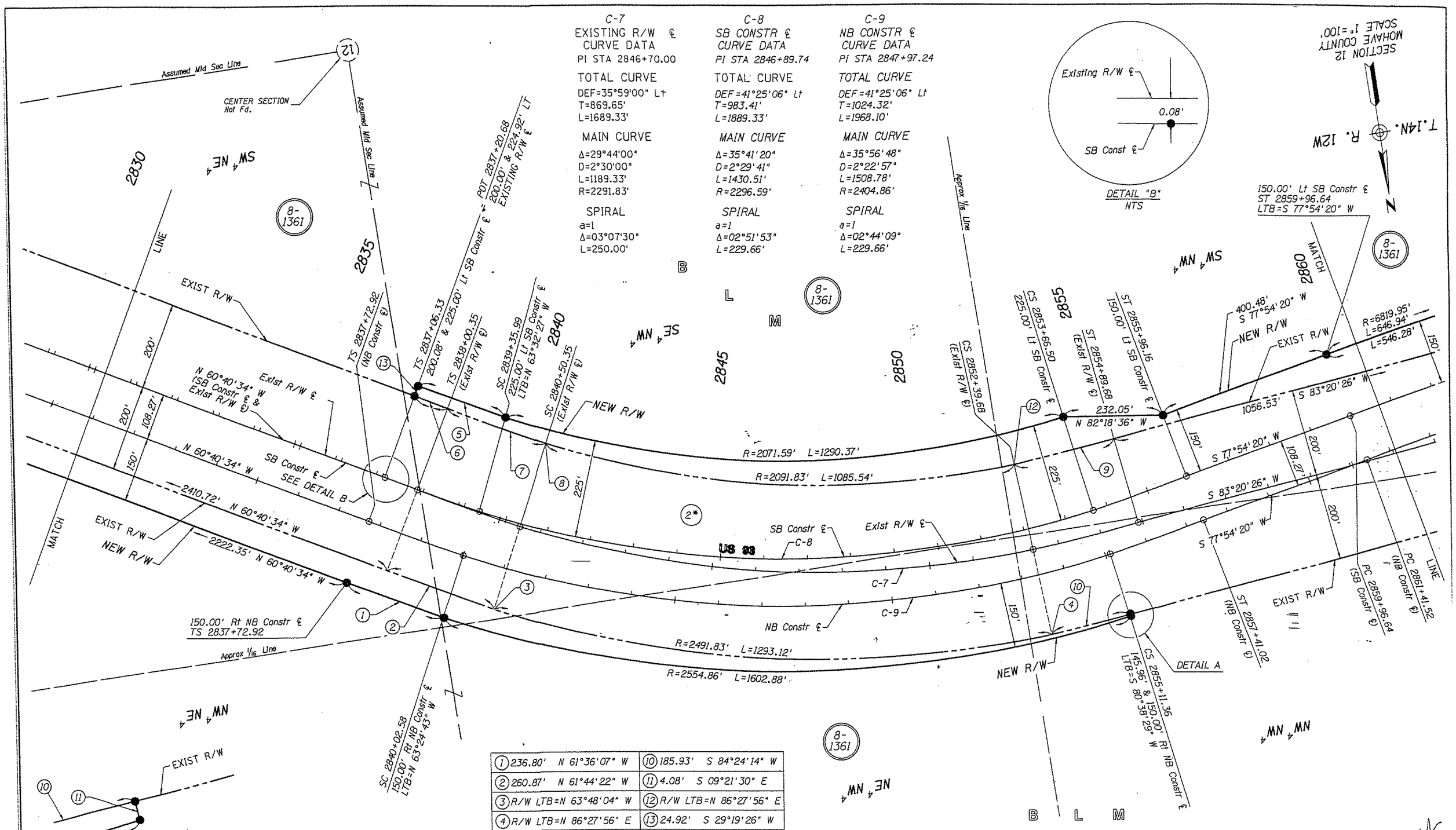

(1) 236.80' N 61°36'07" W	(10) 185.93' S 84°24'14" W
(2) 260.87' N 61°44'22" W	(11) 4.08' S 09°21'30" E
(3) R/W LTB=N 63°48'04" W	(12) R/W LTB=N 86°27'56" E
(4) R/W LTB=N 86°27'56" E	(13) 24.92' S 29°19'26" W
(5) 218.39' N 61°36'23" W	
(6) 79.66' N 60°40'34" W	
(7) 239.06' N 61°41'39" W	
(8) R/W LTB=N 63°48'04" W	

*SEE INDEX TO EXISTING R/W ON SHEET 3

NOTE: Survey Data Provided by A.D.O.T.

REVISIONS			
C.O. NO.	DATE	BY	DESCRIPTION
9405	5-11-00	RPA	ADD 4 R.O.S. SHTS, NOS 22-25

DRAWING NO.	D-8-T-352
HARD COPY	9035
DRAWN	RPA 9-98
CHECKED	KR 9-98
RITOCH-POWELL & Associates Consulting Engineers, Inc.	
ROUTE	SECTION

ARIZONA DEPARTMENT OF TRANSPORTATION
INTERMODAL TRANSPORTATION DIVISION
RIGHT OF WAY PLANS SECTION

HIGHWAY: WICKENBURG-KINGMAN
PROJECT NO.: F-035-1-820
TRACS NO.: 093 MO 133 H4265 01R

KAISER SPRINGS SECTION

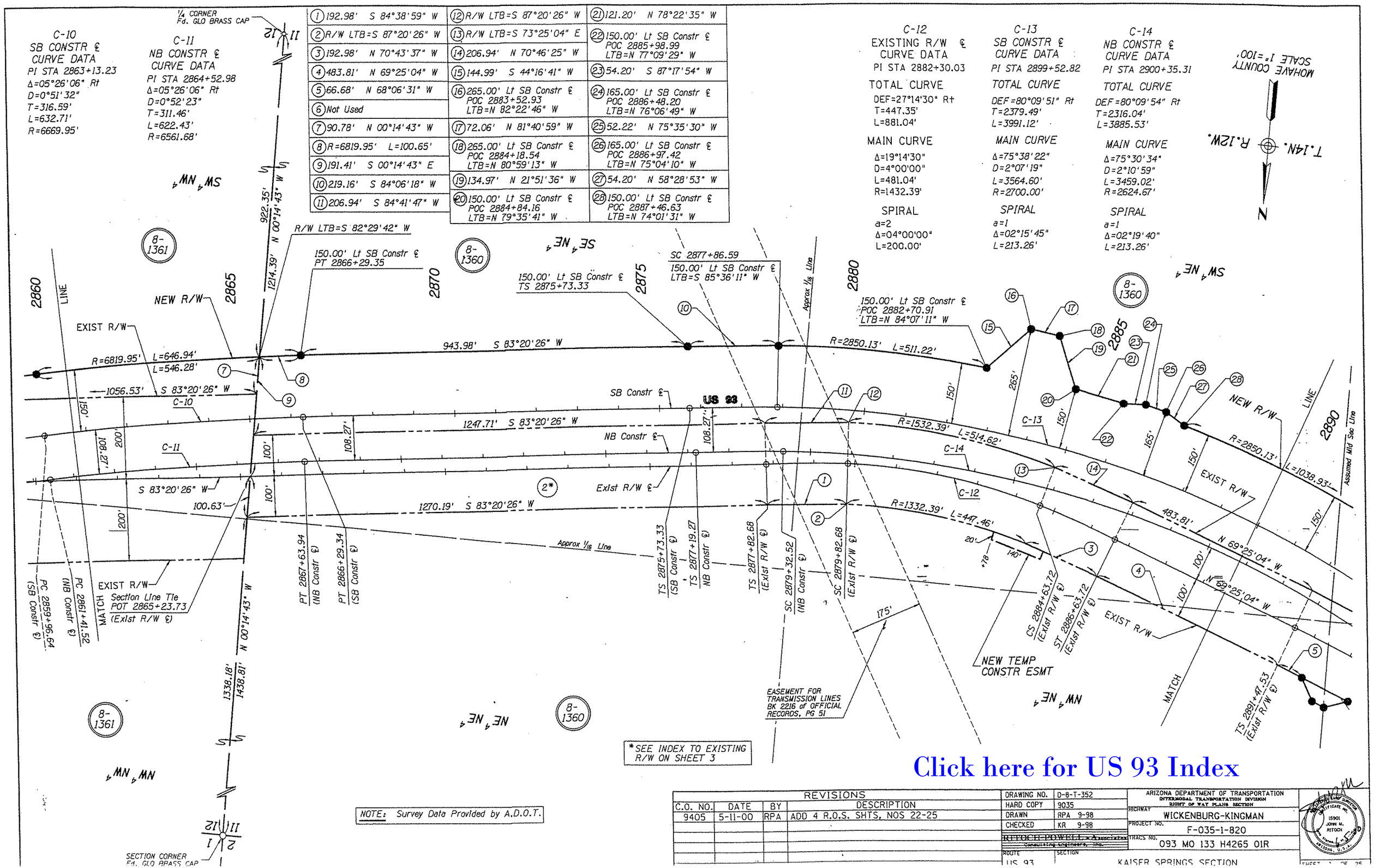

Click here for US 93 Index

Click here for US 93 Index

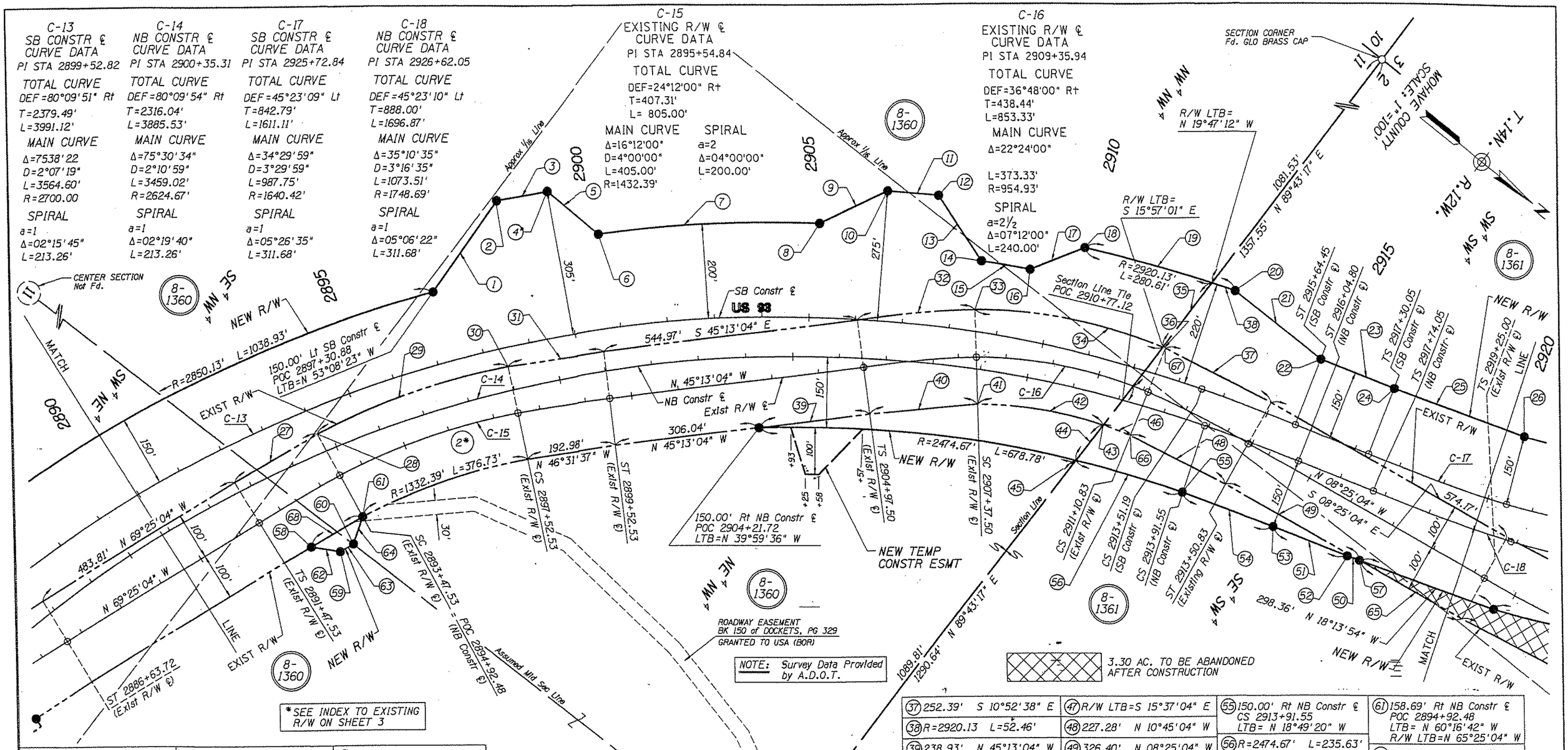

*SEE INDEX TO EXISTING R/W ON SHEET 3

(1) 235.86' S 87°32'20" W	(10) 275.00' Lt Constr ℄ POC 2906+49.52 LTB=N 33°38'48" W	(18) 220.00' Lt SB Constr ℄ POC 2910+43.22 LTB=N 25°17'33" W	(27) 206.94' S 68°03'43" E
(2) 305.00' Lt SB Constr ℄ POC 2898+94.92 LTB=N 49°39'32" W	(11) 108.44' N 32°36'08" W	(19) R=2920.13' L=333.07'	(28) R/W LTB=N 65°25'04" W
(3) 109.54' N 48°36'52" w	(12) 275.00' Lt SB Constr℄ POC 2907+44.79 LTB=N 31°33'29" W	(20) 220.00' Lt SB Constr ℄ CS 2913+51.19 LTB=N 18°45'26" W	(29) R=1532.39' L=433.27'
(4) 305.00' Lt SB Constr ℄ POC 2899+93.35 LTB=N 47°34'13" W	(13) 163.98' N 19°08'22" E	(21) 231.81' N 00°18'40" E	(30) R/W LTB=S 49°13'04" E
(5) 141.46' N 01°15'52" E	(14) 150.00' Lt SB Constr ℄ POC 2908+46.37 LTB=N 29°28'10" W	(22) 150.00' Lt SB Constr ℄ ST 2915+64.45	(31) 206.94' N 46°34'25" W
(6) 200.00' Lt SB Constr ℄ POC 2900+80.06 LTB=N 45°43'49" W	(15) 103.89' N 28°25'31" W	(23) 165.60' N 16°29'43" W	(32) 252.39' N 42°45'30" W
(7) R=2900.13' L=471.29'	(16) 150.00' Lt SB Constr ℄ POC 2909+44.79 LTB=N 27°22'51" W	(24) 150.00' Lt SB Constr ℄ TS 2917+30.05	(33) LTB=N 38°01'04" W
(8) 200.00' Lt SB Constr ℄ POC 2905+18.85 LTB=N 36°25'10" W	(17) 126.32' N 59°58'53" W	(25) 297.31' N 18°15'56" W	(34) R=1054.93' L=406.31'
		(26) 150.00' Lt SB Constr ℄ SC 2920+41.73	(35) 171.73' N 89°43'17" E
			(36) R=1054.93' L=6.12'

(37) 252.39' S 10°52'38" E	(47) R/W LTB=S 15°37'04" E	(55) 150.00' Rt NB Constr ℄ CS 2913+91.55 LTB= N 18°49'20" W	(61) 158.69' Rt NB Constr ℄ POC 2894+92.48 LTB=N 60°16'42" W R/W LTB=N 65°25'04" W
(38) R=2920.13 L=52.46'	(48) 227.28' N 10°45'04" W	(56) R=2474.67' L=235.63'	(62) 62.72' N 28°29'27" W
(39) 238.93' N 45°13'04" W	(49) 326.40' N 08°25'04" W	(57) 149.20' Rt NB Constr ℄ POST 2918+00.52	(63) 32.67' N 68°05'46" W
(40) 227.28' N 42°53'04" W	(50) 26.57' N 18°13'54" W	(58) 172.71' Rt NB Constr ℄ POC 2893+58.49 LTB=N 63°12'12" W	(64) 60.45' S 70°27'19" W
(41) R/W LTB=N 38°01'04" W	(51) 169.25' N 16°29'40" W	(59) 207.87' Rt NB Constr ℄ POC 2894+14.49 LTB=N 61°58'52" W	(65) 247.77' S 08°25'04" E
(42) R=854.93' L=272.60'	(52) 150.00' Rt NB Constr ℄ ST 2916+74.05	(60) 204.18' Rt NB Constr ℄ POC 2894+49.71 LTB=N 61°12'44" W	(66) R/W LTB=S 15°37'04" E
(43) LTB=S 19°44'55" E	(53) 150.00' Rt NB Constr ℄ ST 2916+04.80		(67) R/W LTB=S 15°37'04" E
(44) 95.45' S 89°43'17" W	(54) 207.15' N 17°15'33" W		(68) 126.30' S 68°06'31" E
(45) R/W LTB=N 24°16'40" W			
(46) R=854.93' L=61.64'			

REVISIONS			
C.O. NO.	DATE	BY	DESCRIPTION
9405	5-11-00	RPA	ADD 4 R.O.S. SHTS, NOS 22-25

DRAWING NO.	D-8-T-352
HARD COPY	9035
DRAWN	RPA 9-98
CHECKED	KR 9-98
RITOCH-POWELL & Associates Consulting Engineers, Inc.	
ROUTE	SECTION

ARIZONA DEPARTMENT OF TRANSPORTATION
INTERMODAL TRANSPORTATION DIVISION
RIGHT OF WAY PLANS SECTION

HIGHWAY: WICKENBURG-KINGMAN
PROJECT NO.: F-035-1-820
TRACS NO.: 093 MO 133 H4265 01R

KAISER SPRINGS SECTION

REGISTERED PROFESSIONAL ENGINEER (CIVIL)
CERTIFICATE NO. 15901
JOHN W. RITOCH
ARIZONA, U.S.A.

Click here for US 93 Index

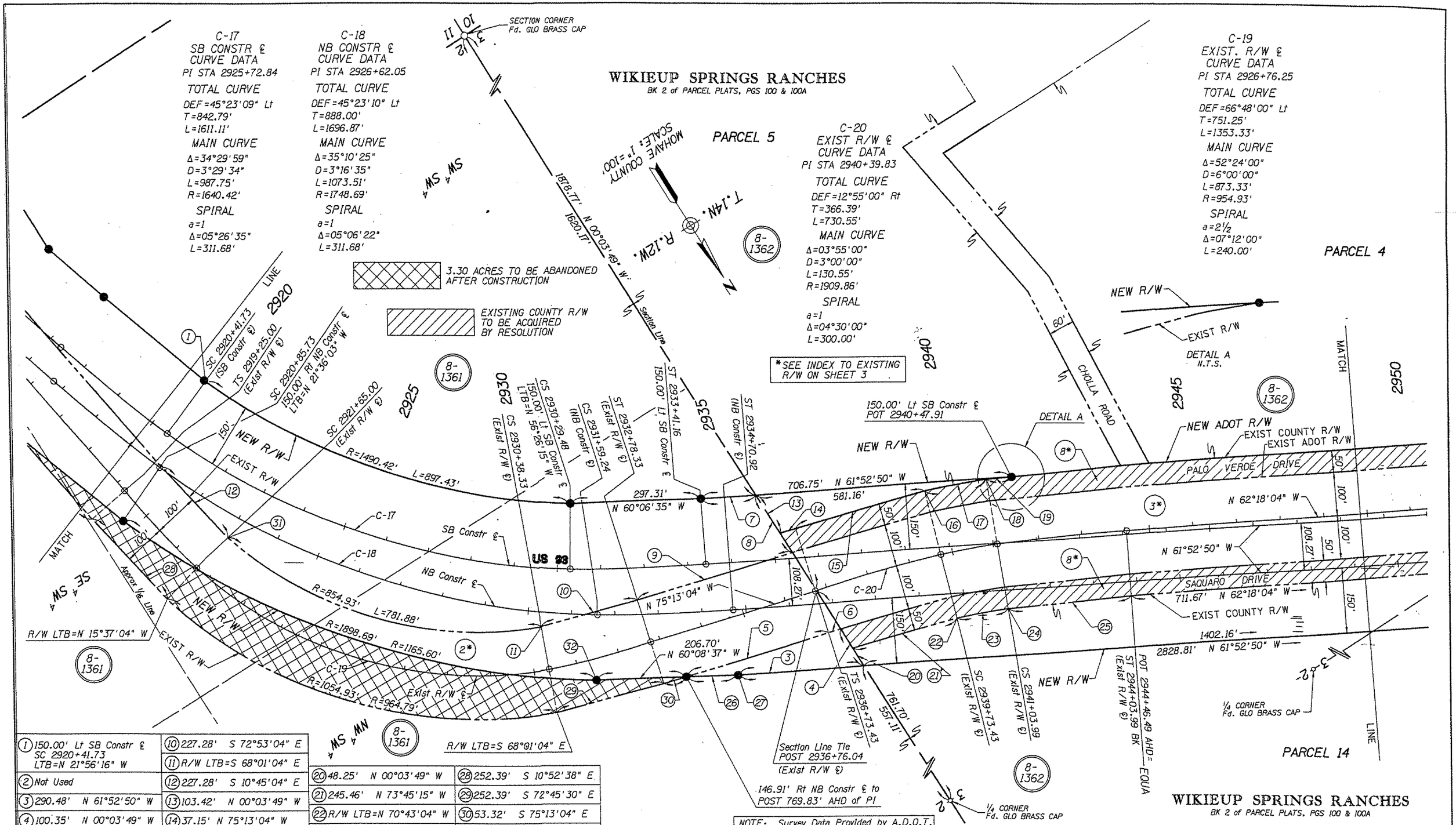

(1) 150.00' Lt SB Constr ℄ SC 2920+41.73 LTB=N 21°56'16" W	(10) 227.28' S 72°53'04" E
(2) Not Used	(11) R/W LTB=S 68°01'04" E
(3) 290.48' N 61°52'50" W	(12) 227.28' S 10°45'04" E
(4) 100.35' N 00°03'49" W	(13) 103.42' N 00°03'49" W
(5) 341.78' S 75°13'04" E	(14) 37.15' N 75°13'04" W
(6) 29.32' S 73°44'17" E	(15) 311.69' N 73°41'22" W
(7) 125.59' N 61°52'50" W	(16) R/W LTB=N 70°43'04" W
(8) 155.14' N 00°03'49" W	(17) R=2059.86' L=140.81'
	(18) R/W LTB=S 66°48'04" E

(20) 48.25' N 00°03'49" W	(28) 252.39' S 10°52'38" E
(21) 245.46' N 73°45'15" W	(29) 252.39' S 72°45'30" E
(22) R/W LTB=N 70°43'04" W	(30) 53.32' S 75°13'04" E
(23) R=1759.56' L=120.30'	(31) R/W LTB=N 15°37'04" W
(24) R/W LTB=S 66°48'04" E	(32) 150.00' Lt NB Constr ℄ CS 2931+59.29 LTB=S 56°46'28" E
(25) 288.14' N 63°46'14" W	
(26) 118.23' N 60°08'37" W	
(27) 150.00' Rt NB Constr ℄	

NOTE: Survey Data Provided by A.D.O.T.

REVISIONS			
C.O. NO.	DATE	BY	DESCRIPTION
9405	5-11-00	RPA	ADD 4 R.O.S. SHTS, NOS 22-25

DRAWING NO.	D-8-T-352
HARD COPY	9035
DRAWN	RPA 9-98
CHECKED	KR 9-98
RITOCH POWELL & Associates Consulting Engineers, Inc.	
ROUTE	SECTION

ARIZONA DEPARTMENT OF TRANSPORTATION
INTERMODAL TRANSPORTATION DIVISION
RIGHT OF WAY PLANS SECTION

HIGHWAY: WICKENBURG-KINGMAN
PROJECT NO. F-035-1-820
TRACS NO. 093 MO 133 H4265 01R

REGISTERED LAND SURVEYOR CERTIFICATE NO. 15901 JOHN M. RITOCH ARIZONA, U.S.A.

Click here for US 93 Index

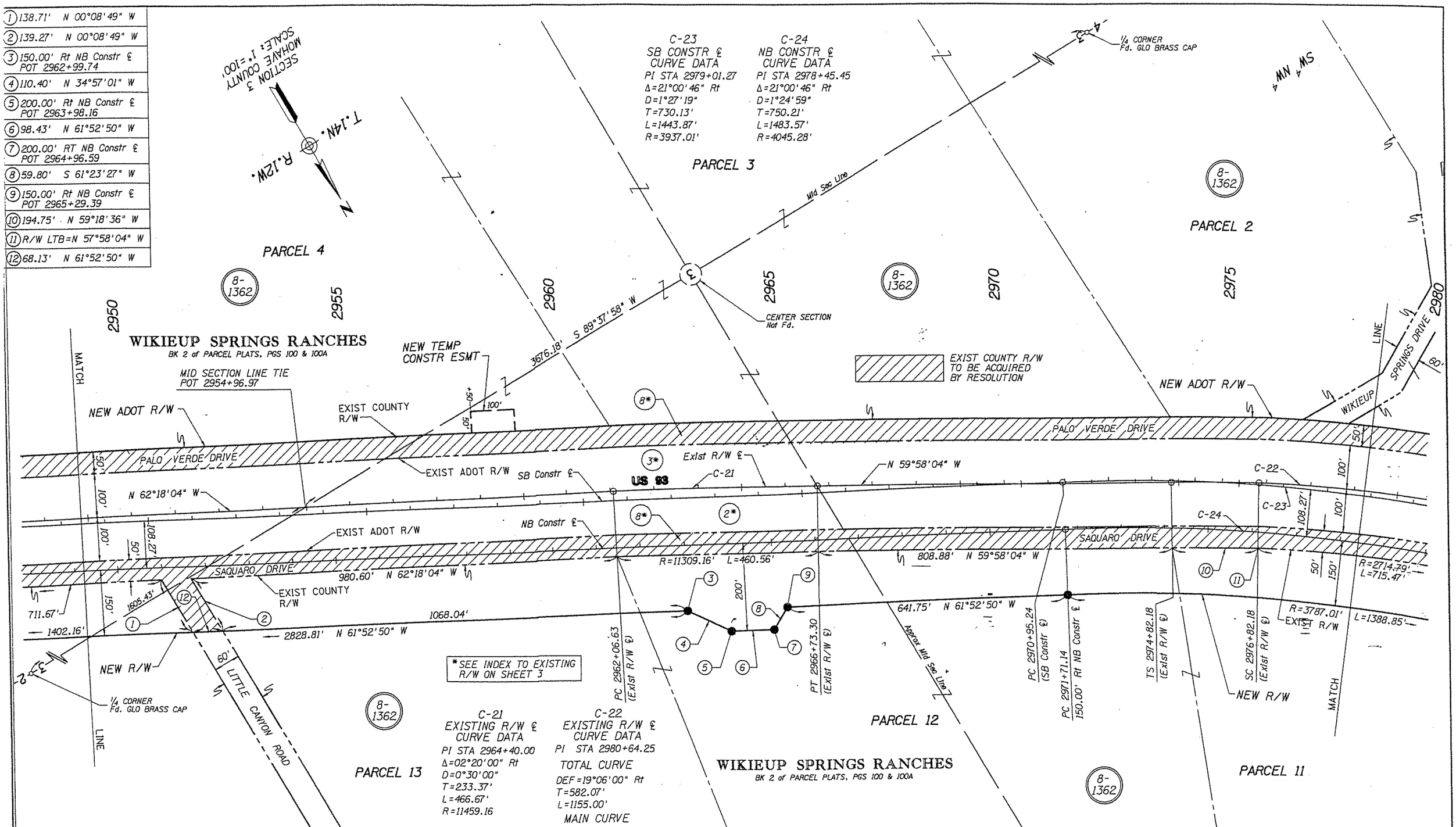

REVISIONS			
C.O. NO.	DATE	BY	DESCRIPTION
9405	5-11-00	RPA	ADD 4 R.O.S. SHTS. NOS 22-25

DRAWING NO.	D-8-T-352
HARD COPY	9035
DRAWN	RPA 9-98
CHECKED	KR 9-98
~~RITOCH-POWELL & Associates Consulting Engineers, Inc.~~	
ROUTE	SECTION

ARIZONA DEPARTMENT OF TRANSPORTATION
INTERMODAL TRANSPORTATION DIVISION
RIGHT OF WAY PLANS SECTION

HIGHWAY: WICKENBURG-KINGMAN
PROJECT NO.: F-035-1-820
TRACS NO.: 093 MO 133 H4265 01R

REGISTERED LAND SURVEYOR CERTIFICATE NO. 15901 JOHN M. RITOCH ARIZONA, U.S.A.

Click here for US 93 Index

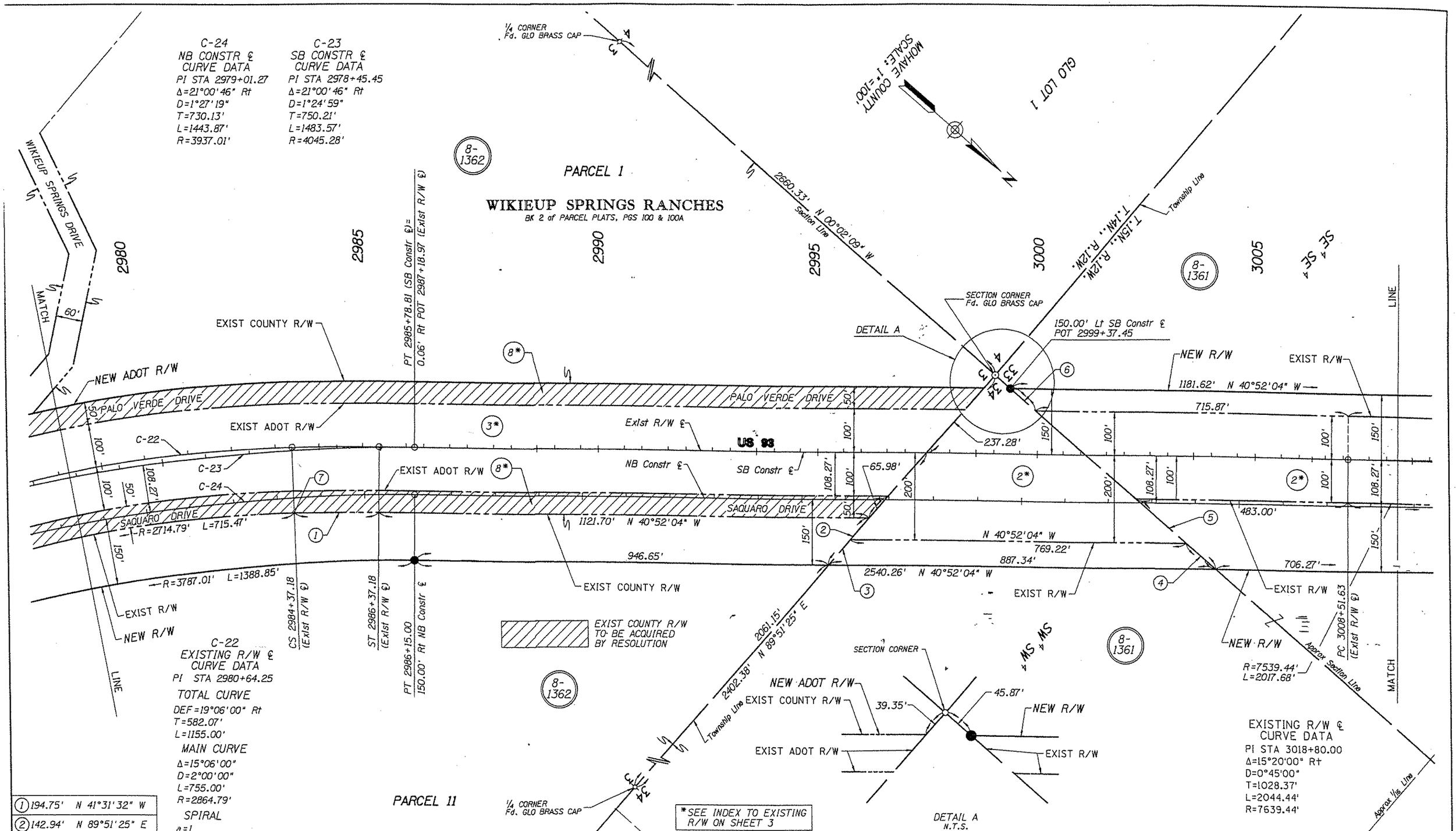

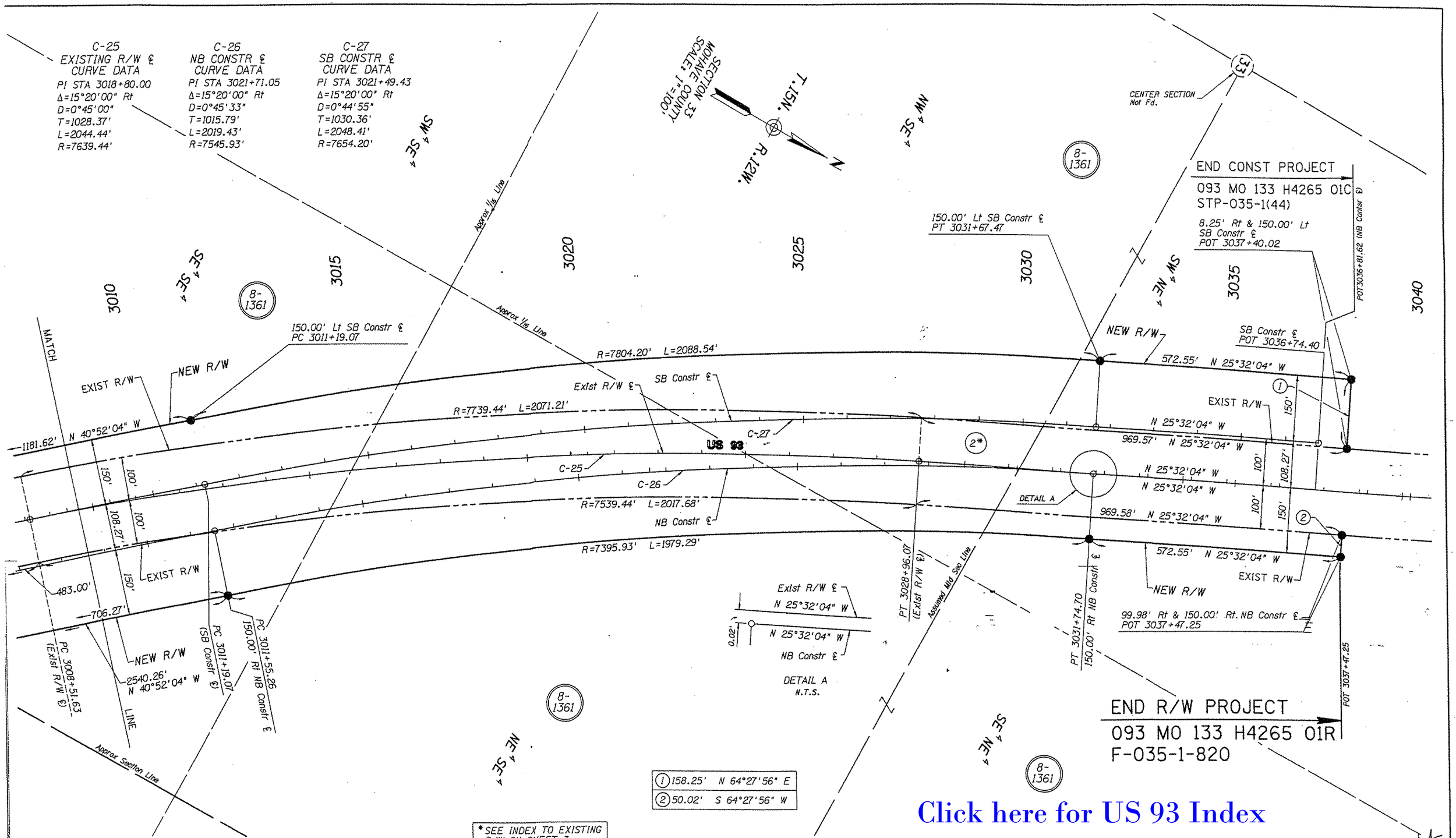

Click here for US 93 Index

REVISIONS			
C.O. NO.	DATE	BY	DESCRIPTION
9405	5-11-00	RPA	ADD 4 R.O.S. SHTS, NOS 22-25

DRAWING NO.	0-8-T-352
HARD COPY	9035
DRAWN	RPA 9-98
CHECKED	KR 9-98

RITOCH-POWELL & Associates Consulting Engineers, Inc.

ARIZONA DEPARTMENT OF TRANSPORTATION
INTERMODAL TRANSPORTATION DIVISION
RIGHT OF WAY PLANS SECTION

HIGHWAY: WICKENBURG-KINGMAN
PROJECT NO.: F-035-1-820
TRACS NO.: 093 MO 133 H4265 01R

REGISTERED LAND SURVEYOR
CERTIFICATE NO. 15801
JOHN W. RITOCH
ARIZONA, U.S.A.

NOTES

1. This Results of Survey was prepared in part from the field survey performed by URS Greiner during the month of April 1997. The purpose of the field survey was to verify coordinate information provided by ADOT for control points, section corners and to locate aerial targets.

2. The Arizona Department of Transportation as-built plans for the WICKENBURG-KINGMAN HIGHWAY (US93) NON F.A.S. 58(50)B and F-0350-1(6) were used for the as-built centerline data (stationing and curve data). The as-built centerline data was then adjusted to a best-fit location based on right of way monuments located by ADOT.

CLIENT

Arizona Department of Transportation
205 South 17th Avenue
Phoenix, Arizona 85007

CERTIFICATION

I hereby certify that this survey was performed under my direct supervision during the month of April, 1997 and meets the "Minimum Standards For Arizona Land Boundary Survey" as adopted by the State Board of Technical Registration, November 15, 1989.

Robert J. Pecha, R.L.S. 21080

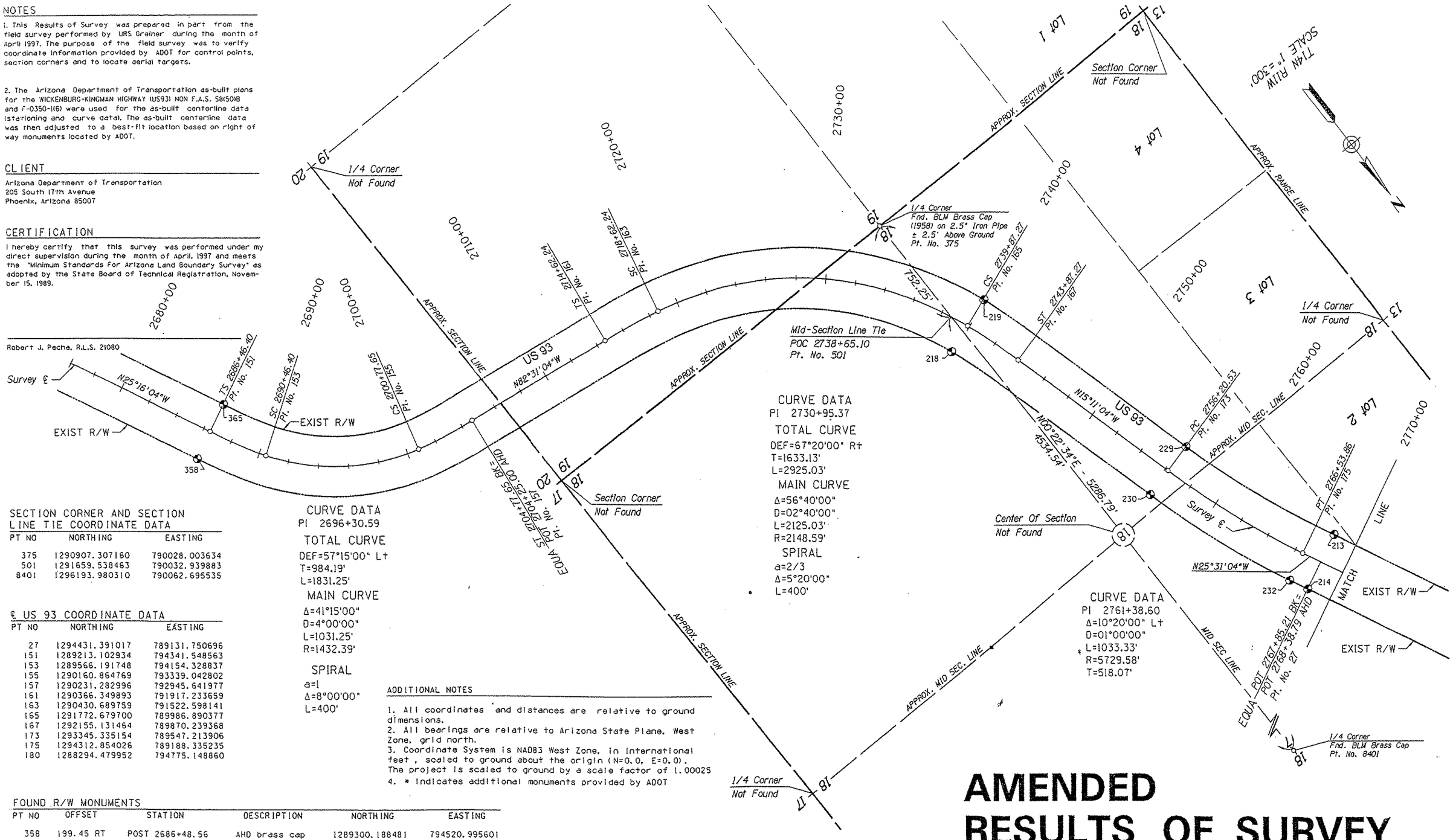

SECTION CORNER AND SECTION LINE TIE COORDINATE DATA

PT NO	NORTHING	EASTING
375	1290907.307160	790028.003634
501	1291659.538463	790032.939883
8401	1296193.980310	790062.695535

℄ US 93 COORDINATE DATA

PT NO	NORTHING	EASTING
27	1294431.391017	789131.750696
151	1289213.102934	794341.548563
153	1289566.191748	794154.328837
155	1290160.864769	793339.042802
157	1290231.282996	792945.641977
161	1290366.349893	791917.233659
163	1290430.689759	791522.598141
165	1291772.679700	789986.890377
167	1292155.131464	789870.239368
173	1293345.335154	789547.213906
175	1294312.854026	789188.335235
180	1288294.479952	794775.148860

CURVE DATA

PI 2696+30.59

TOTAL CURVE

DEF=57°15'00" Lt
T=984.19'
L=1831.25'

MAIN CURVE

Δ=41°15'00"
D=4°00'00"
L=1031.25'
R=1432.39'

SPIRAL

a=1
Δ=8°00'00"
L=400'

CURVE DATA

PI 2730+95.37

TOTAL CURVE

DEF=67°20'00" Rt
T=1633.13'
L=2925.03'

MAIN CURVE

Δ=56°40'00"
D=02°40'00"
L=2125.03'
R=2148.59'

SPIRAL

a=2/3
Δ=5°20'00"
L=400'

CURVE DATA

PI 2761+38.60

Δ=10°20'00" Lt
D=01°00'00"
L=1033.33'
R=5729.58'
T=518.07'

ADDITIONAL NOTES

1. All coordinates and distances are relative to ground dimensions.
2. All bearings are relative to Arizona State Plane, West Zone, grid north.
3. Coordinate System is NAD83 West Zone, in International feet, scaled to ground about the origin (N=0.0, E=0.0). The project is scaled to ground by a scale factor of 1.00025
4. * indicates additional monuments provided by ADOT

FOUND R/W MONUMENTS

PT NO	OFFSET	STATION	DESCRIPTION	NORTHING	EASTING
358	199.45 RT	POST 2686+48.56	AHD brass cap	1289300.188481	794520.995601
365	200.32 LT	POST 2686+48.41	AHD brass cap	1289129.415799	794159.531257
* 213	200.93 LT	POT 2768+39.37	AHD brass cap	1294345.352000	788950.174000
* 214	198.90 RT	POT 2768+39.51	AHD brass cap	1294517.726000	789310.936000
* 218	199.01 RT	POC 2739+84.60	AHD brass cap	1291840.189000	790174.121000
* 219	188.03 LT	1218.89 AHD. PI	AHD brass cap	1291706.101000	789797.279000
* 229	201.03 LT	POC 2756+21.11	AHD brass cap	1293293.216000	789353.060000
* 230	198.78 RT	POC 2756+20.95	AHD brass cap	1293397.820000	789738.940000
* 232	198.97 RT	POT 2766+54.45	AHD brass cap	1294399.093000	789367.641000

AMENDED RESULTS OF SURVEY

REVISIONS			
C.O. NO.	DATE	BY	DESCRIPTION
9482	7-01	URS	Added Monument Descriptions, Stations and Offsets

Click here for US 93 Index

DRAWING NO.	D-8-T-352
HARD COPY	
DRAWN	D. KAPETANOV
CHECKED	D. BRUNS
URS Greiner 1818 N. 16th Street, Suite 200 Phoenix, AZ 85020 (602) 371-1050	
ROUTE	SECTION
US 93	KAISER SPRINGS SECTION

ARIZONA DEPARTMENT OF TRANSPORTATION
RIGHT OF WAY PLANS SECTION

HIGHWAY: WICKENBURG-KINGMAN (US-93)
PROJECT NO. F-035-1-820
TRACS NO. 093 MO 133 H4265 01R

REGISTERED LAND SURVEYOR 21080 ROBERT J. PECHA ARIZONA, U.S.A.

SHEET 1 OF 4

OGNSPECIFICATION
SYSTEME
VIEW NAME:

Click here for US 93 Index

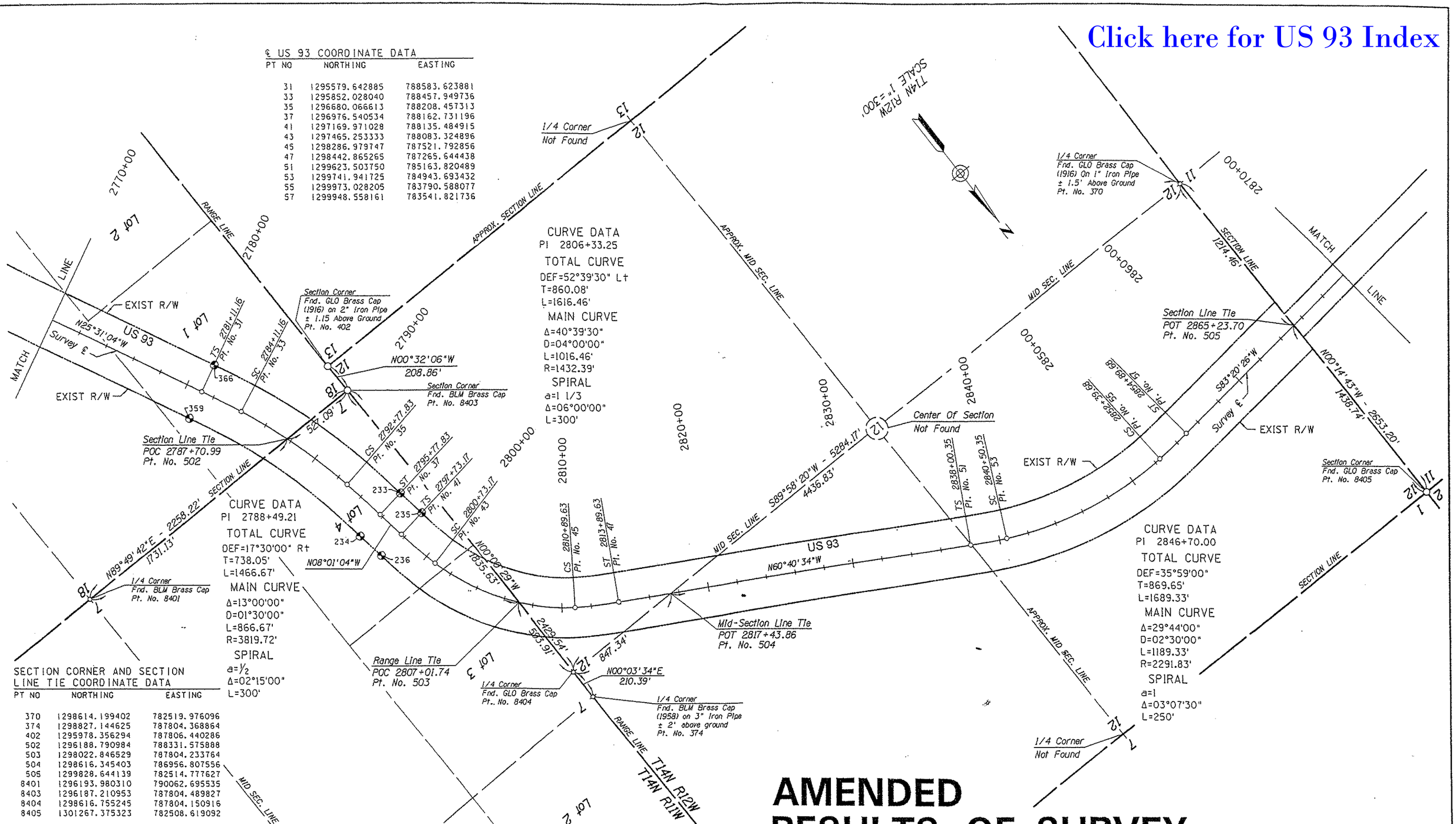

AMENDED RESULTS OF SURVEY

℄ US 93 COORDINATE DATA

PT NO	NORTHING	EASTING
31	1295579.642885	788583.623881
33	1295852.028040	788457.949736
35	1296680.066613	788208.457313
37	1296976.540534	788162.731196
41	1297169.971028	788135.484915
43	1297465.253333	788083.324896
45	1298286.979747	787521.792856
47	1298442.865265	787265.644438
51	1299623.503750	785163.820489
53	1299741.941725	784943.693432
55	1299973.028205	783790.588077
57	1299948.558161	783541.821736

SECTION CORNER AND SECTION LINE TIE COORDINATE DATA

PT NO	NORTHING	EASTING
370	1298614.199402	782519.976096
374	1298827.144625	787804.368864
402	1295978.356294	787806.440286
502	1296188.790984	788331.575888
503	1298022.846529	787804.233764
504	1298616.345403	786956.807556
505	1299828.644139	782514.777627
8401	1296193.980310	790062.695535
8403	1296187.210953	787804.489827
8404	1298616.755245	787804.150916
8405	1301267.375323	782508.619092

FOUND R/W MONUMENTS

PT NO	OFFSET	STATION	DESCRIPTION	NORTHING	EASTING
359	199.17 RT	POST 2781+11.37	AHD brass cap	1295665.637446	788763.275531
366	200.70 LT	POST 2781+11.28	AHD brass cap	1295493.292370	788402.445346
* 233	200.71 LT	737.32 AHD. PI	AHD brass cap	1296947.814000	787964.084000
* 234	199.06 RT	737.32 AHD. PI	AHD brass cap	1297003.576000	788359.948000
* 235	200.83 LT	POT 2797+72.34	AHD brass cap	1297141.133000	787936.735000
* 236	199.13 RT	POT 2797+72.44	AHD brass cap	1297197.020000	788332.769000

REVISIONS			
C.O. NO.	DATE	BY	DESCRIPTION
9482	7-01	URS	Added Monument Descriptions, Stations and Offsets

DRAWING NO.	D-8-T-352
HARD COPY	
DRAWN	D. KAPETANOV
CHECKED	D. BRUNS
URS Greiner 3838 N. 36th Street, Suite 200 Phoenix, AZ 85018 (602) 371-1000	
ROUTE	US 93
SECTION	KAISER SPRINGS SECTION

ARIZONA DEPARTMENT OF TRANSPORTATION
RIGHT OF WAY PLANS SECTION
HIGHWAY: WICKENBURG-KINGMAN (US-93)
PROJECT NO. F-035-1-820
TRACS NO. 093 MO 133 H4265 01R

REGISTERED PROFESSIONAL ENGINEER (CIVIL) CERTIFICATE NO. 21080 ROBERT J. PECHA ARIZONA U.S.A.

SHEET 2 OF 4

OGNSPECIFICATION VIEW NAME:

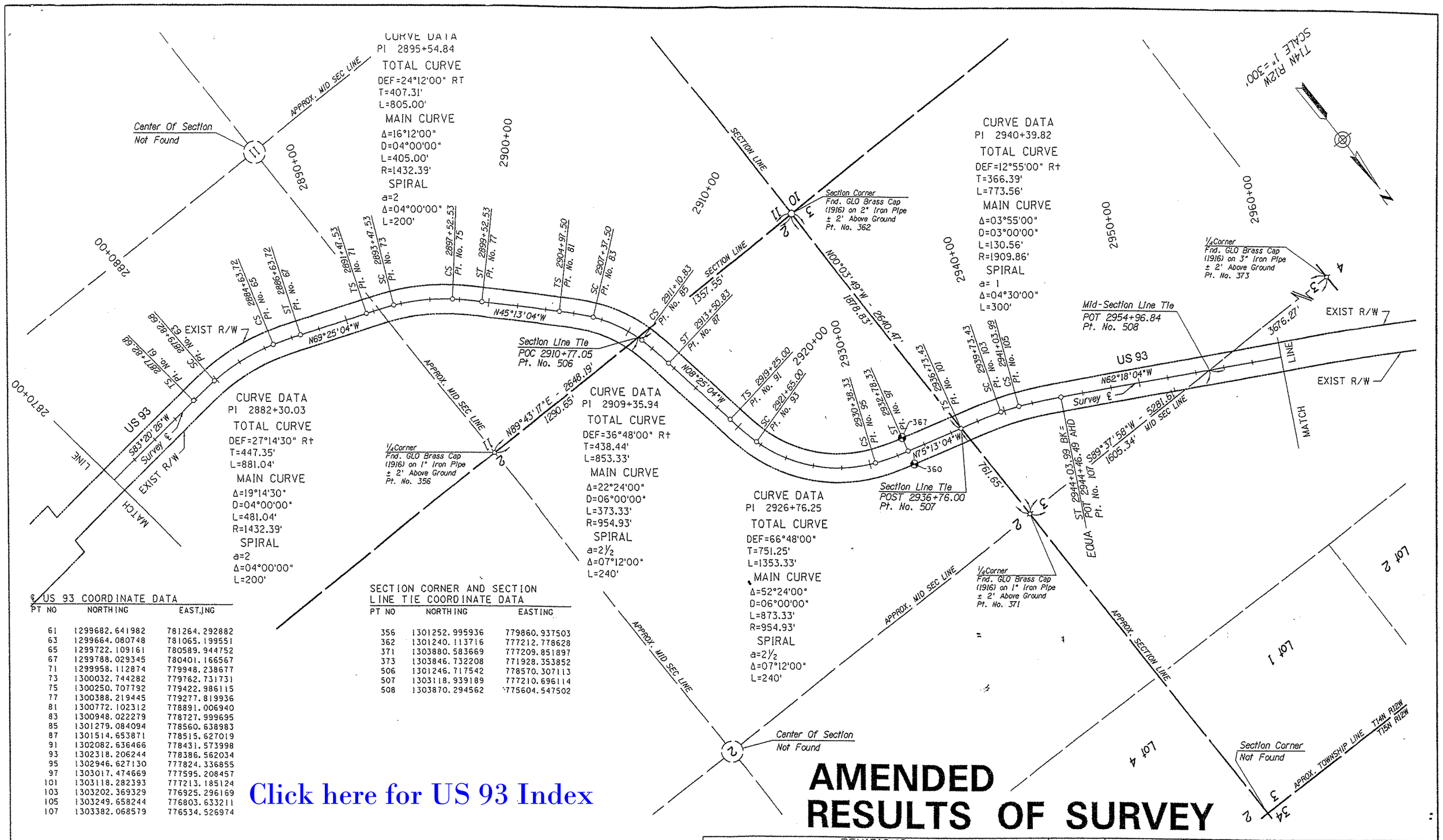

US 93 COORDINATE DATA

PT NO	NORTHING	EASTING
61	1299682.641982	781264.292882
63	1299664.080748	781065.199551
65	1299722.109161	780589.944752
67	1299788.029345	780401.166567
71	1299958.112874	779948.238677
73	1300032.744282	779762.731731
75	1300250.707792	779422.986115
77	1300388.219445	779277.819936
81	1300772.102312	778891.006940
83	1300948.022279	778727.999695
85	1301279.084094	778560.638983
87	1301514.653871	778515.627019
91	1302082.636466	778431.573998
93	1302318.206244	778386.562034
95	1302946.627130	777824.336855
97	1303017.474669	777595.208457
101	1303118.282393	777213.185124
103	1303202.369329	776925.296169
105	1303249.658244	776803.633211
107	1303382.068579	776534.526974

SECTION CORNER AND SECTION LINE TIE COORDINATE DATA

PT NO	NORTHING	EASTING
356	1301252.995936	779860.937503
362	1301240.113716	777212.778628
371	1303880.583669	777209.851897
373	1303846.732208	771928.353852
506	1301246.717542	778570.307113
507	1303118.939189	777210.696114
508	1303870.294562	775604.547502

Click here for US 93 Index

AMENDED RESULTS OF SURVEY

FOUND R/W MONUMENTS

PT NO	OFFSET	STATION	DESCRIPTION	NORTHING	EASTING
360	98.88 RT	POT 2932+80.52	AHD brass cap	1303113.641981	777618.316988
367	102.12 LT	750.50 AHD. PI	AHD brass cap	1302918.543219	777569.886883

REVISIONS

C.O. NO.	DATE	BY	DESCRIPTION
9482	7-01	URS	Added Monument Descriptions, Stations and Offsets

DRAWING NO.	D-8-T-352
HARD COPY	
DRAWN	O. KAPETANOV
CHECKED	O. BRUNS
URS Greiner 7878 N. 16th Street, Suite 200 Phoenix, AZ 85020 (602) 371-1100	
ROUTE	US 93
SECTION	KAISER SPRINGS SECTION

ARIZONA DEPARTMENT OF TRANSPORTATION
RIGHT OF WAY PLANS SECTION
HIGHWAY: WICKENBURG-KINGMAN (US-93)
PROJECT NO. F-035-1-820
TRACS NO. 093 MO 133 H4265 01R

REGISTERED LAND SURVEYOR 21080 ROBERT J. PECHA ARIZONA U.S.A.

SHEET 3 OF 4

CONSPECIFICATION VIEW NAME:

Click here for US 93 Index

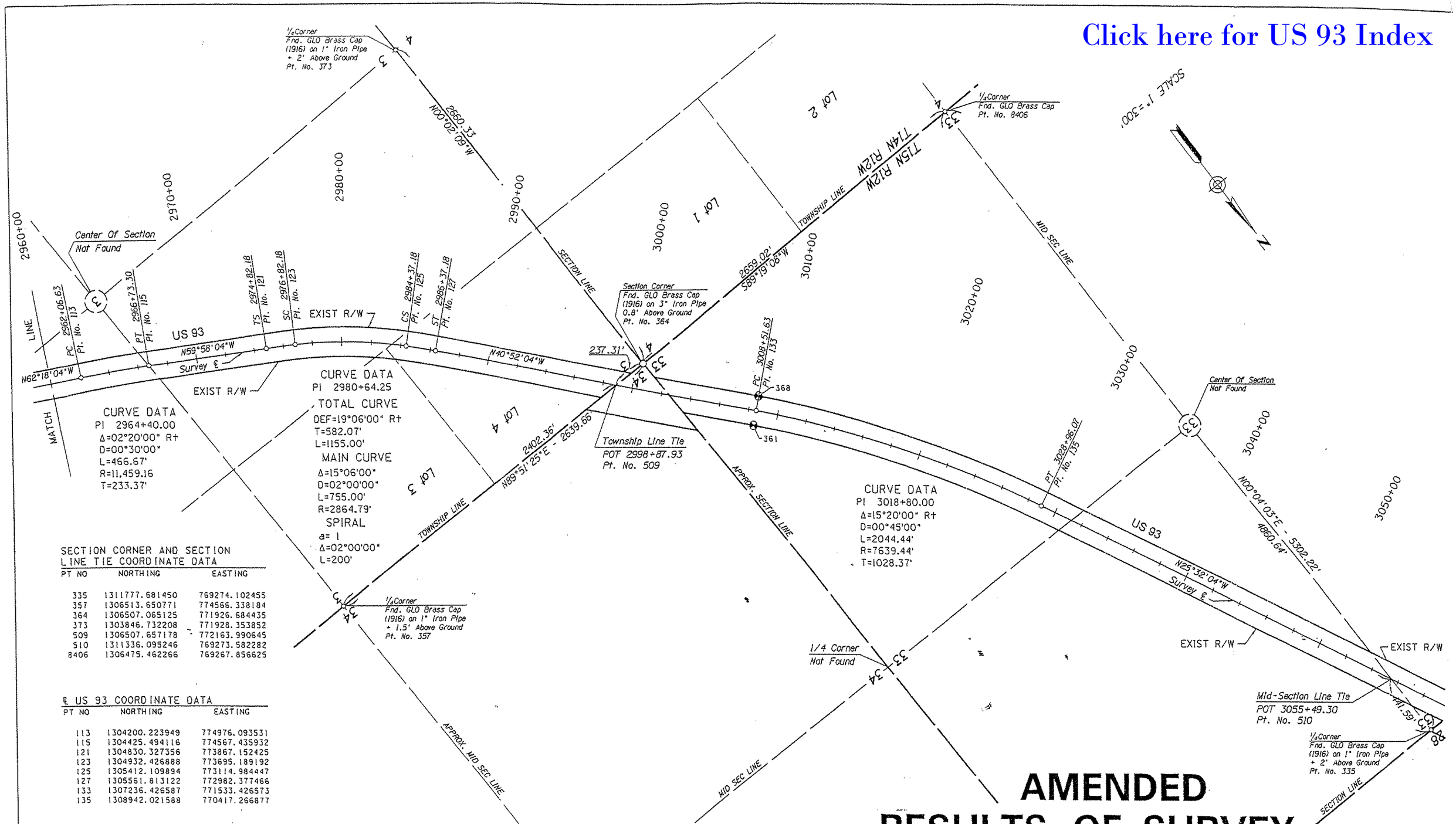

AMENDED RESULTS OF SURVEY

SECTION CORNER AND SECTION LINE TIE COORDINATE DATA

PT NO	NORTHING	EASTING
335	1311777.681450	769274.102455
357	1306513.650771	774566.338184
364	1306507.065125	771926.684435
373	1303846.732208	771928.353852
509	1306507.657178	772163.990645
510	1311336.095246	769273.582282
8406	1306475.462266	769267.856625

℄ US 93 COORDINATE DATA

PT NO	NORTHING	EASTING
113	1304200.223949	774976.093531
115	1304425.494116	774567.435932
121	1304830.327356	773867.152425
123	1304932.426888	773695.189192
125	1305412.109894	773114.984447
127	1305561.813122	772982.377466
133	1307236.426587	771533.426573
135	1308942.021588	770417.266877

FOUND R/W MONUMENTS

PT NO	OFFSET	STATION	DESCRIPTION	NORTHING	EASTING
361	100.02 RT	POT 3008+49.15	AHD brass cap	1307299.993308	771610.685455
368	99.99 LT	POT 3008+48.95	AHD brass cap	1307168.971560	771459.565685

REVISIONS			
C.O. NO.	DATE	BY	DESCRIPTION
9482	7-01	URS	Added Monument Descriptions, Stations and Offsets

DRAWING NO.	D-8-T-352
HARD COPY	
DRAWN	D. KAPETANOV
CHECKED	D. BRUNS

URS Greiner 1818 N. 16th Street, Suite 200 Phoenix, AZ 85020-4620 371-1100

ARIZONA DEPARTMENT OF TRANSPORTATION
RIGHT OF WAY PLANS SECTION

HIGHWAY: WICKENBURG-KINGMAN (US-93)
PROJECT NO.: F-035-1-820
TRACS NO.: 093 MO 133 H4265 01R
ROUTE: US 93
SECTION: KAISER SPRINGS SECTION

REGISTERED LAND SURVEYOR 21080 ROBERT J. PECHA

SHEET 4 OF 4

DGNSPECIFICATION VIEW NAME