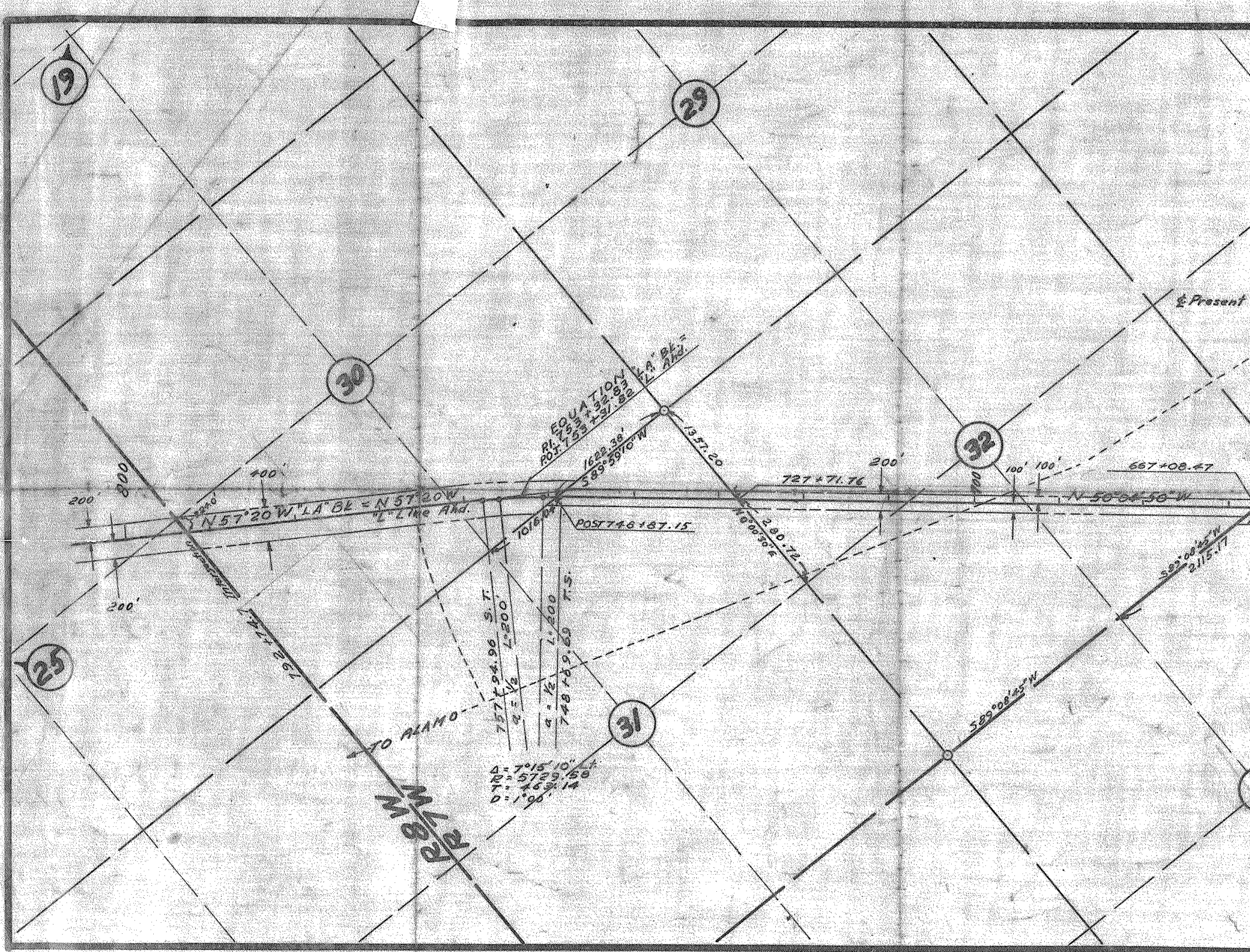
19
29
30
25
31
32
£ Present
RI. EQUATION "LA" BL =
POS. 753 + 32.83 "L" Ahd.
753 + 31.82
1622.38'
S 89°59'10" W
13 57.20
400'
200'
200'
200'
200'
N 57°20' W "LA" BL = N 57°20' W
"L" Line Ahd.
1016.04'
POST 748 + 87.15
727 + 71.76
200'
100'
100'
667 + 08.47
N 50°04'50" W
N 6°00'30" E
2 80.72
S 89°08'45" W
2115.17
S 89°08'45" W
757 + 94.96 S.T.
L=200'
a = 1/2
L=200
a = 1/2
748 + 69.69 T.S.
TO ALAMO
Δ = 7°15'10" Lt.
R = 5729.58
T = 463.14
D = 1°00'
R 68 W
R 67 W
792 + 74.7

Click here for US 93 Index

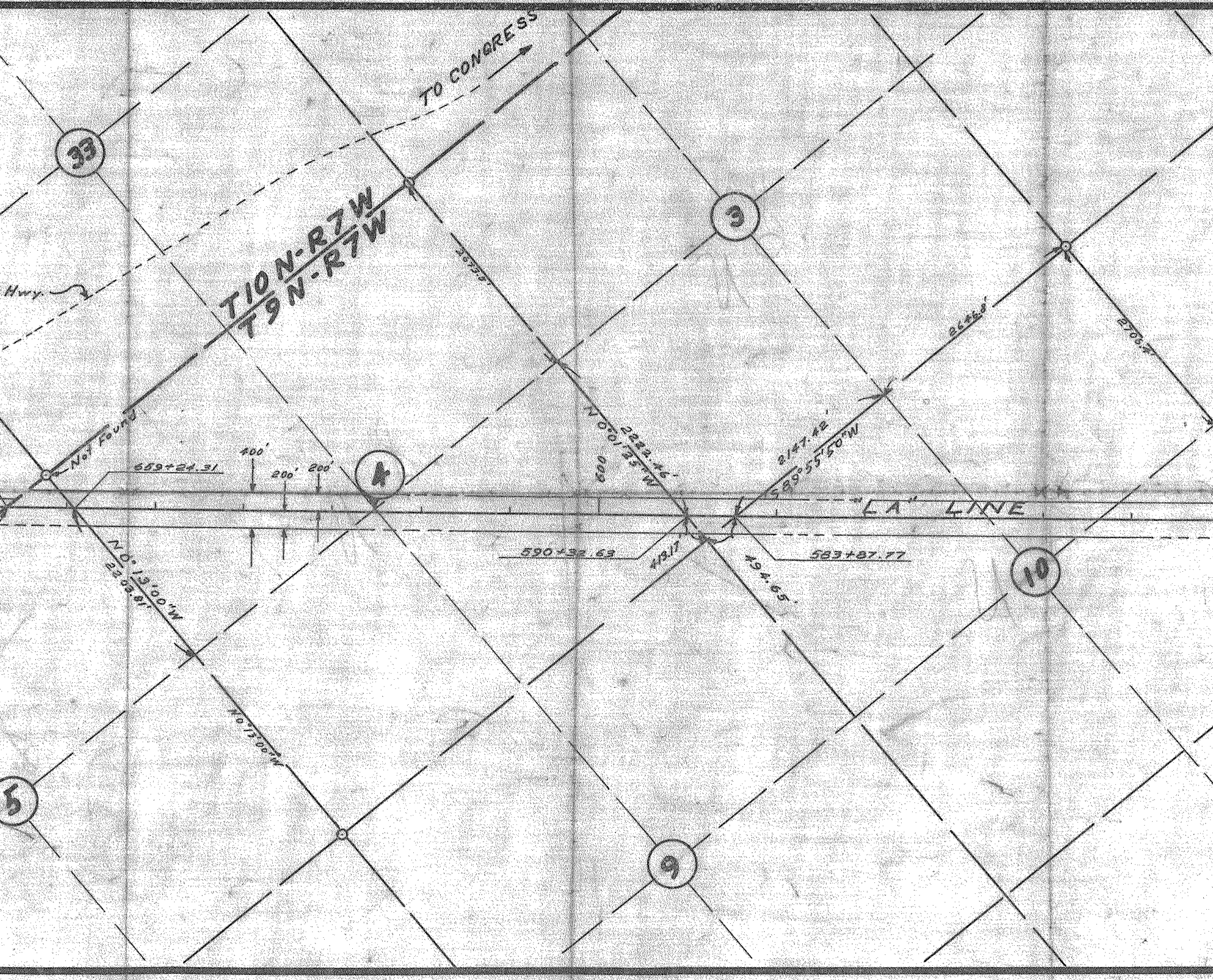
TO CONGRESS
33
3
Hwy.
T10N-R7W
T9N-R7W
3673.0'
2646.8'
2706.4'
Not Found
659+24.31
400'
200'
200'
4
600
N 0°01'25"W
2222.46'
2147.42'
S 89°55'50"W
"LA" LINE
590+32.63
413.17
583+87.77
494.65'
10
N 0°13'00"W
2203.81'
N 0°13'00"W
5
9

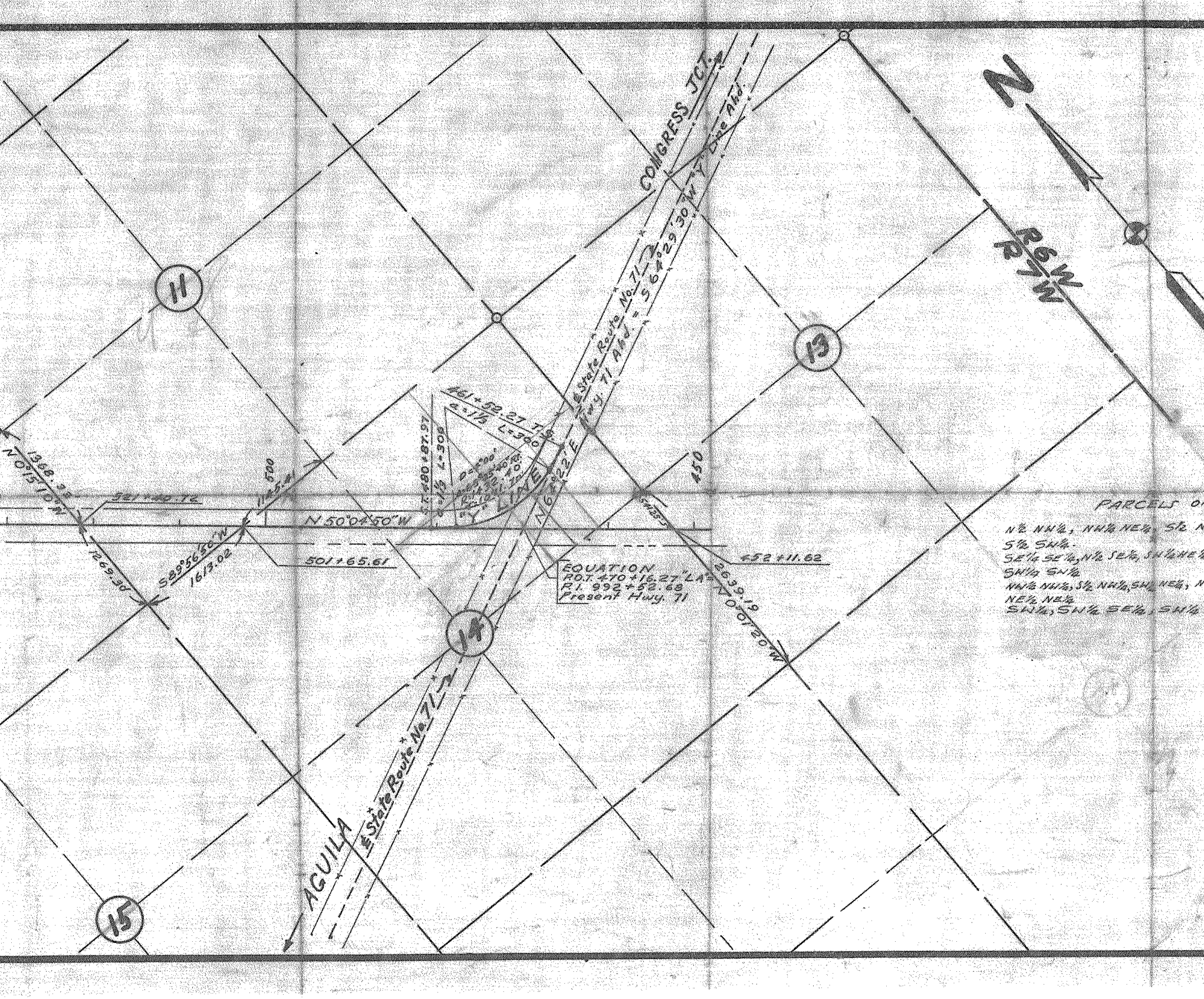
N
R6W
R7W
11
13
14
15
CONGRESS JCT.
AGUILA
℄ State Route No. 71
℄ State Route No. 71
Hwy. 71 Ahd. = S 64°29'30"W "Y" Line Ahd.
N 64°22'E
"Y" LINE
461+92.27 T.S.
Δ = 1⅓ L = 300
S.T. 480+87.97
Δ = 1⅓ L = 300
D = 5°00'
521+40.72
501+65.61
452+11.62
N 50°04'50"W
S 89°56'50"W
1613.02
1368.33
N 0°15'10"W
1269.30
2639.19
N 0°01'20"W
500
450
EQUATION
P.O.T. 470+16.27 "LA" =
P.I. 992+52.68
Present Hwy. 71

PARCELS O

N½ NW¼, NW¼ NE¼, S½ N
S½ SW¼.
SE¼ SE¼, N½ SE¼, SW¼ NE¼
SW¼ SW¼
NW¼ NW¼, S½ NW¼, SW¼ NE¼, N
NE¼ NE¼
SW¼, SW¼ SE¼, SW¼



E LAND	AFFECTED		
E¼ -	Sec. 14.	T9N	R7W.
	Sec. 11.	"	"
½.SE¼NW¼, N½NW¼	SEC 10	"	"
	Sec. 3	"	"
E¼ SW¼, SE¼	Sec. 4	"	"
	Sec. 5	"	"
NW¼	Sec. 30	10N	R7W.

ARIZONA STATE HIGHWAY DEPARTMENT

RIGHT OF WAY DIVISION

DRAWN BY: F. STANHAGEN SCALE: 1" = 1000'

ENGINEER'S STATEMENT

Frank Berg states he is by occupation a District Engineer employed by the Arizona State Highway Dept. to make the survey of the Wickenburg-Kingman Hwy. Right of Way as described and shown on this map; that the survey of said works was made by him (or under his supervision) and under authority commencing on the 10th day of April 1944 and ending on the 3rd day of May 1944, and that such survey is accurately represented upon this map.

Date: 9-20-54

District Engineer

APPLICANT'S CERTIFICATE

This is to certify that C. B. Browning who subscribed the statement hereon is the person employed by the undersigned applicant to prepare this map, which has been adopted by the applicant as the approximate final location of the right of way thereby shown; and that this map is filed as a part of the complete application and in order that the applicant may obtain the benefits of Sec 17 Federal Aid Highway Act of Nov. 9, 1921 (42 Stat. 216; 23 USC 18); and I further certify that the right of way herein described is desired for Hwy R/W as shown.

ARIZONA STATE HIGHWAY DEPT.

Date: 9-20-54

By: Deputy State Engineer

CERTIFICATE OF MANAGER
U.S. BUREAU OF LAND MANAGEMENT

I, hereby certify, that according to the records of this office, the parcel of land shown on this sketch (is are) unappropriated and unreserved public lands.

Date: [illegible]

Manager

THIS TRACING IS AN EXACT
DUPLICATE TO THE ONE FILED
WITH U.S. B.L.M. [AR-071707]
APPROVAL DATE: 10-5-54

FILE NO: A-13-T-329A

Proj- S-52