Click on MilePost numbers
to view Plans Index sheets

(XX) Mile Post Numbers

US 89A

Mile Post: 523 to 613

ADOT
Right Of Way Section

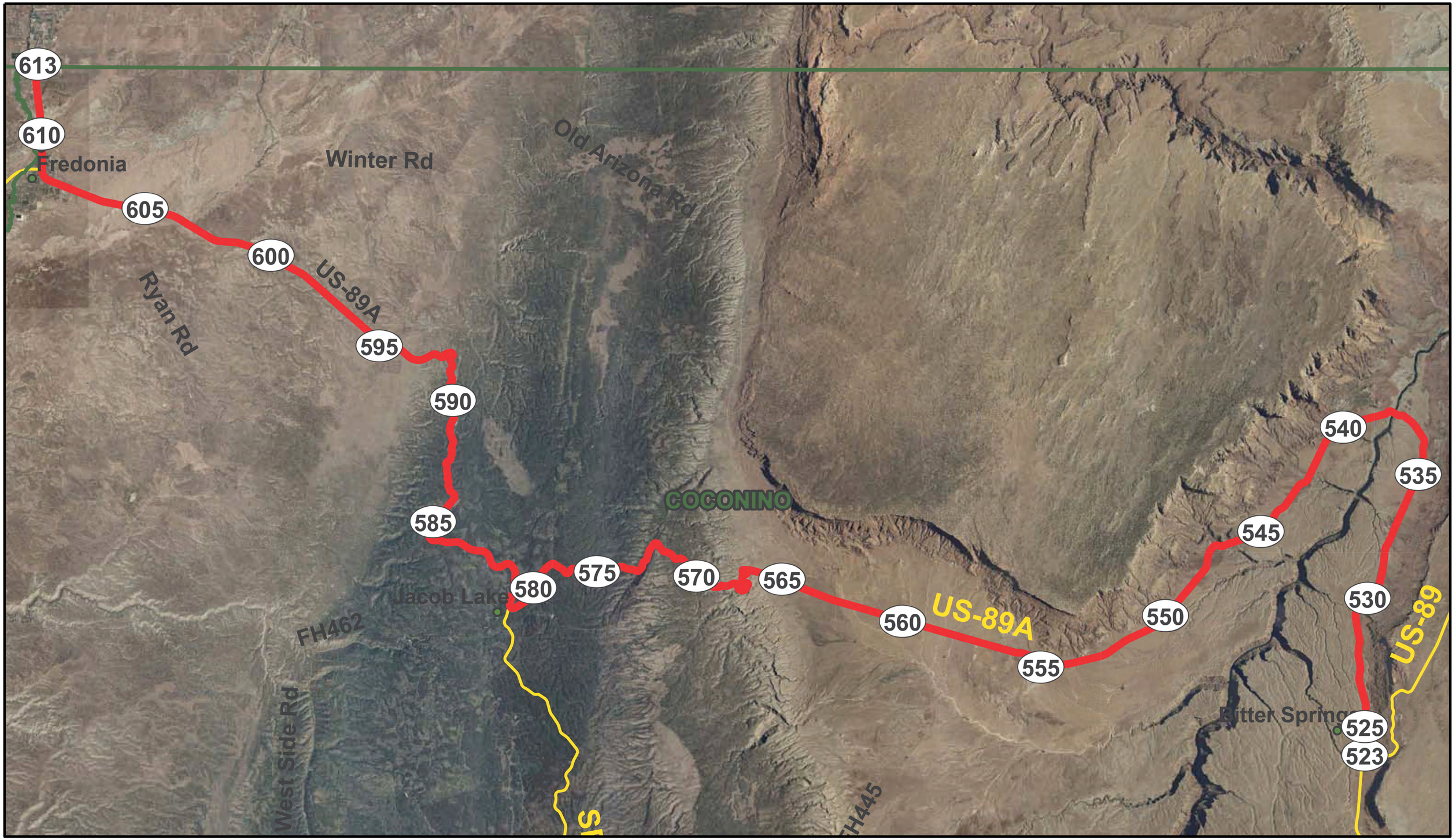

COCONINO COUNTY

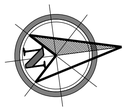

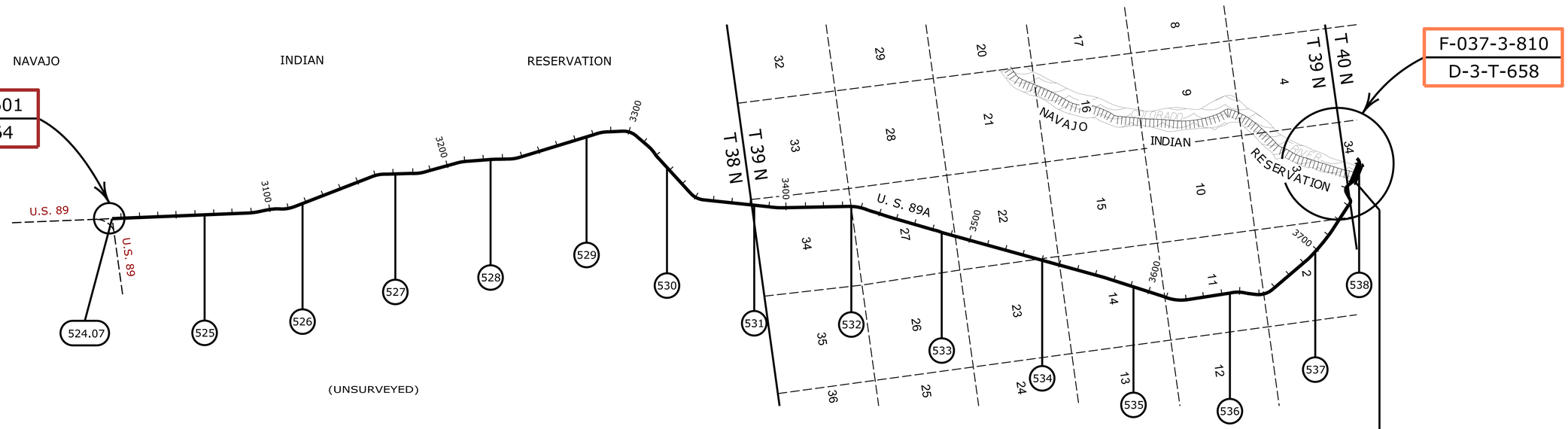

A-3-T-129
Strip Map
1933

A-3-T-184
Strip Map
1937

Contact Us

Click in colored box to view Plans/Maps

(XX) Mile Post Number

ADOT Right Of Way Section

Right Of Way Index Map	ROUTE US 89A	MILEPOST 524.07 - 538.00	1
HIGHWAY NAME Bitter Springs - Fredonia Hwy.			

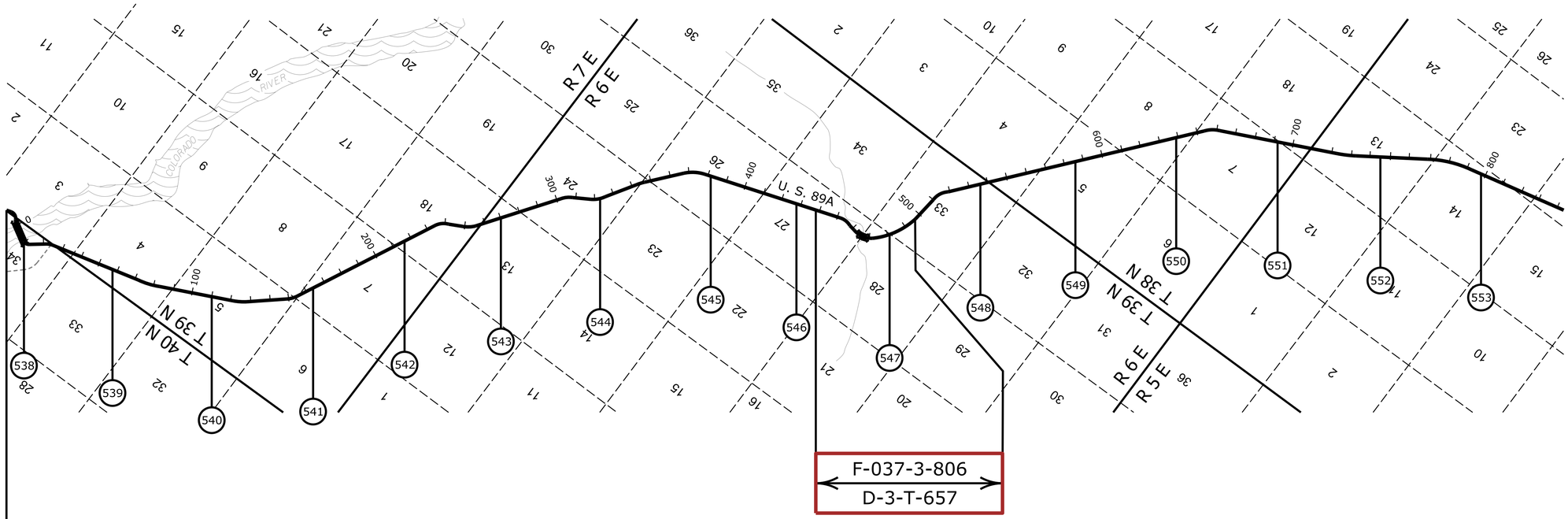

D-3-T-123

Strip Map

1 9 3 2

Contact Us

Click in colored box to view Plans/Maps

(XX) Mile Post Number

ADOT Right Of Way Section

Right Of Way Index Map	ROUTE US 89A	MILEPOST 538.00 - 553.00	2
HIGHWAY NAME Bitter Springs - Fredonia Hwy.			

COCONINO COUNTY

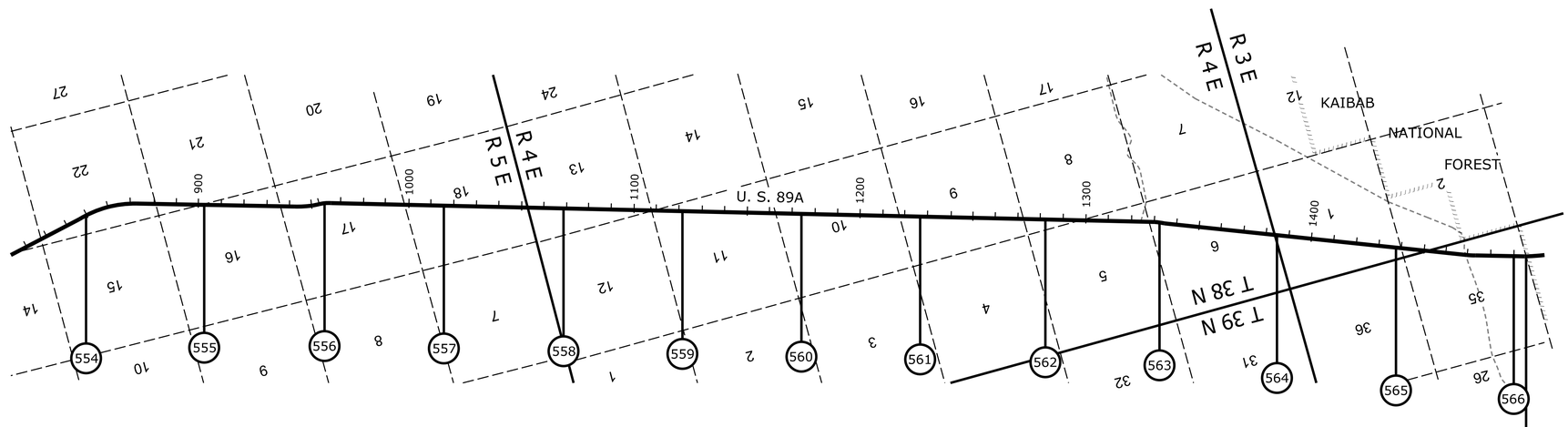

D-3-T-123
Strip Map

F-037-3-602
D-3-T-611

Contact Us

Click in colored box to view Plans/Maps

(xx) Mile Post Number

ADOT Right Of Way Section

Right Of Way Index Map	ROUTE US 89A	MILEPOST 554.00 - 566.00	3
HIGHWAY NAME Bitter Springs - Fredonia Hwy.			

COCONINO COUNTY

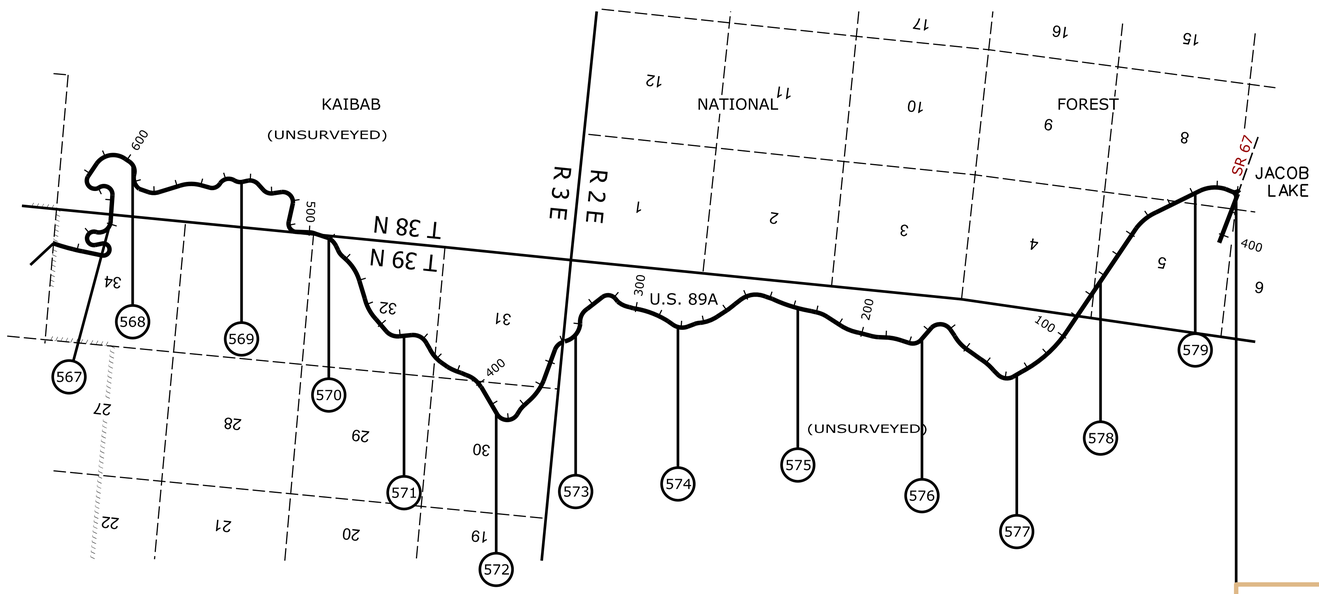

A-3-T-188

Strip Map

F-037-3-602

D-3-T-611

Contact Us

Click in colored box to view Plans/Maps

(xx) Mile Post Number

ADOT Right Of Way Section

Right Of Way Index Map | ROUTE US 89A | MILEPOST 567.00 - 579.00

HIGHWAY NAME Bitter Springs - Fredonia Hwy.

4

G:\9340\Existing_Plans\Basemaps\US - 089A\US 89A Index Sheet.dgn

Modified: 03/26/15 8:38:07 AM

COCONINO COUNTY

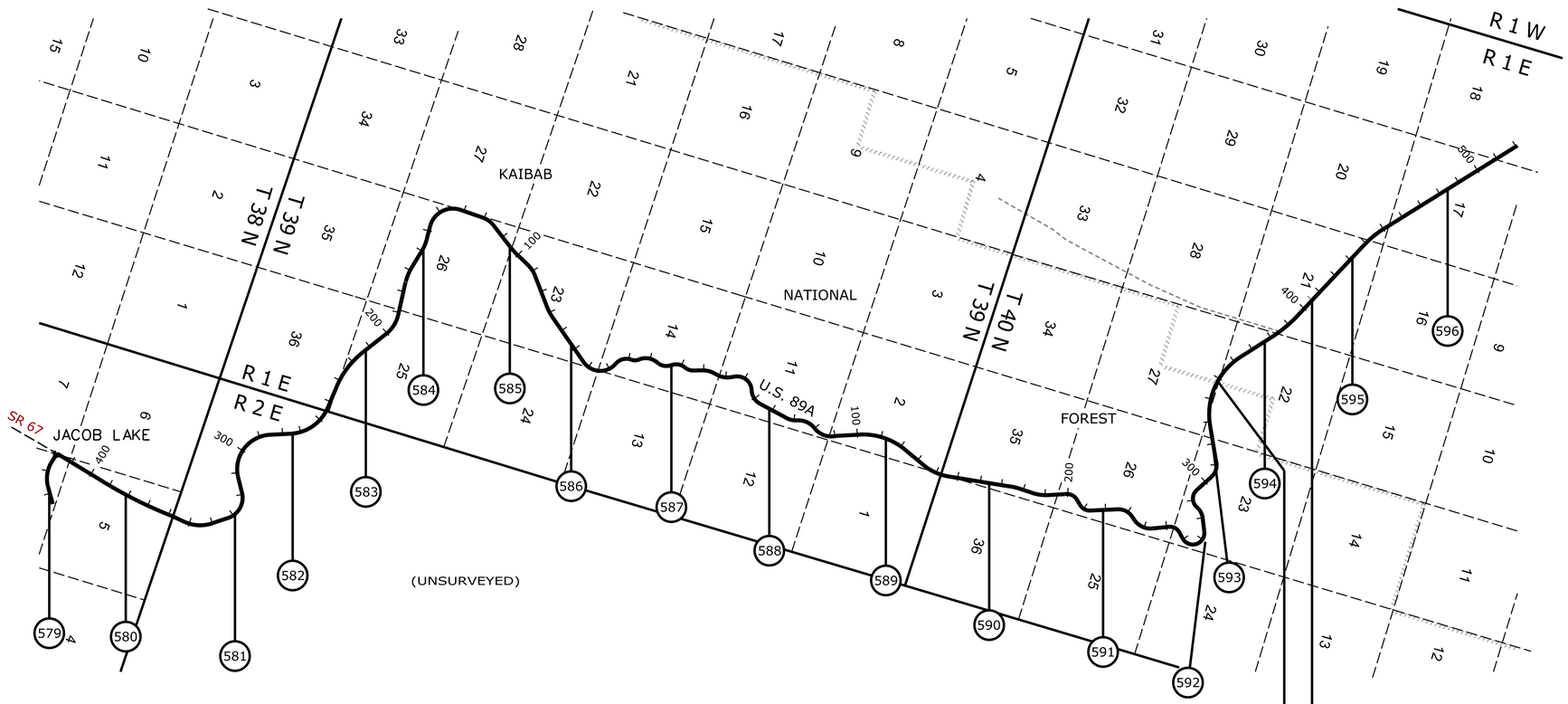

F-037-3-602

D-3-T-611

A-3-T-204

Strip Map 1939

A-3-T-188

Strip Map 1938

Contact Us

Click in colored box to view Plans/Maps

(XX) Mile Post Number

ADOT Right Of Way Section

Right Of Way Index Map

ROUTE US 89A

MILEPOST 579.00 - 596.00

HIGHWAY NAME Bitter Springs - Fredonia Hwy.

5

G:\9340\Existing_Plans\Basemaps\US - 089A\US 89A Index Sheet.dgn

Modified: 03/26/15 8:38:07 AM

COCONINO COUNTY

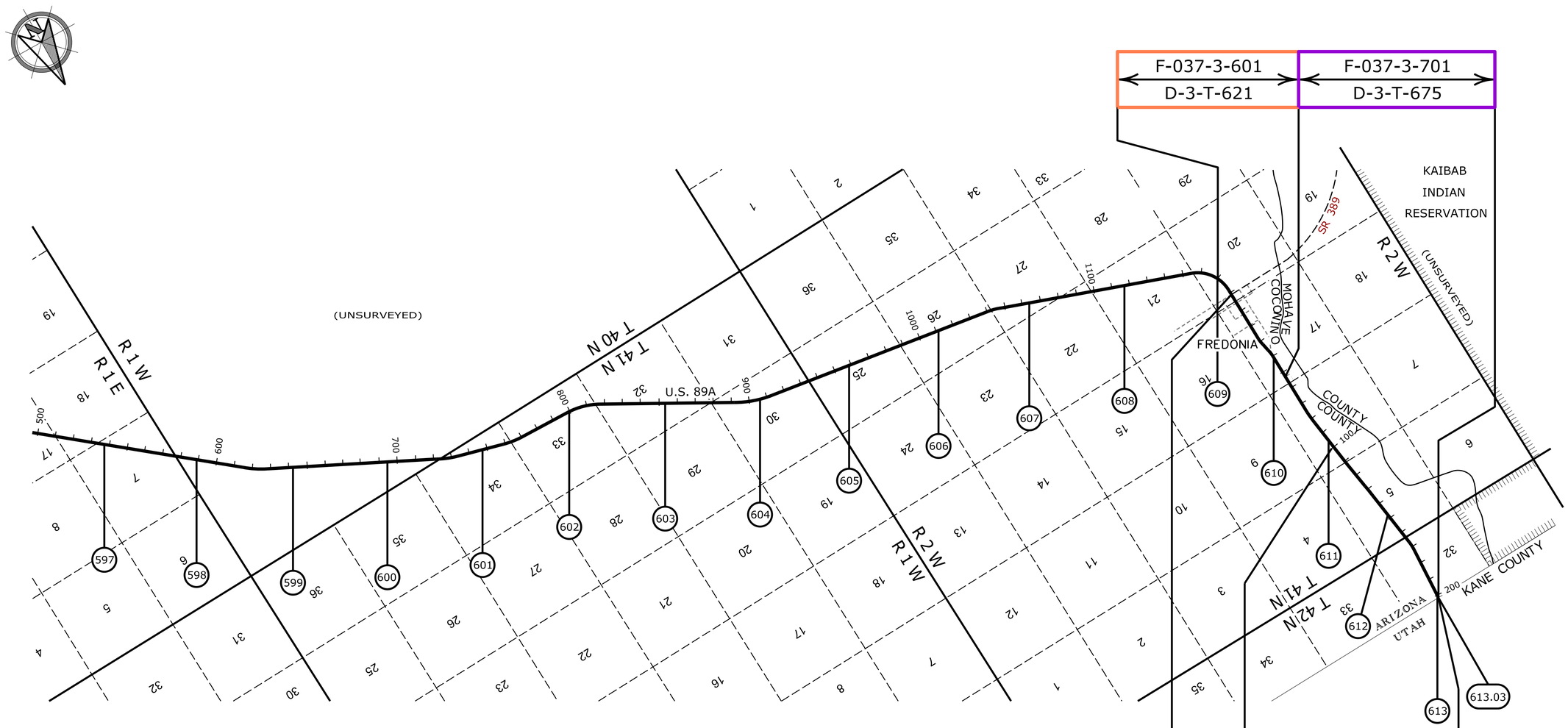

A-3-T-188 1938
Strip Map

A-3-T-559 1962
Strip Map

A-3-T-204 1939
Strip Map

A-3-T-95 1930
Strip Map

Contact Us

Click in colored box to view Plans/Maps

(xx) Mile Post Number

ADOT Right Of Way Section

Right Of Way Index Map

ROUTE US 89A

MILEPOST 597.00 - 613.03

HIGHWAY NAME Bitter Springs - Fredonia Hwy.

6

G:\9340\Existing_Plans\Basemaps\US - 089A\US 89A Index Sheet.dgn

Modified: 03/26/15 8:38:07 AM