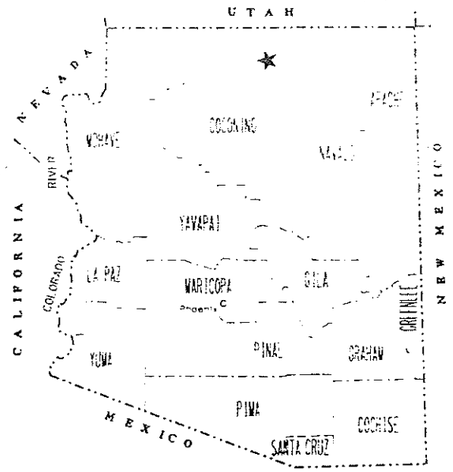

STATE OF ARIZONA
DEPARTMENT OF TRANSPORTATION
HIGHWAYS DIVISION

RIGHT OF WAY PLAN OF THE
CAMERON - BITTER SPRINGS HWY.
JCT. U.S. 89A @ BITTER SPRINGS
89 CN 524 H0513 03R
F-037-2-812

LENGTH OF PROJECT 0.50 MILES DISTRICT 4

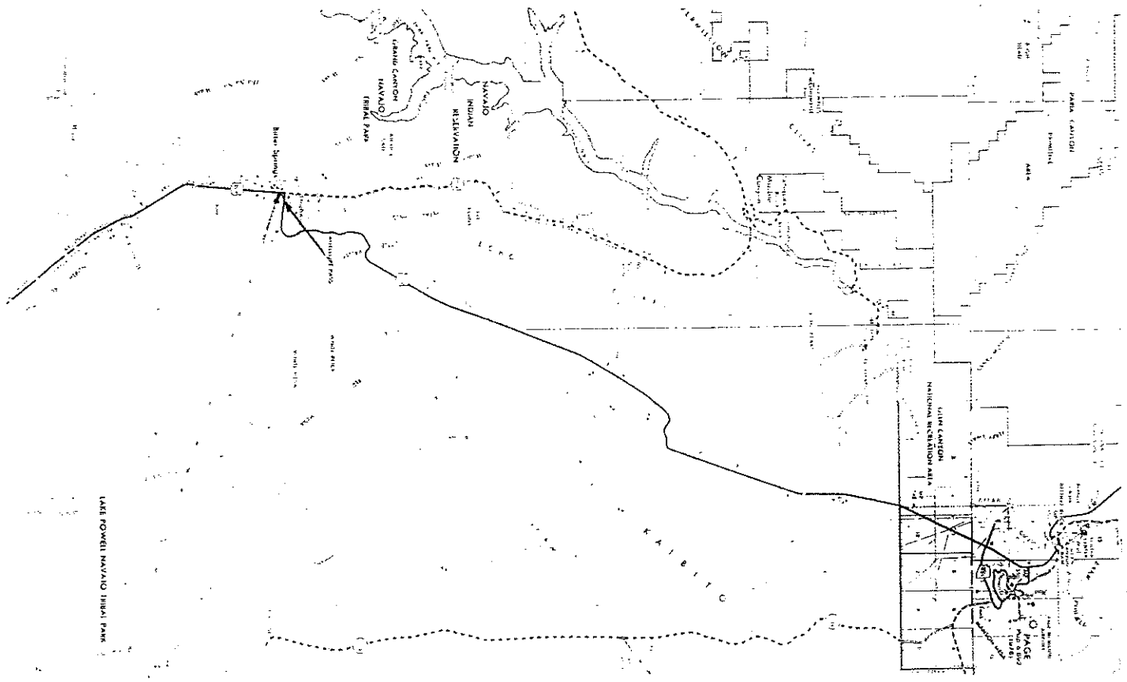

Click here for US 89 Index

ABBREVIATIONS
DATE 11/5/92 Hadley

PUBLIC HEARING REQUIREMENTS CERTIFIED N/A
ENVIRONMENTAL CLEARANCE 7-26-89
C & S REVIEW
BID SET REVIEW

M.P. 523.9 — F-037-2-812 — 89 CN 524 H0513 03R — M.P. 524.4

ARIZONA DEPARTMENT OF TRANSPORTATION BOARD
APPROVED FOR RIGHT OF WAY ACQUISITION IN ACCORDANCE
WITH RESOLUTION 92-03-A-15 DATED 3-20-92
GARY K. ROBINSON STATE ENGINEER

APPROVED IN ACCORDANCE WITH ROADWAY PLANS
DATE 4/2/92
DEPUTY STATE ENGINEER
Robert P Mickelson

U. S. DEPARTMENT OF TRANSPORTATION
FEDERAL HIGHWAY ADMINISTRATION
APPROVED DATE
DIVISION ADMINISTRATOR

DRAWING NO. D-3-T-660
SHEET NO. 1 OF 7

R/W PLANS FILE SET

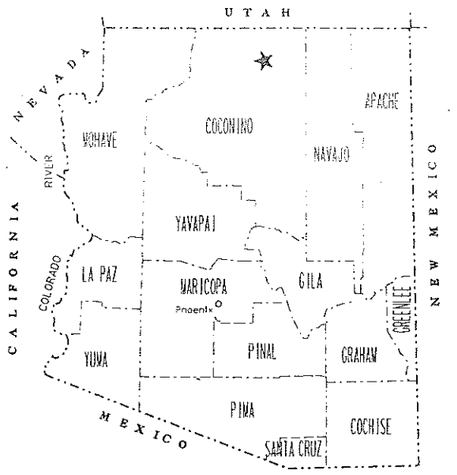

Click here for US 89 Index

FOREST REGION	STATE	PROJECT NO.	SHEET NO.	TOTAL SHEETS	ADDENDUM NO.
9	ARIZ.	F-037-2-812	1	7	

STATE OF ARIZONA
DEPARTMENT OF TRANSPORTATION
HIGHWAYS DIVISION

RIGHT OF WAY PLAN OF THE
CAMERON - BITTER SPRINGS HWY.
JCT. U.S. 89A @ BITTER SPRINGS
89 CN 524 H0513 03R
F-037-2-812

LENGTH OF PROJECT 0.50 MILES DISTRICT 4

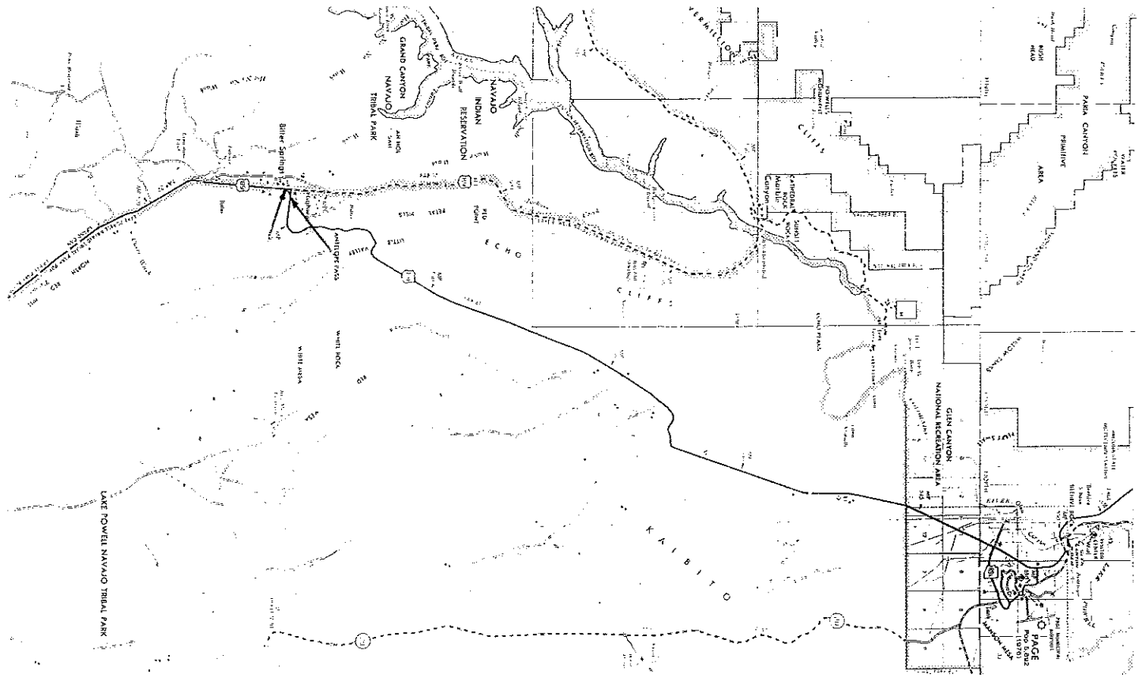

M.P. 523.9 — F-037-2-812 — M.P. 524.4
89 CN 524 H0513 03R

N

DEPARTMENT OF TRANSPORTATION
DOT
STATE OF ARIZONA

PRELIMINARY PLAN
NOT FOR CONSTRUCTION
SUBJECT TO CHANGES, ADDITIONS, ALTERATIONS & CORRECTIONS
DATE 11/5/92 BY Hadley

PUBLIC HEARING REQUIREMENTS CERTIFIED	N/A
ENVIRONMENTAL CLEARANCE	7-26-89
C & S REVIEW	
BID SET REVIEW	

ARIZONA DEPARTMENT OF TRANSPORTATION BOARD
APPROVED FOR RIGHT OF WAY ACQUISITION IN ACCORDANCE
WITH RESOLUTION 92-03-A-15 DATED 3-20-92
GARY K. ROBINSON STATE ENGINEER

APPROVED IN ACCORDANCE WITH ROADWAY PLANS
DATE 4/2/92

DEPUTY STATE ENGINEER
Robert P Mickelsen

U. S. DEPARTMENT OF TRANSPORTATION
FEDERAL HIGHWAY ADMINISTRATION

APPROVED DATE

DIVISION ADMINISTRATOR

DRAWING NO. D-3-T-660
SHEET NO. 1 OF 7

OWNERSHIP RECORD

ACQUISITION RECORD

PARCEL NUMBER	OWNER	DESCRIPTION	TOTAL AREA	AREA REQUIRED GROSS INCLUDING EXISTING R/W	AREA REQUIRED NET EXCLUDING EXISTING R/W	EASEMENT AREA	REMAINDER LEFT	REMAINDER RIGHT	SHEET NO.	CHIEF R/W AGENT APPROVAL	INSTRUMENT TYPE	INSTRUMENT DATE	RECORDED DATE	RECORDED DOCUMENT
3-407	U.S.A. (BUREAU OF INDIAN AFFAIRS)	PT. SEC 4, T.37N., R.7E.			~~6.83 AC.~~ 8.11 AC.	0.43 Ac. T.C.E.			4-5					

[Click here for US 89 Index]

REVISIONS			
C.O. NO.	DATE	BY	DESCRIPTION
8539	7-2-92	GRJ	ADDED T.C.E. TO PAR. 3-407
8592	8-19-92	JCH	REV. NET AREA PAR 3-407

DRAWING NO.	D-3 -T-660
HARD COPY	
DRAWN/DATE	JDC FEB 1992
CHECKED/DATE	

LOUIS C. WARNER & COMPANY
4422 N. CIVIC CENTER PLAZA, SUITE 124
(602) 990-3008 SCOTTSDALE, AZ 85251

ARIZONA DEPARTMENT OF TRANSPORTATION
HIGHWAYS DIVISION
RIGHT OF WAY PLANS SERVICES

HIGHWAY: CAMERON - BITTER SPRINGS
PROJECT NO.: F-037-2
ROUTE: U.S. 89A
LOCATION: JCT. U.S. 89A @ BITTER SPRINGS

TRACS NO. 89 CN 524 H0513 03R

/usr/falusr3/rw11/89rw524.o VIEW NAME=

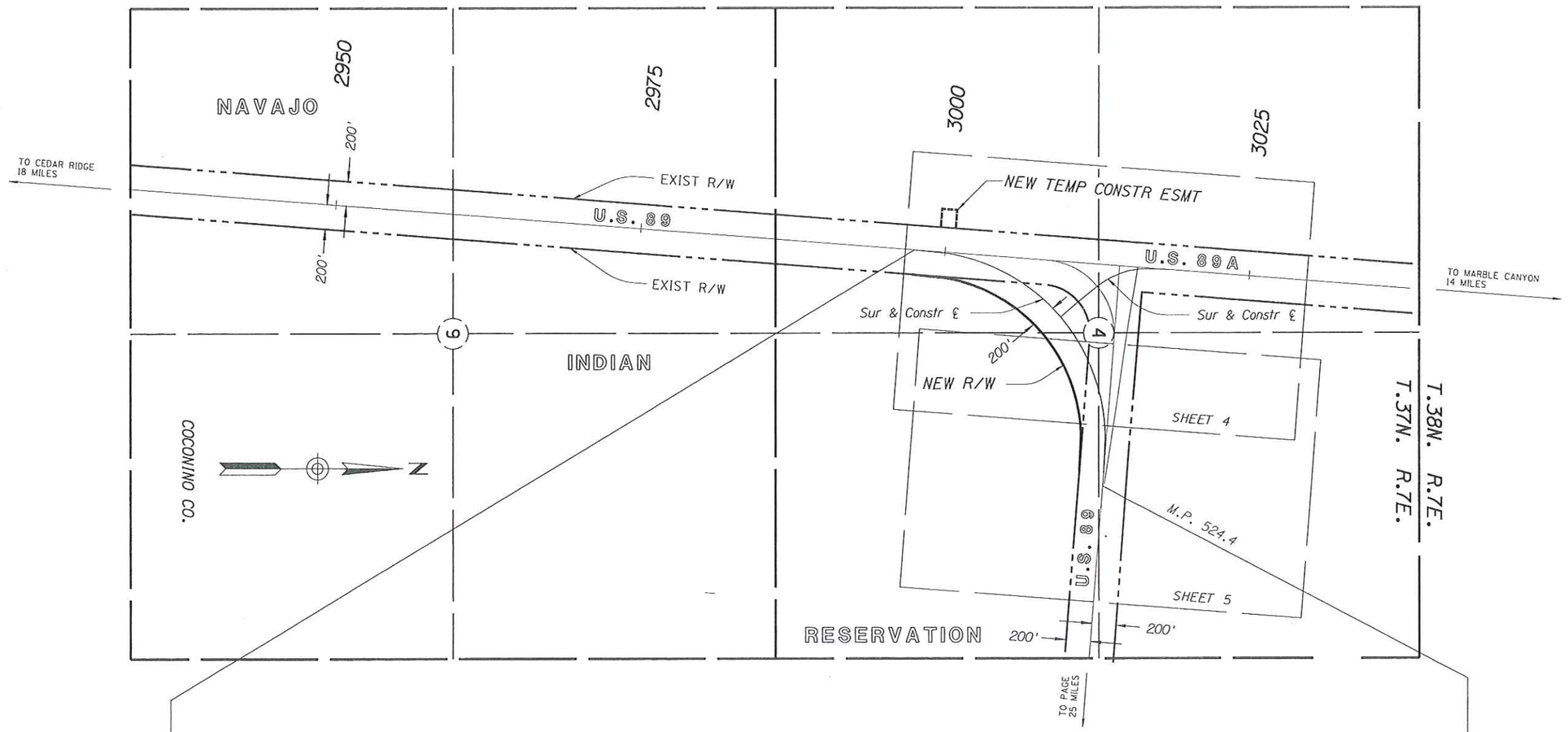

BEGIN R/W PROJECT
89 CN 524 H0513 03R
F-037-2

M.P. 523.9

BEGIN CONST PROJECT
89 CN 524 H0513 03C
HES-037-3(12)

VICINITY MAP

SCALE: 1" = 500'

END R/W PROJECT
89 CN 524 H0513 03R
F-037-2

M.P. 524.4

END CONST PROJECT
89 CN 524 H0513 03C
HES-037-3(12)

Click here for US 89 Index

REVISIONS			
C.O. NO.	DATE	BY	DESCRIPTION
8539	7-2-92	GRJ	ADDED T.C.E. LT STA 3000+00

DRAWING NO.	D-3-T-660
HARD COPY	
DRAWN/DATE	JDC FEB 1992
CHECKED/DATE	

LOUIS C. WARNER & COMPANY
4422 N. CIVIC CENTER PLAZA, SUITE 104
(602) 990-3008 SCOTTSDALE, AZ 85251

ARIZONA DEPARTMENT OF TRANSPORTATION
HIGHWAYS DIVISION
RIGHT OF WAY PLANS SERVICES

HIGHWAY	CAMERON - BITTER SPRINGS
PROJECT NO.	F-037-2
ROUTE	U.S. 89A
LOCATION	JCT. U.S. 89A @ BITTER SPRINGS

SHEET 3 OF 7

TRACS NO. 89 CN 524 H0513 03R

/usr/falcon3/r=11/89=524.v VIEW NAME:

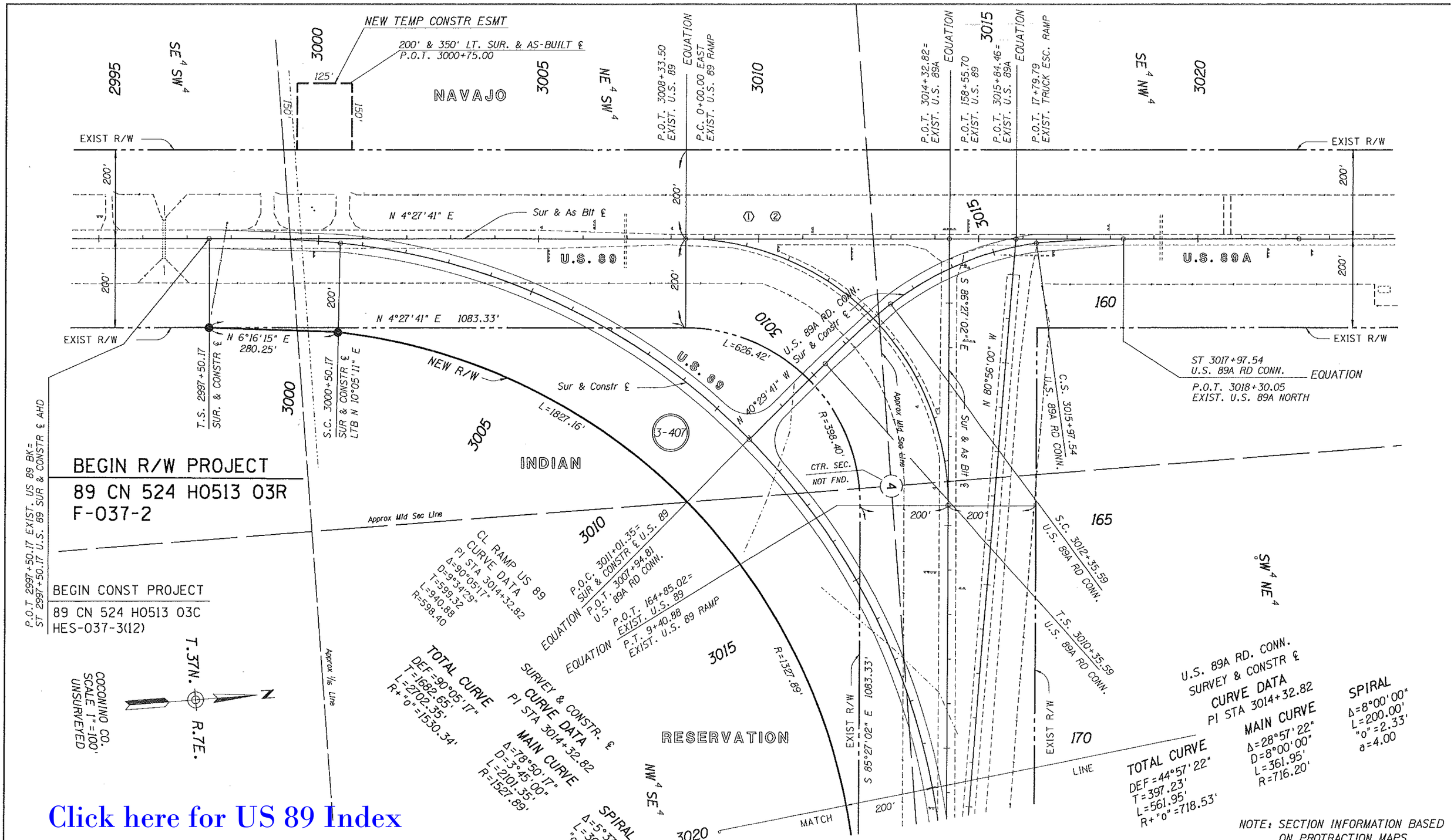

Click here for US 89 Index

INDEX TO EXISTING R/W

IND.	SUBDIVISION	SEC.	TWP.	R.	ACQ. FROM	TYPE	BK./DKT.	PAGE	WIDTH	YEAR	PARCEL NO.
1	PART OF SECTION	4	37N	7E	U.S.A. (B.I.A.)	ESMT	AR-035902		400'	1966	3-045
2	PART OF SECTION	4	37N	7E	U.S.A. (B.I.A.)		PH-086827		400'	1933	

REVISIONS

C.O. NO.	DATE	BY	DESCRIPTION
8539	7-1-92	GRJ	ADDED T.C.E. LT. STA 3000+00
8592	8-19-92	JCH	ADDED DESCRIP. DATA

DRAWING NO.	D-3-T-660
HARD COPY	
DRAWN/DATE	JDC FEB 1992
CHECKED/DATE	JCH FEB 1992

LOUIS C. WARNER & COMPANY (602) 990-3008 4422 N. CIVIC CENTER PLAZA, SUITE 104 SCOTTSDALE, AZ 85251

ARIZONA DEPARTMENT OF TRANSPORTATION
HIGHWAYS DIVISION
RIGHT OF WAY PLANS SERVICES

HIGHWAY: CAMERON - BITTER SPRINGS

PROJECT NO. F-037-2

ROUTE: U.S. 89A

LOCATION: JCT. U.S. 89A @ BITTER SPRINGS

SHEET 4 OF 7

TRACS NO. 89 CN 524 H0513 03R

Click here for US 89 Index

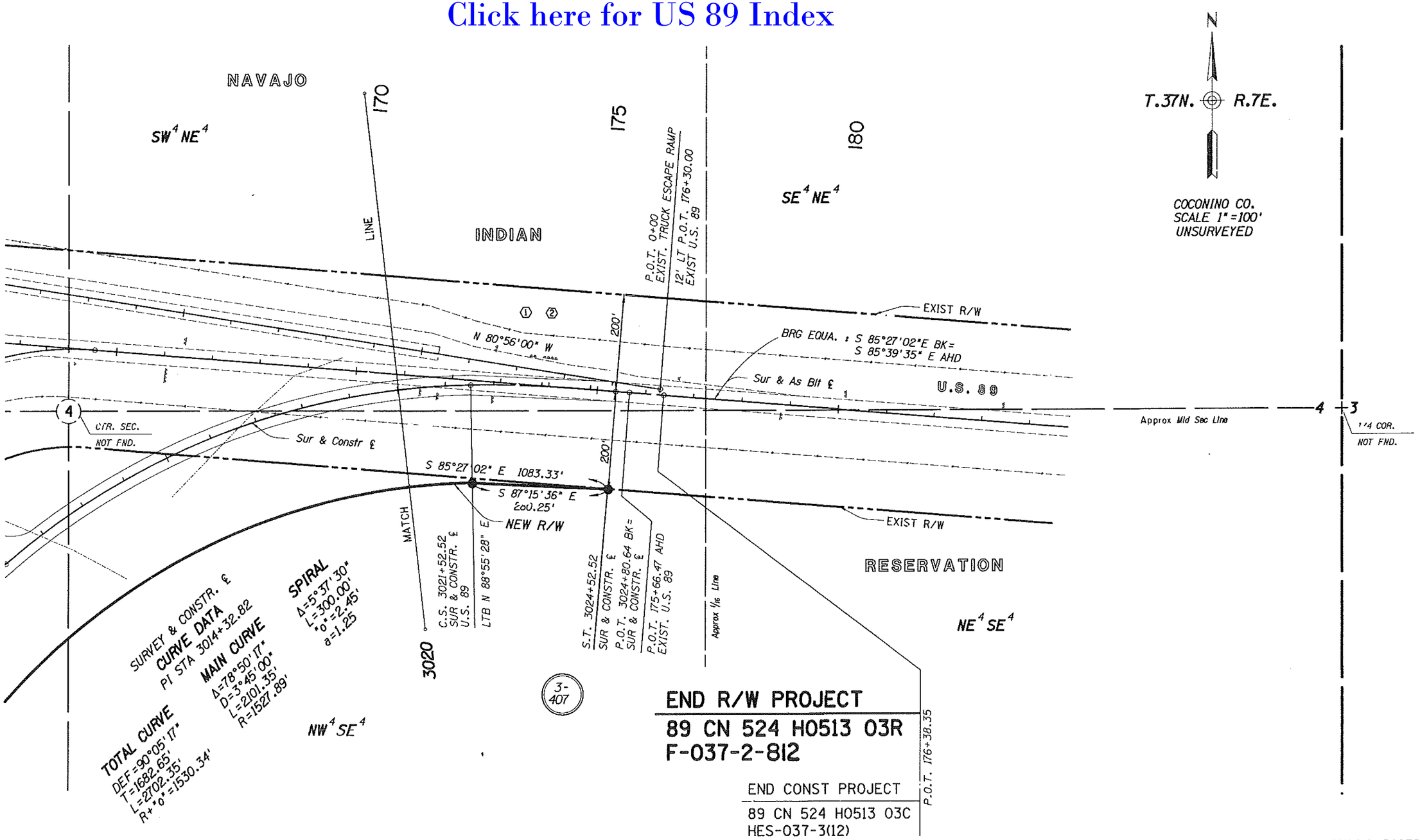

INDEX TO EXISTING R/W

IND.	SUBDIVISION	SEC.	TWP.	R.	ACQ. FROM	TYPE	BK./DKT.	PAGE	WIDTH	YEAR	PARCEL NO.
1	PART OF SECTION	4	37N	7E	U.S.A. (B.I.A.)	ESMT	AR-035902		400'	1966	3-045
2	PART OF SECTION	4	37N	7E	U.S.A. (B.I.A.)	ESMT	PH-086827		400'	1933	

NOTE: SECTION INFORMATION BASED ON PROTRACTION MAPS

REVISIONS			
C.O. NO.	DATE	BY	DESCRIPTION

DRAWING NO.	D-3-T-660
HARD COPY	
DRAWN/DATE	JDC FEB 1992
CHECKED/DATE	JCH FEB 1992

LOUIS C. WARNER & CO. ANY (602) 990-3008 4422 N. CIVIC CENTER PLAZA, P. O. BOX SCOTTSDALE, AZ 85251

ARIZONA DEPARTMENT OF TRANSPORTATION
HIGHWAYS DIVISION
RIGHT OF WAY PLANS SERVICES

HIGHWAY: CAMERON - BITTER SPRINGS
PROJECT NO.: F-037-2-812
ROUTE: U.S. 89
LOCATION: JCT. U.S. 89A & BITTER SPRINGS

REGISTERED LAND SURVEYOR — CERTIFICATE NO. 10902 — JAMES C. HOUSTON — ARIZONA U.S.A.



Click here for US 89 Index

REVISIONS			
C.O. NO.	DATE	BY	DESCRIPTION
8539	7-2-92	GRJ	ADDED T.C.E. LT. STA. 3000+00

DRAWING NO.	D-3-T-660
HARD COPY	
DRAWN/DATE	JDC FEB 1992
CHECKED/DATE	JCH FEB 1992

LOUIS C. WARNER & CO.
4422 N. CIVIC CENTER PLAZA
SCOTTSDALE, AZ 85251

ARIZONA DEPARTMENT OF TRANSPORTATION
HIGHWAYS DIVISION
RIGHT OF WAY PLANS SERVICES

HIGHWAY: CAMERON - BITTER SPRINGS
PROJECT NO.: F-037-2-812

ROUTE: U.S 89 LOCATION: JCT. U.S. 89A BITTER SPRINGS

SHEET 6 OF 7

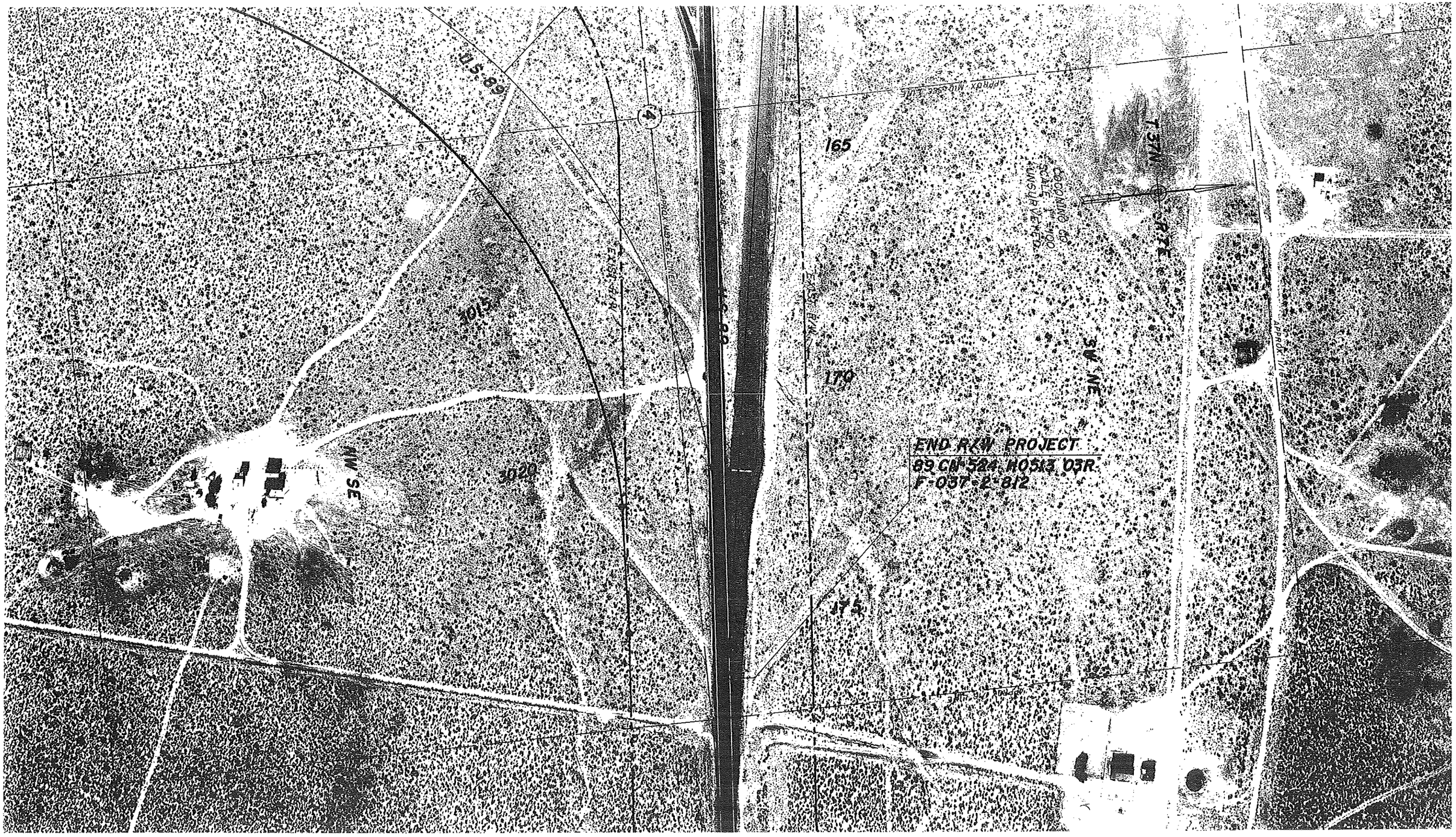

Click here for US 89 Index

REVISIONS			
C.O. NO.	DATE	BY	DESCRIPTION

DRAWING NO.	D 3-1-660
HARD COPY	
DRAWN/DATE	JDC FEB 1992
CHECKED/DATE	JCH FEB 1992

LOUIS C. WARNER & CO.
4422 N. CIVIC CENTER
SCOTTSDALE, AZ 85251

ARIZONA DEPARTMENT OF TRANSPORTATION
HIGHWAYS DIVISION
RIGHT OF WAY PLANS SERVICES

HIGHWAY: CAMERON-BITTER SPRINGS
PROJECT NO.: F-037-2-812

ROUTE: US. 89 LOCATION: JCT. U.S. 89A BITTER SPRINGS

SHEET 7 OF 7