F.H.W.A. REGION	STATE	PROJECT NO.	SHEET NO.	TOTAL SHEETS	FINALIZED PLANS
9	ARIZ.	F-037-1-813	1	12	

STATE OF ARIZONA
DEPARTMENT OF TRANSPORTATION
HIGHWAYS DIVISION

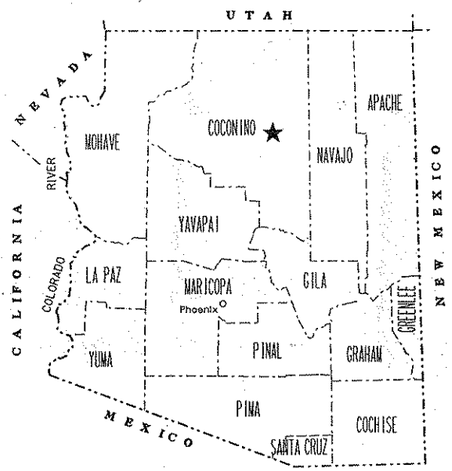

RIGHT OF WAY PLAN OF THE
FLAGSTAFF - CAMERON HWY. (US 89)
FOREST BOUNDARY - GRAY MOUNTAIN
89 CN 442 H2256 01R
F-037-1-813

Click here for US 89 Index

LENGTH OF PROJECT 9 MILES DISTRICT 4

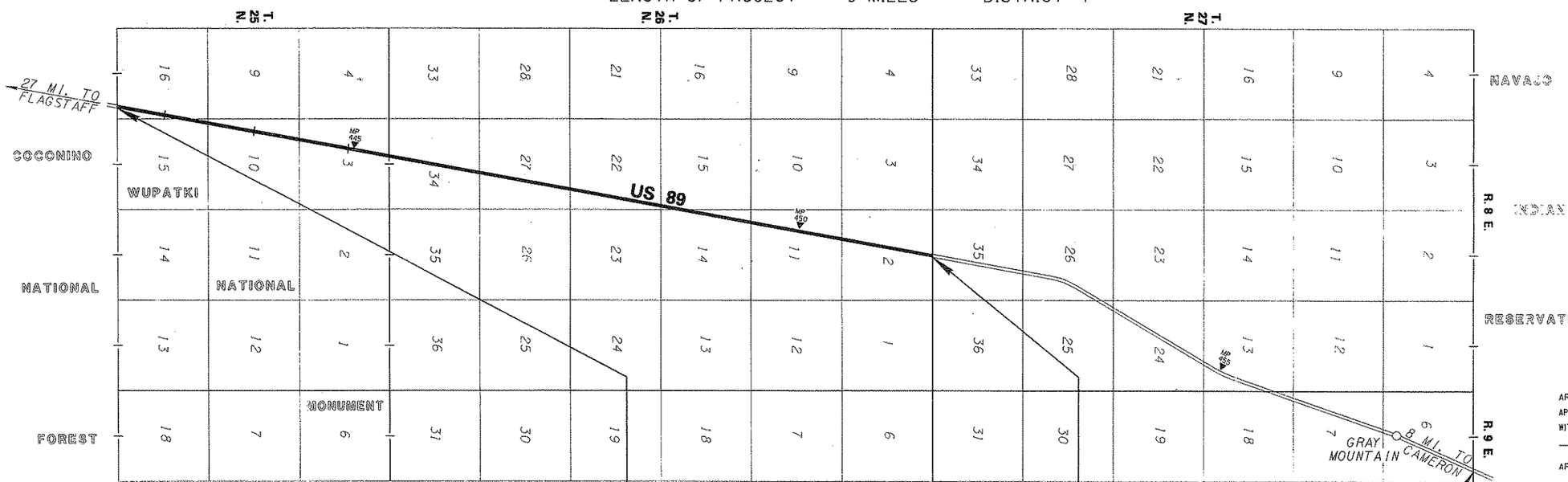

M.P. 442.50 — 89 CN 442 H2256 01R — D-3-T-654 — M.P. 451.50 — F-037-1-705 — D-3-T-642 — M.P. 457.60

PRELIMINARY PRINT
FOR ENGINEERING USE ONLY
SUBJECT TO DESIGN CHANGES, ADDITIONS, ALTERATIONS & CORRECTIONS
DATE 7/17/91 BY Hadley

PUBLIC HEARING REQUIREMENTS CERTIFIED	N/A
ENVIRONMENTAL CLEARANCE	11-28-90
C & S REVIEW	
BID SET REVIEW	

ARIZONA DEPARTMENT OF TRANSPORTATION BOARD APPROVED FOR RIGHT OF WAY ACQUISITION IN ACCORDANCE WITH RESOLUTION 90-10-A-82 DATED 10-19-90
THOMAS A. BRYANT, II STATE ENGINEER

APPROVED IN ACCORDANCE WITH ROADWAY PLANS
DATE 12/26/90

DEPUTY STATE ENGINEER
[signature]

U. S. DEPARTMENT OF TRANSPORTATION
FEDERAL HIGHWAY ADMINISTRATION

APPROVED DATE

DIVISION ADMINISTRATOR

DRAWING NO. D-3-T-654
SHEET NO. 1 OF 12

OWNERSHIP RECORD / ACQUISITION RECORD

PARCEL NUMBER	OWNER	DESCRIPTION	TOTAL AREA	AREA REQUIRED: GROSS INCLUDING EXISTING R/W	AREA REQUIRED: NET EXCLUDING EXISTING R/W	EASEMENT AREA	REMAINDER: LEFT	REMAINDER: RIGHT	SHEET NO.	CHIEF R/W AGENT APPROVAL	INSTRUMENT: TYPE	INSTRUMENT: DATE	RECORDED: DATE	RECORDED: DOCUMENT
3-386	CECIL A. FISHER , et ux	PT. OF S1/2 SE1/4 SE1/4 SEC. 16 , T. 25 N. , R. 8 E.				T.C.E. 0.49 Ac.			5					
3-387	ROBERT F. OLGUIN , et ux	PT. OF S1/2 SE1/4 SE1/4 SEC. 16 , T. 25 N. , R. 8 E.				T.C.E. 0.51 Ac.			5					
3-388	U.S.A. (WUPATKI NATIONAL MONUMENT)	SECTION 3, T. 25 N. , R. 8 E.				T.C.E. 0.41 Ac.			7					
3-389	STATE OF ARIZONA (S.L.D.)	SECTION 34 , T. 26 N. , R. 8 E.				T.C.E. 0.11 Ac.			8					
		SECTION 22 , T. 26 N. , R. 8 E.				T.C.E. 0.23 Ac.			9					
		SECTION 2 , T. 26 N. , R. 8 E.	641.50 Ac.	18.77 Ac.		0.76 Ac. ①	230.10 Ac.	392.10 Ac.	12		S E	12-17-91	not recorded	
3-390	C.O. BAR LIVESTOCK LIMITED PART.	SECTION 11, T. 26 N. , R. 8 E.	640 Ac.	18.25 Ac.		1.91 Ac. ②	93.90 Ac.	526.20 Ac.	11 ,12		SE +	1-17-91	6-11-91	1402/600
3-391	JOE HENRY FREEMAN , et al	PT. OF W1/2 NW1/4 NE1/4 & NW1/4 SW1/4 NE1/4 SEC. 34 T. 26 N.,R. 8 E.				T.C.E. 0.46 Ac.			8					

① THE EASEMENT AREA FOR PARCEL 3-389 CONSISTS OF
0.53 Ac. - SLOPE EASEMENT
0.23 Ac. - T.C.E.

② THE EASEMENT AREA FOR PARCEL 3-390 CONSISTS OF
0.37 Ac. SLOPE EASEMENT
1.26 Ac. - DRAINAGE EASEMENT
0.28 Ac. - T.C.E

NOTE: THESE PLANS WERE COMPILED FROM ADOT RECORDS AND ROAD LOCATION SURVEY PERFORMED BY BRW, PHOENIX, ARIZONA.

Click here for US 89 Index

REVISIONS			
C.O. NO.	DATE	BY	DESCRIPTION

DRAWING NO.	D-3-T-654
HARD COPY	
COUNTY	COCONINO
DRAWN	JPT 11/90
CHECKED	JCH 11/90
SCALE	
ROUTE	US 89
LOCATION	FOREST BOUNDARY - GRAY MOUNTAIN

ARIZONA DEPARTMENT OF TRANSPORTATION
HIGHWAYS DIVISION
RIGHT OF WAY PLANS SERVICES

HIGHWAY: FLAGSTAFF-CAMERON HWY.(US 89)

PROJECT NO. F-037-1-813

REGISTERED LAND SURVEYOR CERTIFICATE NO. 18222 DAVID SHANE ARIZONA, U.S.A.

TRACS NO.

ZF1(45,1838RW442.001)1 VIEW NAME:
5-DEC-1990 21:02

BEGIN R/W PROJECT
F-037-1-813
89 CN 442 H2256 01R

BEGIN CONST PROJECT
F-037-1(13)
89 CN 442 H2256 01C

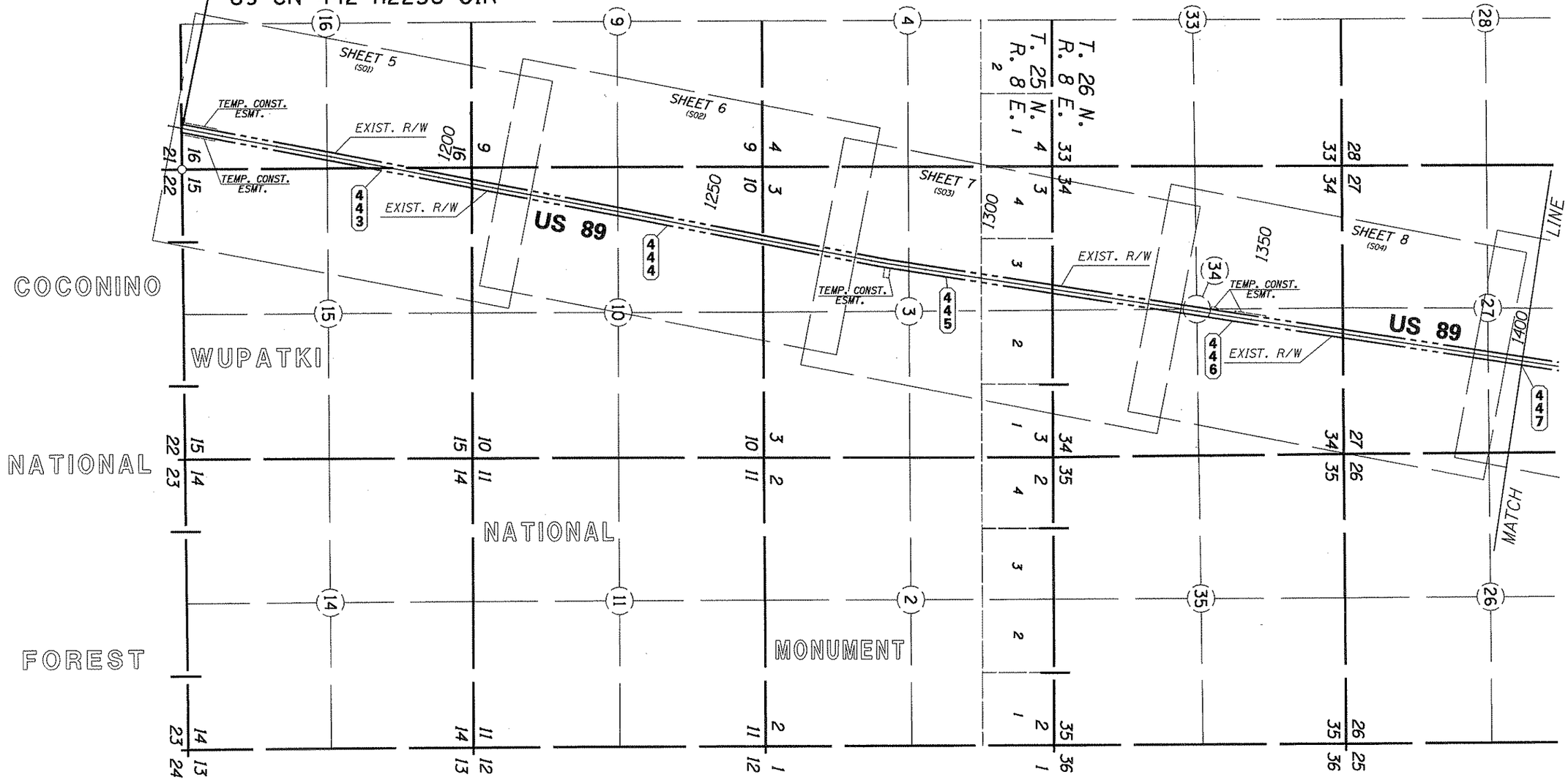

VICINITY MAP

SCALE: 1" = 1000'

Click here for US 89 Index

REVISIONS			
C.O. NO.	DATE	BY	DESCRIPTION

DRAWING NO.	D-3-T-654
HARD COPY	
COUNTY	COCONINO
DRAWN	KJW
CHECKED	JT
SCALE	1"=1000'
ROUTE	US 89
LOCATION	FOREST BOUNDARY - GRAY MOUNTAIN

ARIZONA DEPARTMENT OF TRANSPORTATION
HIGHWAYS DIVISION
RIGHT OF WAY PLANS SERVICES

HIGHWAY: FLAGSTAFF - CAMERON HWY. (US 89)
PROJECT NO. F-037-1-813

SHEET 3 OF 12

ZF1:(45,12)89RW442.V01 VIEW NAME:
29-NOV-1990 20:53

TRACS NO. 89 CN 442 H2256 01R

___ OF ___

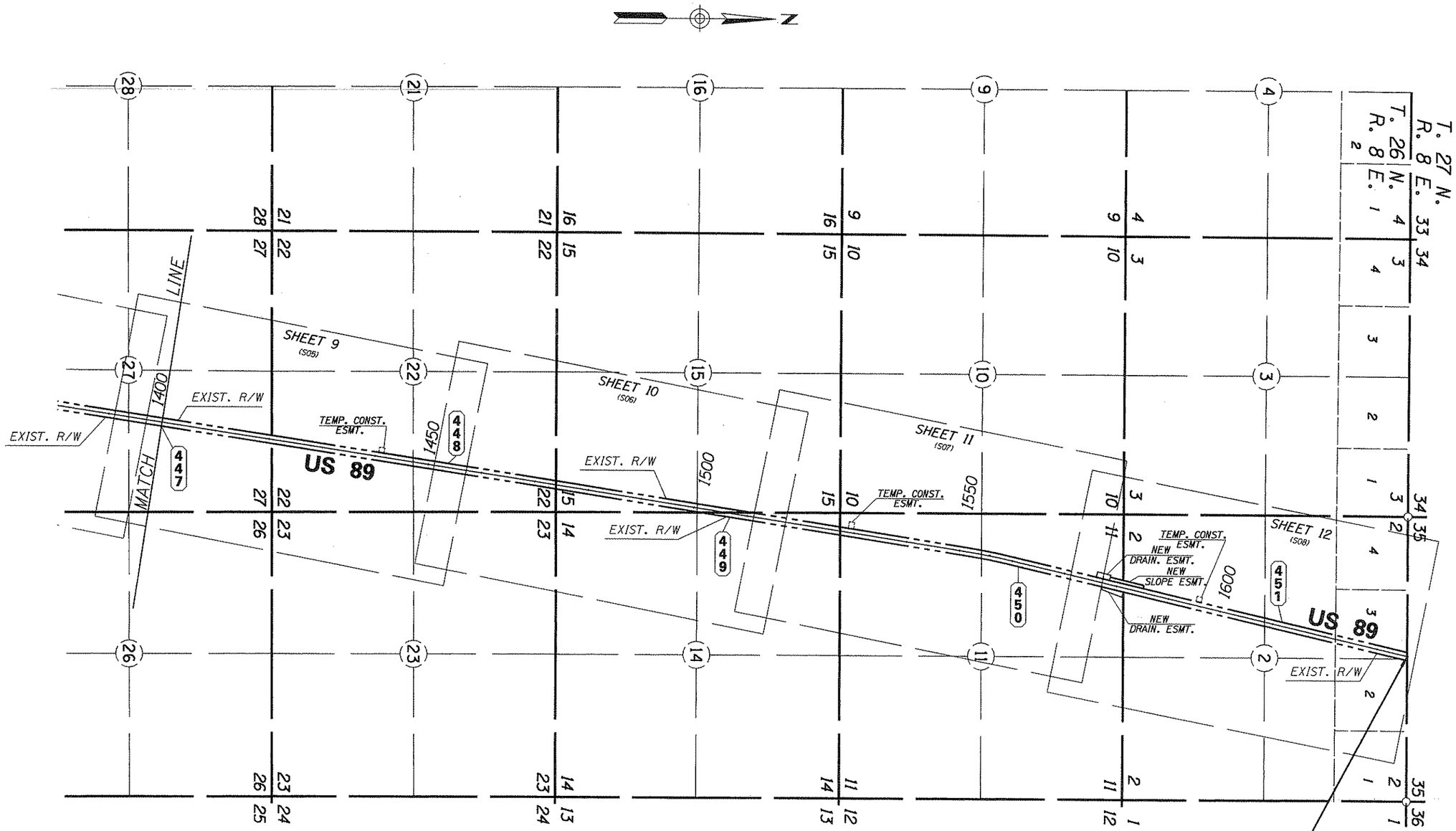

VICINITY MAP

SCALE: 1" = 1000'

END R/W PROJECT
F-037-1-813
89 CN 442 H2256 01R
END CONST PROJECT
F-037-1(13) / 89 CN 442 H2256 01C

BEGIN R/W PROJECT
F-037-1-705
D-3-T-642

REVISIONS			
C.O. NO.	DATE	BY	DESCRIPTION

DRAWING NO.	D-3-T-654
HARD COPY	
COUNTY	COCONINO
DRAWN	KJW
CHECKED	JT
SCALE	1"=1000'
ROUTE	US 89

ARIZONA DEPARTMENT OF TRANSPORTATION
HIGHWAYS DIVISION
RIGHT OF WAY PLANS SERVICES

HIGHWAY: FLAGSTAFF - CAMERON HWY. (US 89)
PROJECT NO. F-037-1-813
LOCATION: FOREST BOUNDARY - GRAY MOUNTAIN

SHEET 4 OF 12

TRACS NO. 89 CN 442 H2256 01R

OF

Click here for US 89 Index

ZF1:(45,12)89RW442.V02:1 VIEW NAME:
29-NOV-1998 20:58

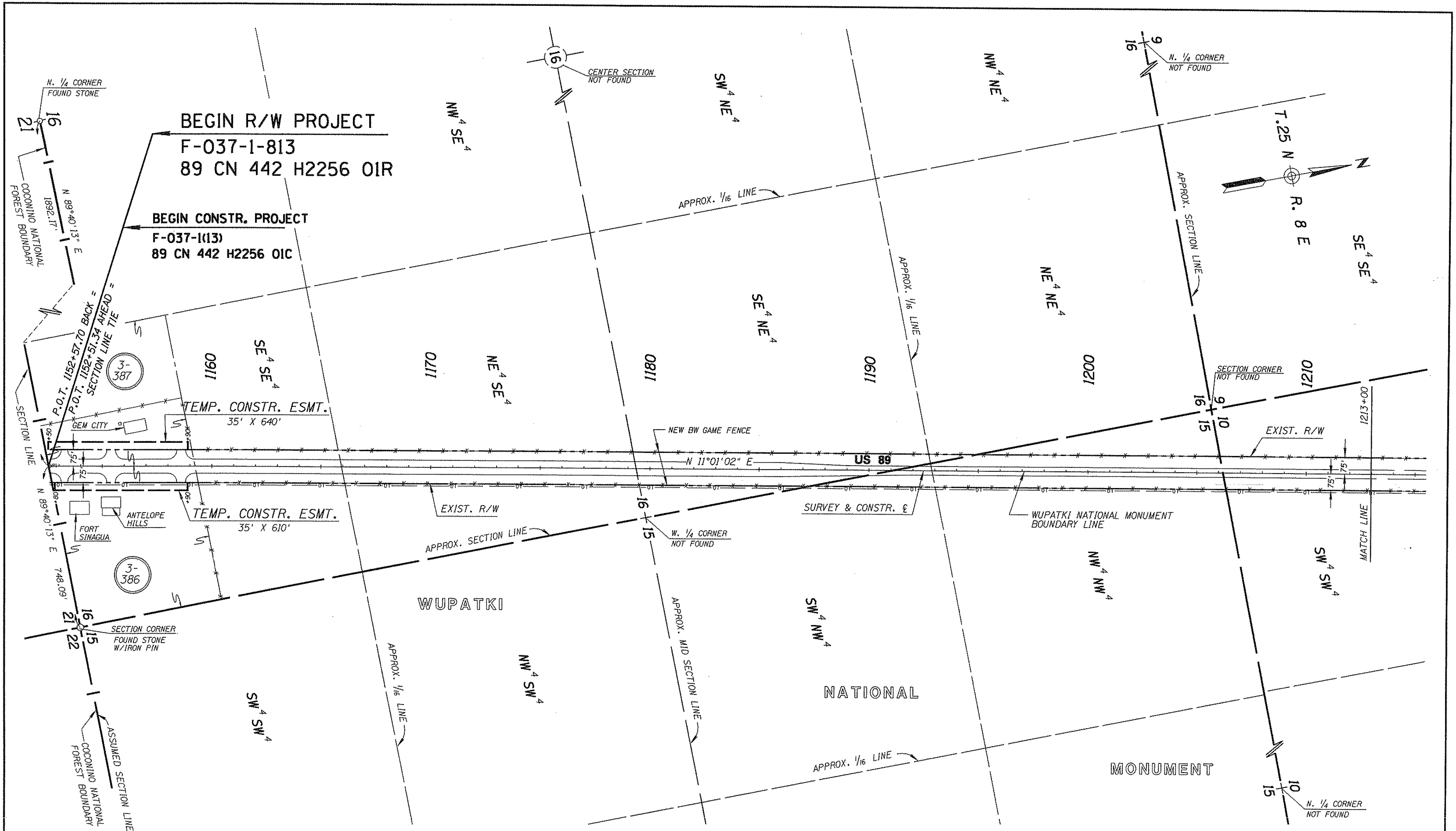

Click here for US 89 Index

REVISIONS			
C.O. NO.	DATE	BY	DESCRIPTION

DRAWING NO.	D-3-T-654	ARIZONA DEPARTMENT OF TRANSPORTATION HIGHWAYS DIVISION RIGHT OF WAY PLANS SERVICES
HARD COPY		
COUNTY	COCONINO	
DRAWN	JPT 11/90	HIGHWAY FLAGSTAFF-CAMERON HWY. (US 89)
CHECKED	JCH 11/90	PROJECT NO. F-037-1-813
SCALE	1"=200'	
ROUTE US 89	LOCATION FOREST BOUNDARY - GRAY MOUNTAIN	

SHEET 5 OF 12

TRACS NO. 89 CN 442 H2256 OIR

___ OF ___

ZF1:(45,10)89RW442.S01:1 VIEW NAME:
29-NOV-1990 20:09

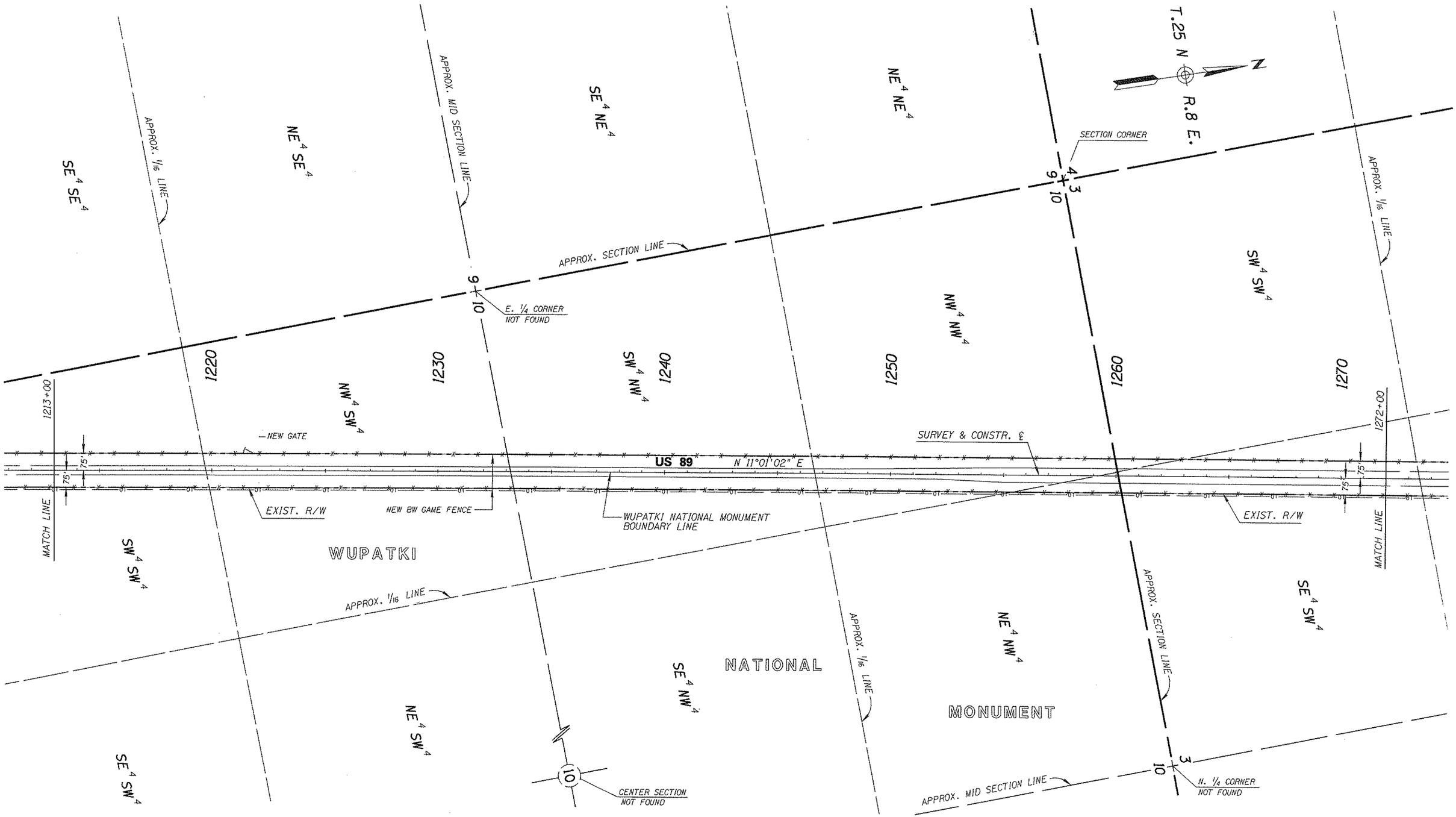

Click here for US 89 Index

REVISIONS			
C.O. NO.	DATE	BY	DESCRIPTION

DRAWING NO.	D-3-T-654
HARD COPY	
COUNTY	COCONINO
DRAWN	JPT 11/90
CHECKED	JCH 11/90
SCALE	1"=200'
ROUTE	US 89
LOCATION	FOREST BOUNDARY - GRAY MOUNTAIN

ARIZONA DEPARTMENT OF TRANSPORTATION
HIGHWAYS DIVISION
RIGHT OF WAY PLANS SERVICES

HIGHWAY: FLAGSTAFF-CAMERON HWY.(US 89)

PROJECT NO. F-037-1-813

SHEET 6 OF 12

TRACS NO. 89 CN 442 H2256 01R

___ OF ___

ZF1:45,10089RW442.S02
29-NOV-1990 20:11
VIEW NAME:

Click here for US 89 Index

REVISIONS			
C.O. NO.	DATE	BY	DESCRIPTION

DRAWING NO.	D-3-T-654
HARD COPY	
COUNTY	COCONINO
DRAWN	JPT 11/90
CHECKED	JCH 11/90
SCALE	1"=200'
ROUTE	US 89
LOCATION	FOREST BOUNDARY - GRAY MOUNTAIN

ARIZONA DEPARTMENT OF TRANSPORTATION
HIGHWAYS DIVISION
RIGHT OF WAY PLANS SERVICES

HIGHWAY: FLAGSTAFF-CAMERON HWY.(US 89)

PROJECT NO. F-037-1-813

SHEET 7 OF 12

TRACS NO. 89 CN 442 H2256 01R

___ OF ___

ZF1:[45,10]89RW442.S03 VIEW NAME:

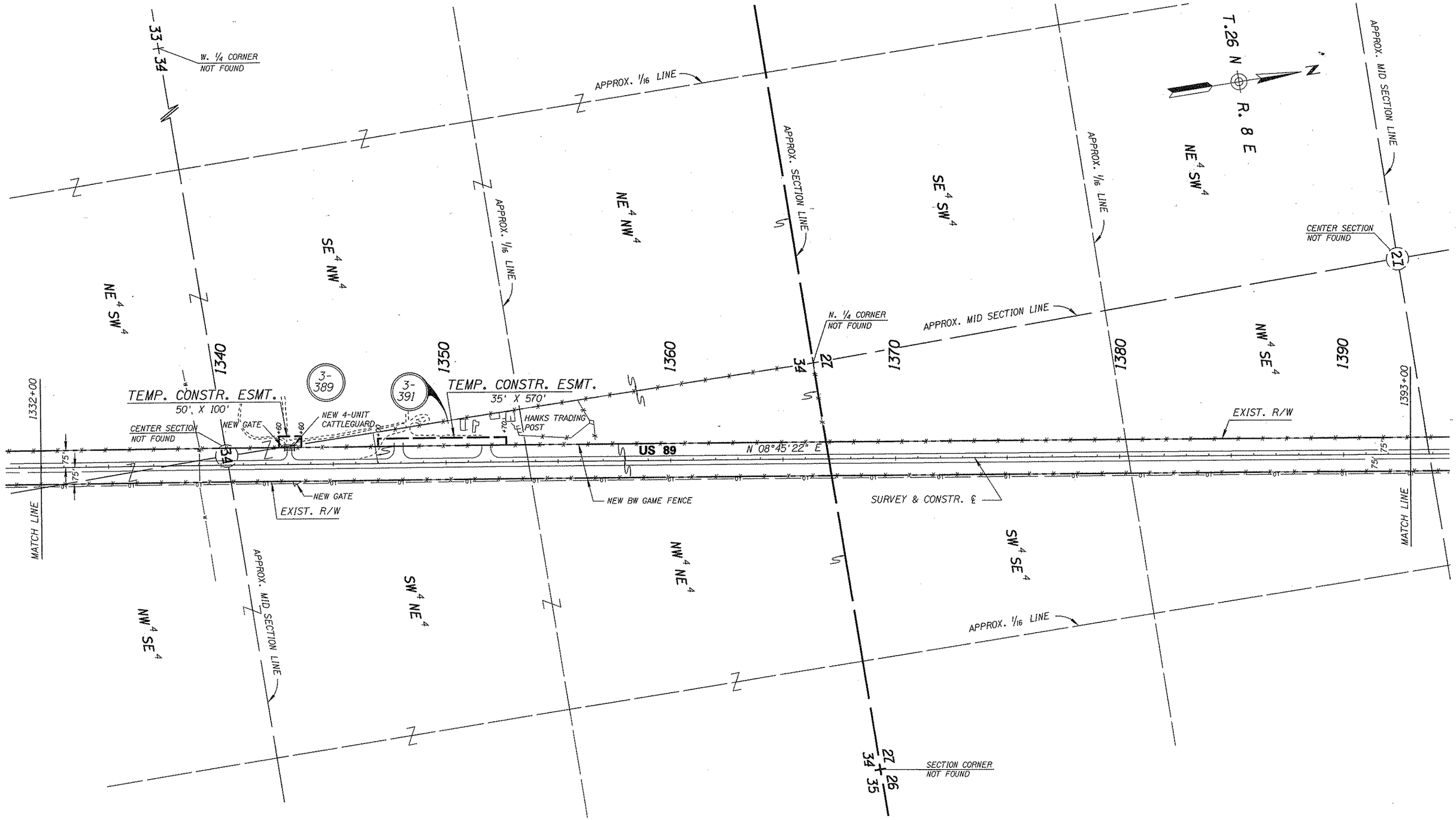

REVISIONS			
C.O. NO.	DATE	BY	DESCRIPTION

DRAWING NO.	D-3-T-654
HARD COPY	
COUNTY	COCONINO
DRAWN	JPT 11/90
CHECKED	JCH 11/90
SCALE	1"=200'
ROUTE	US 89

ARIZONA DEPARTMENT OF TRANSPORTATION
HIGHWAYS DIVISION
RIGHT OF WAY PLANS SERVICES

HIGHWAY: FLAGSTAFF-CAMERON HWY. (US 89)

PROJECT NO. F-037-1-813

LOCATION: FOREST BOUNDARY - GRAY MOUNTAIN

SHEET 8 OF 12

TRACS NO. 89 CN 442 H2256 01R

___ OF ___

ZF1:45,10089RW442.S04
29-NOV-1990 20:18
VIEW NAME:

Click here for US 89 Index

Click here for US 89 Index

REVISIONS			
C.O. NO.	DATE	BY	DESCRIPTION

DRAWING NO.	D-3-T-654
HARD COPY	
COUNTY	COCONINO
DRAWN	JPT 11/90
CHECKED	JCH 11/90
SCALE	1"=200'
ROUTE	US 89
LOCATION	FOREST BOUNDARY - GRAY MOUNTAIN

ARIZONA DEPARTMENT OF TRANSPORTATION
HIGHWAYS DIVISION
RIGHT OF WAY PLANS SERVICES

HIGHWAY: FLAGSTAFF-CAMERON HWY. (US 89)
PROJECT NO. F-037-1-813

SHEET 9 OF 12

TRACS NO. 89 CN 442 H2256 01R

___ OF ___

ZF1:45,10189RW442.S05
29-NOV-1990 20:13
VIEW NAME:

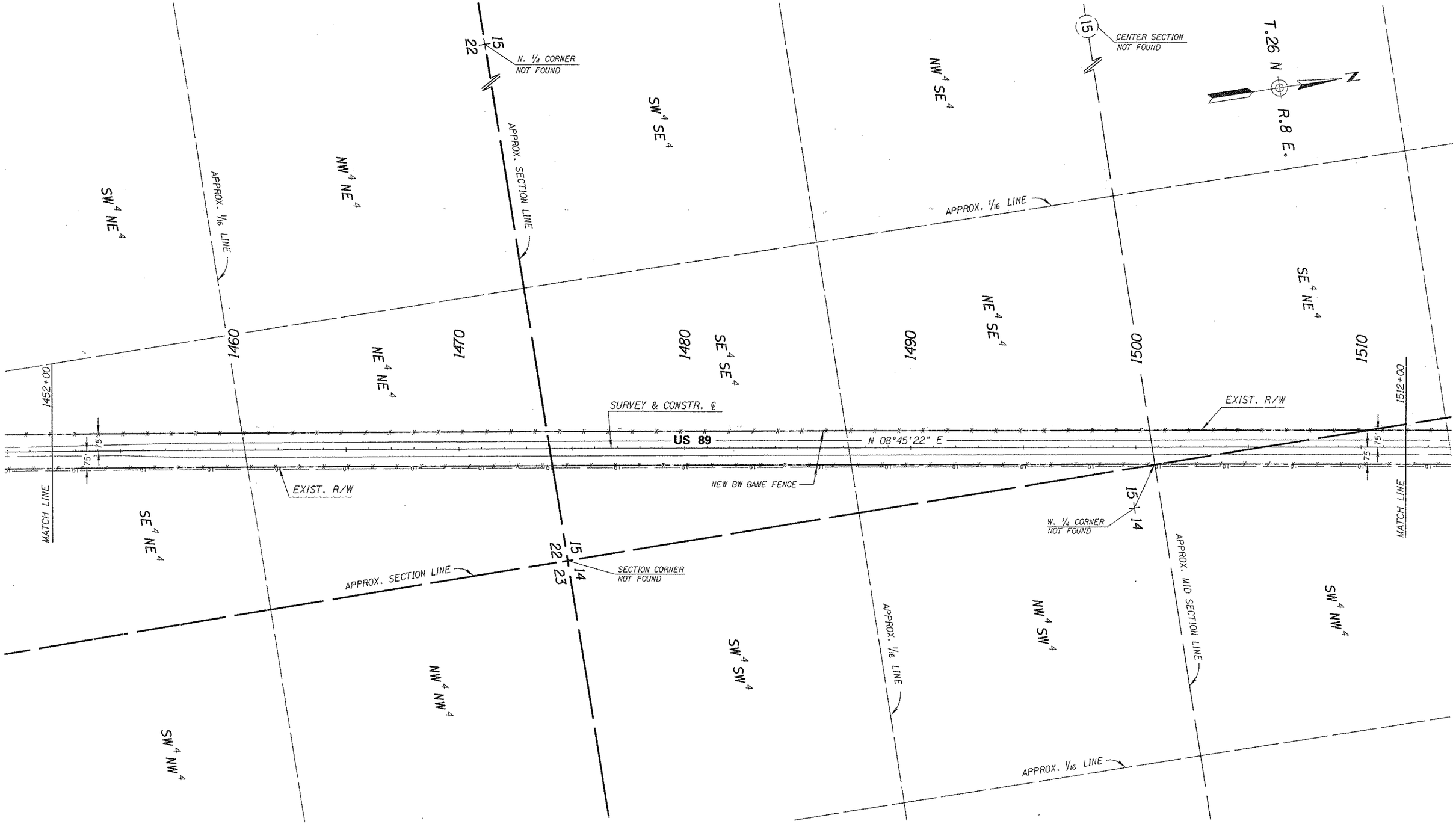

Click here for US 89 Index

REVISIONS			
C.O. NO.	DATE	BY	DESCRIPTION

DRAWING NO.	D-3-T-654
HARD COPY	
COUNTY	COCONINO
DRAWN	JPT 11/90
CHECKED	JCH 11/90
SCALE	1"=200'
ROUTE	US 89
LOCATION	FOREST BOUNDARY - GRAY MOUNTAIN

ARIZONA DEPARTMENT OF TRANSPORTATION
HIGHWAYS DIVISION
RIGHT OF WAY PLANS SERVICES

HIGHWAY: FLAGSTAFF-CAMERON HWY. (US 89)

PROJECT NO. F-037-1-813

SHEET 10 OF 12

ZF1:45.10389RW442.506
29-NOV 1990 20:16
VIEW NAME:

TRACS NO. 89 CN 442 H2256 01R

___ OF ___

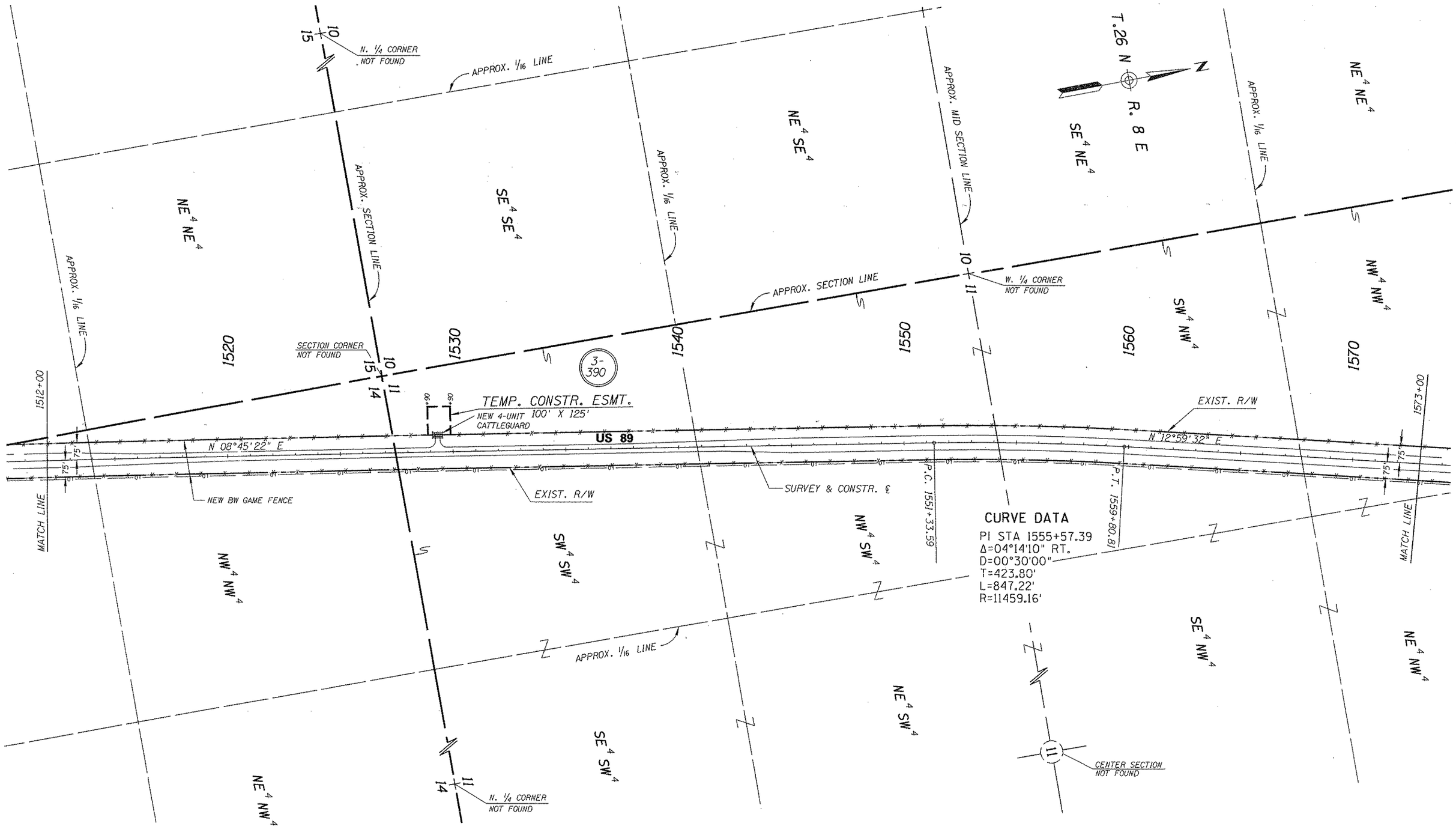

Click here for US 89 Index

REVISIONS			
C.O. NO.	DATE	BY	DESCRIPTION

DRAWING NO.	D-3-T-654
HARD COPY	
COUNTY	COCONINO
DRAWN	JPT 11/90
CHECKED	JCH 11/90
SCALE	1"=200'
ROUTE	US 89
LOCATION	FOREST BOUNDARY - GRAY MOUNTAIN

ARIZONA DEPARTMENT OF TRANSPORTATION
HIGHWAYS DIVISION
RIGHT OF WAY PLANS SERVICES

HIGHWAY: FLAGSTAFF-CAMERON HWY. (US 89)

PROJECT NO. F-037-1-813

SHEET 11 OF 12

ZF1:(45,10)89RW442.S09
29-NOV-1990 20:20
VIEW NAME:

TRACS NO. 89 CN 442 H2256 01R

OF

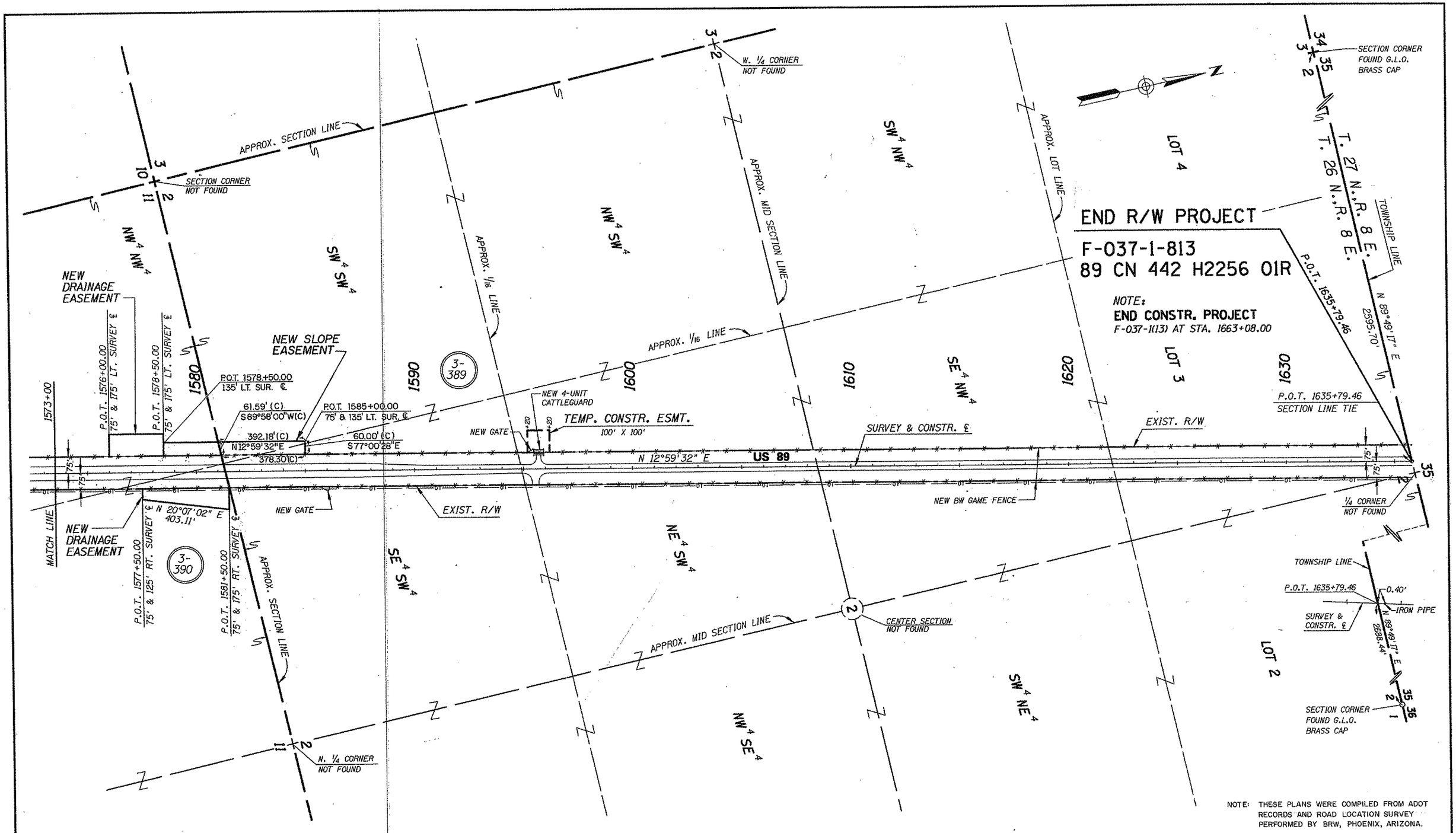

NOTE: THESE PLANS WERE COMPILED FROM ADOT RECORDS AND ROAD LOCATION SURVEY PERFORMED BY BRW, PHOENIX, ARIZONA.

REVISIONS			
C.O. NO.	DATE	BY	DESCRIPTION
8366	6-26-91	LD	ADDED STATE LAND REQUIREMENTS PARCEL 3-389.

DRAWING NO.	D-3-T-654
HARD COPY	
COUNTY	COCONINO
DRAWN	JPT 11/90
CHECKED	JCH 11/90
SCALE	1"=200'
ROUTE	US 89
LOCATION	FOREST BOUNDARY - GRAY MOUNTAIN

ARIZONA DEPARTMENT OF TRANSPORTATION
HIGHWAYS DIVISION
RIGHT OF WAY PLANS SERVICES

HIGHWAY: FLAGSTAFF-CAMERON HWY. (US 89)
PROJECT NO. F-037-1-813

SHEET 12 OF 12

TRACS NO. 89 CN 442 H2256 01R

OF

Click here for US 89 Index

ZF1:45,10:89RW442.S07 VIEW NAME:
29-NOV-1990 20:14