F.H.W.A. REGION	STATE	PROJECT NO.	SHEET NO.	TOTAL SHEETS	FINALIZED PLANS
9	ARIZ.	F-037-1-707	1	19	

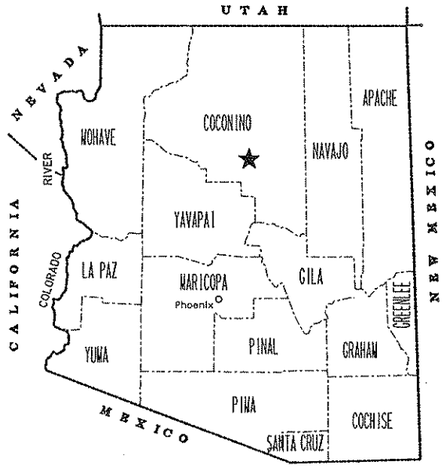

STATE OF ARIZONA
DEPARTMENT OF TRANSPORTATION
HIGHWAYS DIVISION

RIGHT OF WAY PLAN OF THE
FLAGSTAFF - CAMERON
RAILHEAD AVE. - NORTH FOREST BOUNDARY
U.S. HWY 89
PROJECT NO. F-037-1-707

LENGTH OF PROJECT 24.07 MILES DISTRICT IV

PRELIMINARY PRINT
FOR ENGINEERING USE ONLY
SUBJECT TO DESIGN CHANGES, ADDITIONS, ALTERATIONS & CORRECTIONS
DATE 6/30/95 BY CZ

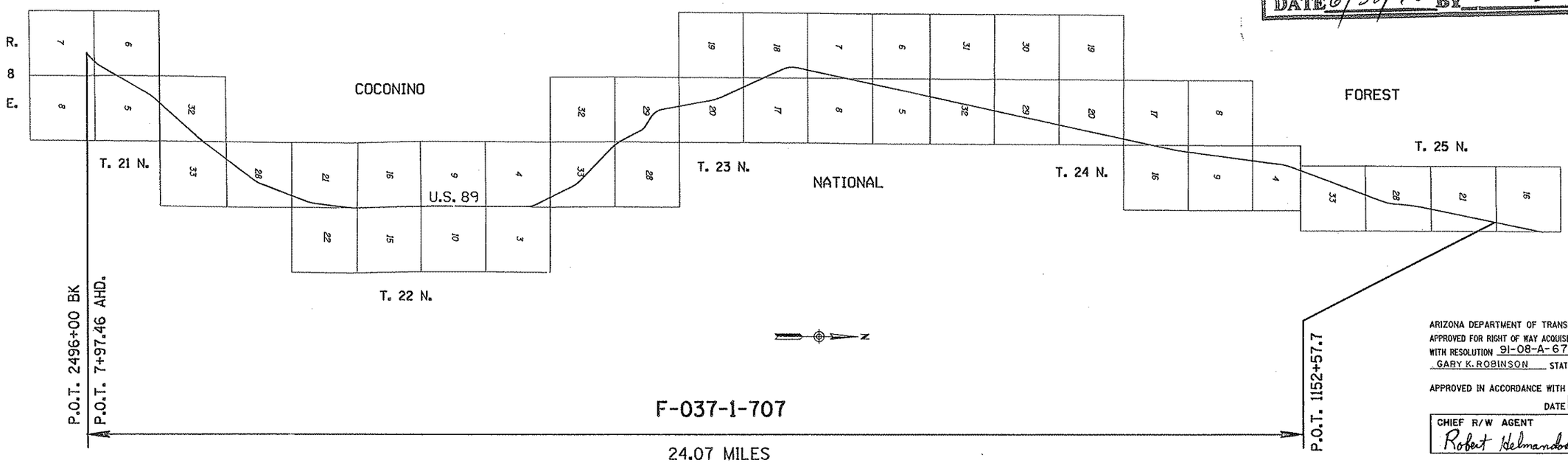

ARIZONA DEPARTMENT OF TRANSPORTATION BOARD
APPROVED FOR RIGHT OF WAY ACQUISITION IN ACCORDANCE WITH RESOLUTION 91-08-A-67 DATED 8-16-91
GARY K. ROBINSON STATE ENGINEER

APPROVED IN ACCORDANCE WITH ROADWAY PLANS
DATE 2/26/93
CHIEF R/W AGENT
Robert Helmandollar

U. S. DEPARTMENT OF TRANSPORTATION
FEDERAL HIGHWAY ADMINISTRATION

APPROVED DATE
DIVISION ADMINISTRATOR

PUBLIC HEARING REQUIREMENTS CERTIFIED	N/A
ENVIRONMENTAL CLEARANCE	N/A
C & S REVIEW	N/A
BID SET REVIEW	N/A

Click here for US 89 Index

DRAWING NO. D-3-T-656
SHEET NO. 1 OF 19

OWNERSHIP RECORD / ACQUISITION RECORD

PARCEL NUMBER	OWNER	DESCRIPTION	TOTAL AREA	AREA REQUIRED: GROSS INCLUDING EXISTING R/W	AREA REQUIRED: NET EXCLUDING EXISTING R/W	EASEMENT AREA	REMAINDER: LEFT	REMAINDER: RIGHT	SHEET NO.	CHIEF R/W AGENT APPROVAL	INSTRUMENT: TYPE	INSTRUMENT: DATE	RECORDED: DATE	RECORDED: DOCUMENT
3-090	U.S.A. (COCONINO NATIONAL FOREST)	PT. SEC. 6, T.21N. R.8E.			5.5 Ac.				SEE PROJECT F-037-1-701					
		PT. SEC. 32, T.22N., R.8E.			14.6 Ac.	DE 5000 S.F.								
3-244	U.S.A. (COCONINO NATIONAL FOREST)	PT. SEC. 21,16, T.22N., R.8E.			16.1 Ac.				SEE PROJECT F-037-1-808					
3-396	U.S.A. (COCONINO NATIONAL FOREST)	PT. SEC. 17,18,20,28,29,33, T.23N., R.8E. PT. SEC. 21,28,33, T.25N., R.8E. PT. SEC. 4,9,16,17,20,29,32, T.24N., R.8E.			232.0 Ac.				6-19					
3-232	U.S.A. (COCONINO NATIONAL FOREST)				1.0 Ac.				SEE PROJECT F-037-1-808					

Click here for US 89 Index

REVISIONS			
C.O. NO.	DATE	BY	DESCRIPTION
	JAN 1993	JDC	ADDED PARCEL 3-232, REVISED AREAS
8855	05/16/94	JDC	REVISED AREA PARCEL 3-396

DRAWING NO.	D-3-T-656
HARD COPY	N.A.
DRAWN/DATE	J.D.C. 1991
CHECKED/DATE	STL 3/91

WARNER CAMPANELLA MORIUCHI — 4110 N. 70th STREET SCOTTSDALE, ARIZONA 85251 (602) 990-3008

ARIZONA DEPARTMENT OF TRANSPORTATION
HIGHWAYS DIVISION
RIGHT OF WAY PLANS SERVICES

HIGHWAY: FLAGSTAFF - CAMERON

PROJECT NO. F-037-1-707

ROUTE: U.S. 89

LOCATION: RAILHEAD AVE. - NORTH FOREST BOUNDARY

1 JUN 94

SHEET 2 OF 19

TRACS NO. 89 CN 419 H 2849 07R

____ OF ____

*****DGN+SPECIFICATION+*****
*****SYSTIME*****
VIEW NAME:

Click here for US 89 Index

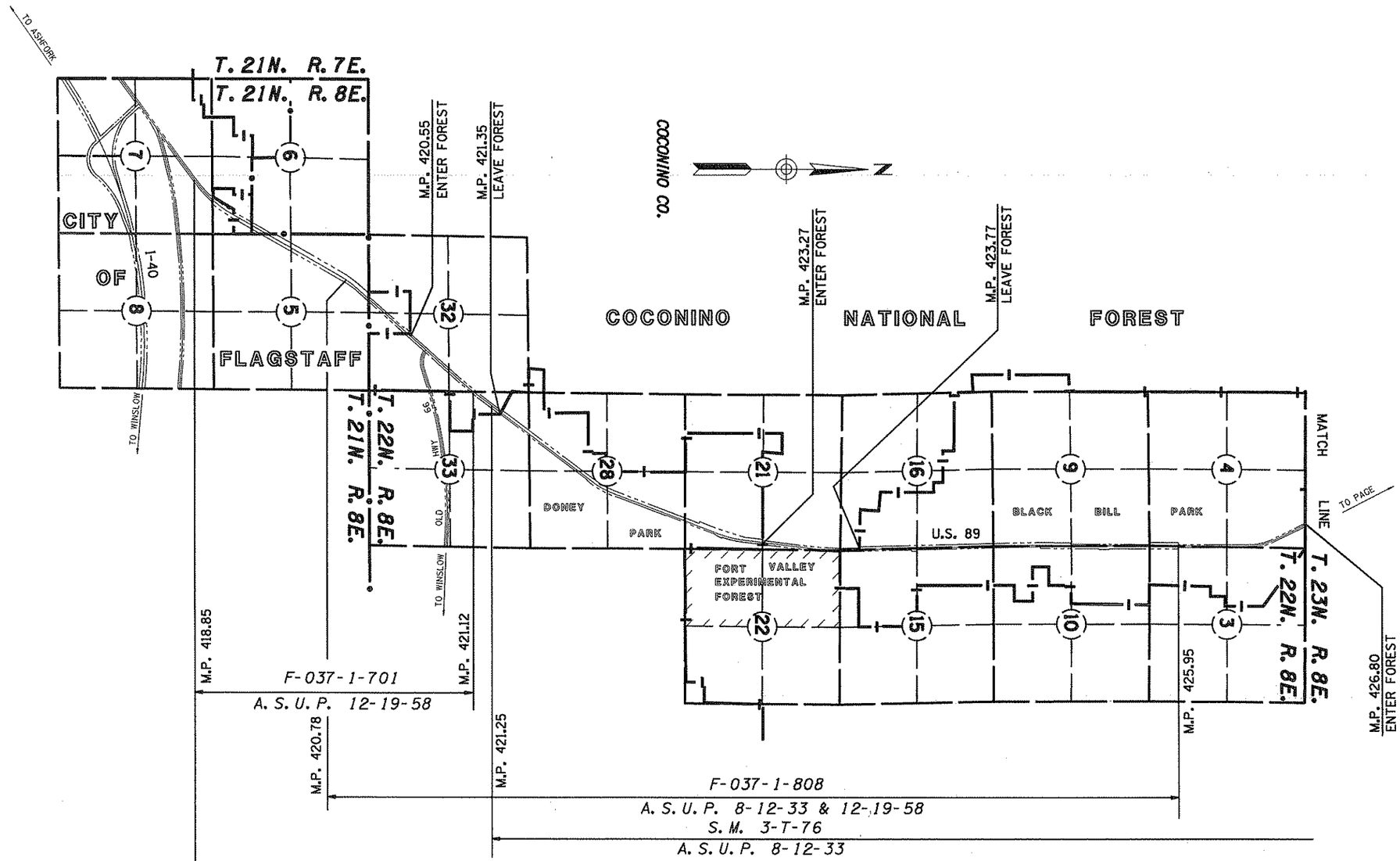

BEGIN R/W PROJECT
89 CN 419 H 2849 07R

VICINITY MAP

SCALE 1" = 2000'

REVISIONS			
C.O. NO.	DATE	BY	DESCRIPTION
8855	05/16/94	JDC	CHANGED 200' R/W TO 132' R/W

DRAWING NO.	D-3-T-656
HARD COPY	N.A.
DRAWN/DATE	J.D.C. 1991
CHECKED/DATE	STL 3/91
WARNER CAMPANELLA MORIUCHI	4110 N. 70th STREET SCOTTSDALE, ARIZONA 85251 (602) 990-3008
ROUTE	U.S. 89
LOCATION	RAILHEAD AVE. - NORTH FOREST BOUNDARY

ARIZONA DEPARTMENT OF TRANSPORTATION
HIGHWAYS DIVISION
RIGHT OF WAY PLANS SERVICES

HIGHWAY: FLAGSTAFF - CAMERON

PROJECT NO. F-037-1-707

SHEET 3 OF 19

TRACS NO. 89 CN 419 H 2849 07R

____ OF ____

*****DGN-SPECIFICATION*****
*****SYSTIME*****
VIEW NAME:

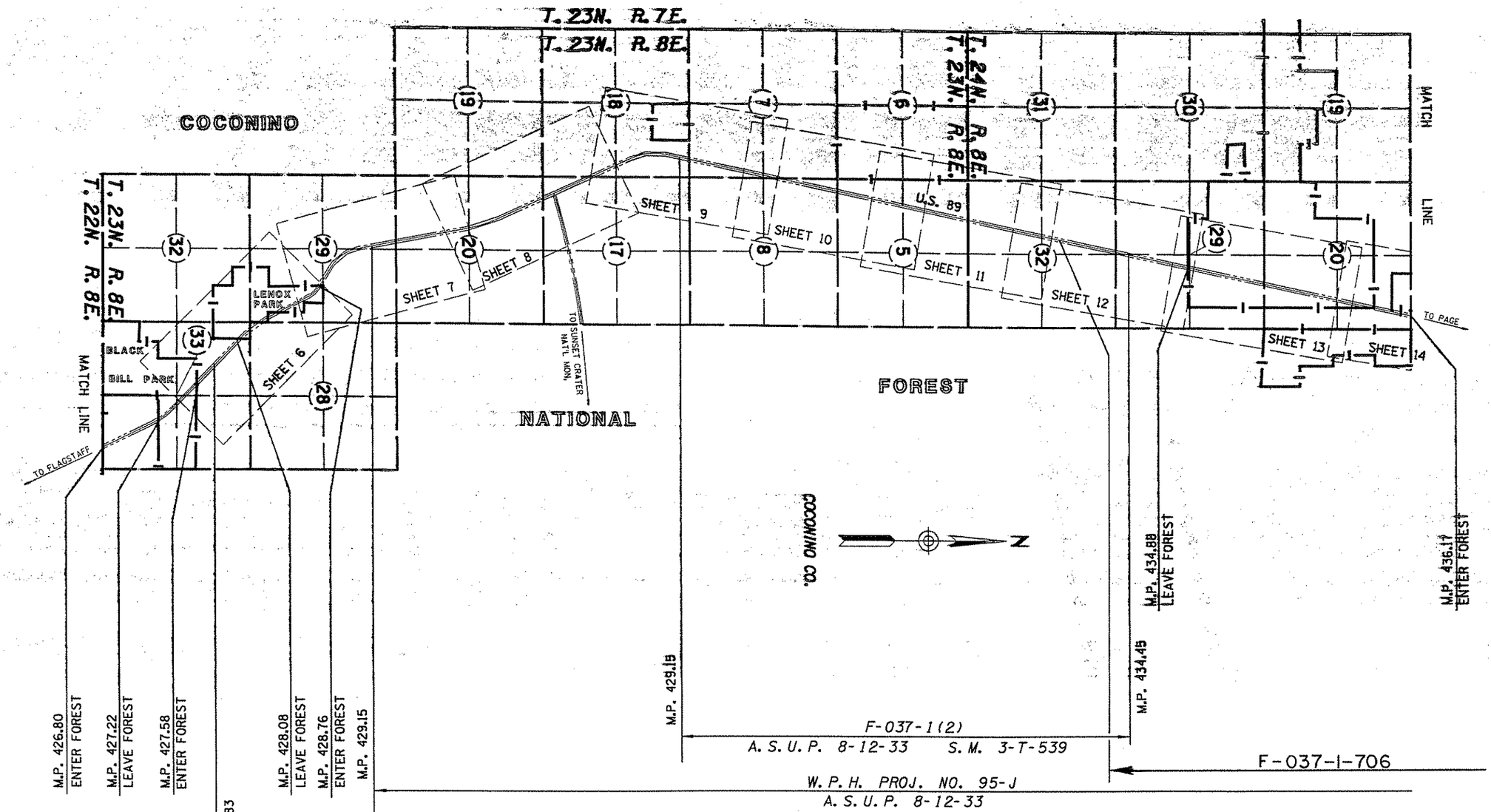

VICINITY MAP

SCALE 1" = 2000'

Click here for US 89 Index

REVISIONS			
C.O. NO.	DATE	BY	DESCRIPTION
8855	05/16/94	JDC	CHANGED 200' R/W TO 132' R/W

DRAWING NO.	D-3-T-656
HARD COPY	N.A.
DRAWN/DATE	J.D.C. 1991
CHECKED/DATE	STL 3/91
WARNER CAMPANELLA MORIUCHI	4120 N. 70th STREET SCOTTSDALE, ARIZONA 85251 (602) 990-3008
ROUTE	U.S. 89
LOCATION	RAILHEAD AVE. - NORTH FOREST BOUNDARY

ARIZONA DEPARTMENT OF TRANSPORTATION
HIGHWAYS DIVISION
RIGHT OF WAY PLANS SERVICES

HIGHWAY: FLAGSTAFF - CAMERON

PROJECT NO. F-037-1-707

SHEET 4 OF 19

TRACS NO. 89 CN 419 H 2849 07R

OF

*****DGN-SPECIFICATION*****
*****SYSTIME*****
VIEW NAME:

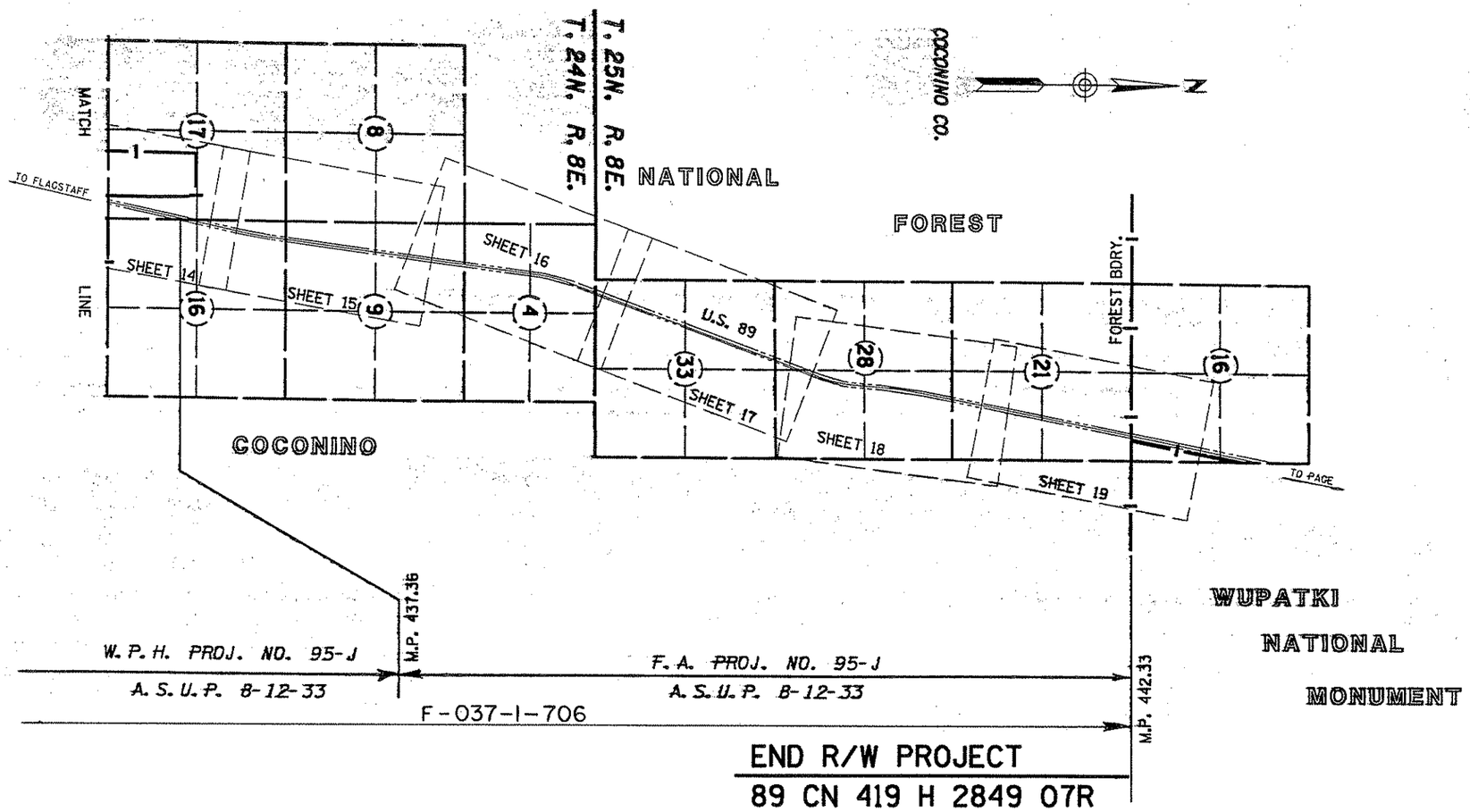

VICINITY MAP

SCALE 1" = 2000'

Click here for US 89 Index

REVISIONS			
C.O. NO.	DATE	BY	DESCRIPTION
8855	05/16/94	JDC	CHANGED 200' R/W TO 132' R/W

DRAWING NO.	D-3-T-656
HARD COPY	N.A.
DRAWN/DATE	J.D.C. 1991
CHECKED/DATE	STL 3/91
WARNER CAMPANELLA MORITUCHI	4110 N. 70th STREET SCOTTSDALE, ARIZONA 85251 (602) 990-3008
ROUTE	U.S. 89
LOCATION	RAILHEAD AVE. - NORTH FOREST BOUNDARY

ARIZONA DEPARTMENT OF TRANSPORTATION
HIGHWAYS DIVISION
RIGHT OF WAY PLANS SERVICES

HIGHWAY: FLAGSTAFF - CAMERON

PROJECT NO. F-037-1-707

SHEET 5 OF 19

TRACS NO. 89 CN 419 H 2849 07R

*****DGN-SPECIFICATION-*****
VIEW NAME:
*****SYSTIME*****

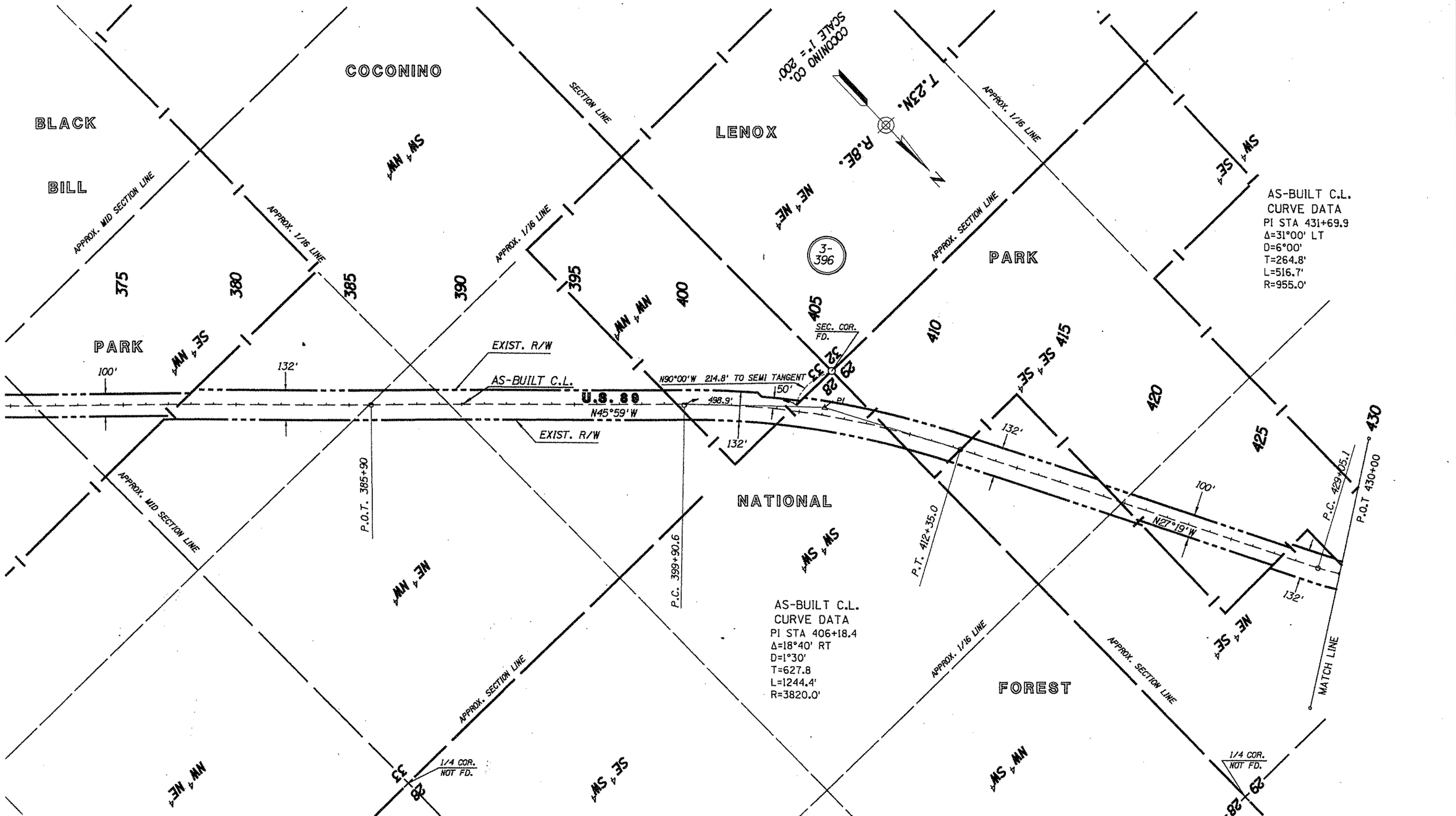

Click here for US 89 Index

REVISIONS			
C.O. NO.	DATE	BY	DESCRIPTION
8855	05/16/94	JDC	CHANGED 200' R/W TO 132' R/W

DRAWING NO.	D-3-T-656
HARD COPY	N.A.
DRAWN/DATE	J.D.C. 1991
CHECKED/DATE	STL 3/91
WARNER CAMPANELLA MORILUCHI	4110 N. 16th STREET SCOTTSDALE, ARIZONA 85251 (602) 990-3008
ROUTE	U.S. 89
LOCATION	RAILHEAD AVE. - NORTH FOREST BOUNDARY

ARIZONA DEPARTMENT OF TRANSPORTATION
HIGHWAYS DIVISION
RIGHT OF WAY PLANS SERVICES

HIGHWAY: FLAGSTAFF - CAMERON

PROJECT NO. F-037-1-707

REGISTERED LAND SURVEYOR — Certificate No. 13817 — JIMMIE D. GROME — Date Signed — Arizona, U.S.A.

SHEET 6 OF 19

TRACS NO. 89 CN 419 H 2849 07R

____ OF ____

*****DGN-SPECIFICATION***** VIEW NAME:
*****SYSTIME*****

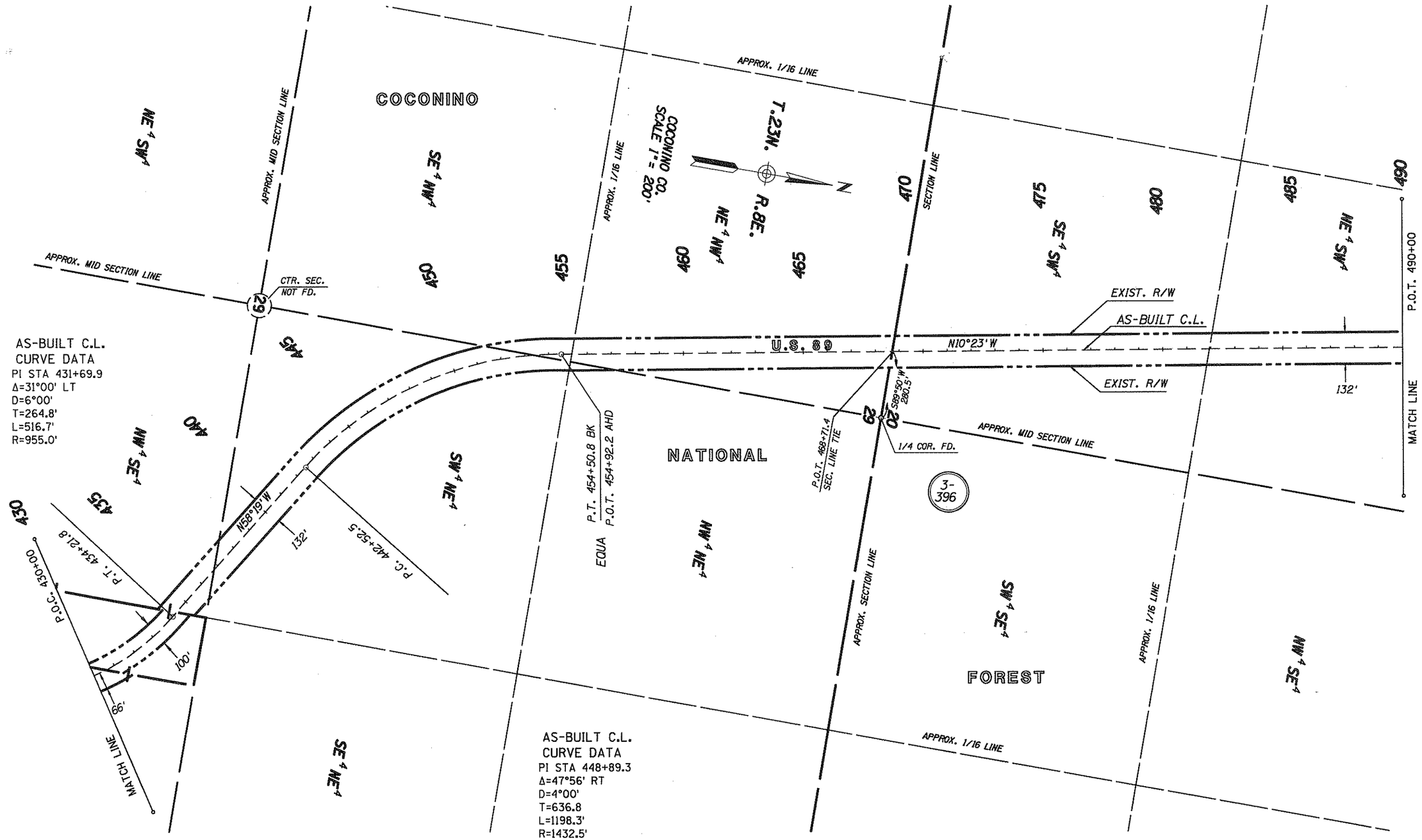

Click here for US 89 Index

REVISIONS			
C.O. NO.	DATE	BY	DESCRIPTION
8855	05/16/94	JDC	CHANGED 200' R/W TO 132' R/W

DRAWING NO.	D-3-T-656
HARD COPY	N.A.
DRAWN/DATE	J.D.C. 1991
CHECKED/DATE	STL 3/91
WARNER CAMPANELLA MORIUCHI	4110 N. 70th STREET SCOTTSDALE, ARIZONA 85251 (602) 990-3008
ROUTE	U.S. 89
LOCATION	RAILHEAD AVE. - NORTH FOREST BOUNDARY

ARIZONA DEPARTMENT OF TRANSPORTATION
HIGHWAYS DIVISION
RIGHT OF WAY PLANS SERVICES

HIGHWAY: FLAGSTAFF - CAMERON

PROJECT NO. F-037-1-707

SHEET 7 OF 19

TRACS NO. 89 CN 419 H 2849 07R

____ OF ____

*****DGN*SPECIFICATION***** VIEW NAME:
*****SYSTIME*****

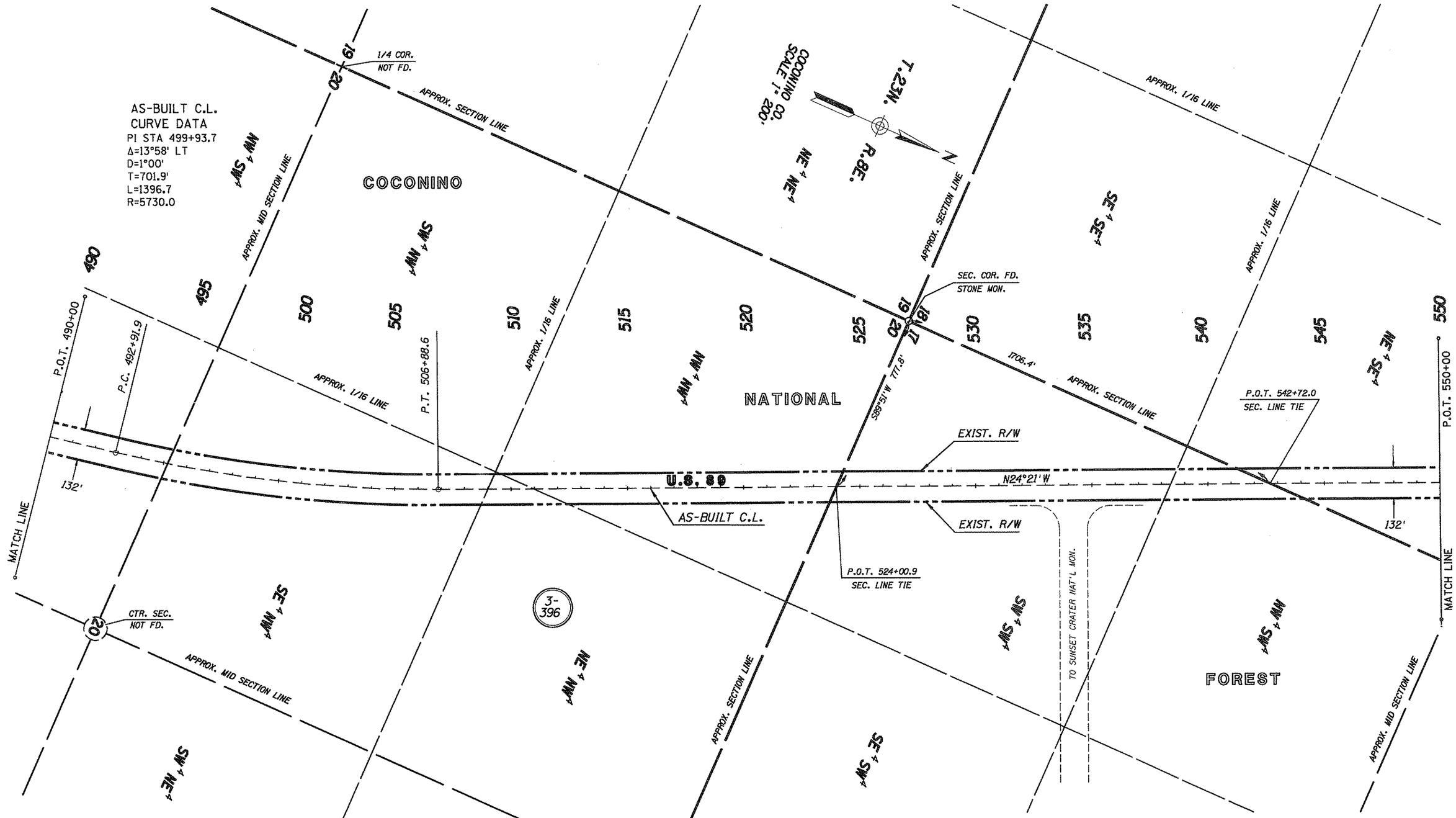

Click here for US 89 Index

REVISIONS			
C.O. NO.	DATE	BY	DESCRIPTION
8855	05/16/94	JDC	CHANGED 200' R/W TO 132' R/W

DRAWING NO.	D-3-T-656
HARD COPY	N.A.
DRAWN/DATE	J.D.C. 1991
CHECKED/DATE	STL 3/91
WARNER CAMPANELLA MORIUCHI 4110 N. 70TH STREET SCOTTSDALE, ARIZONA 85251 (602) 990-3008	
ROUTE	U.S. 89
LOCATION	RAILHEAD AVE. - NORTH FOREST BOUNDARY

ARIZONA DEPARTMENT OF TRANSPORTATION
HIGHWAYS DIVISION
RIGHT OF WAY PLANS SERVICES

HIGHWAY: FLAGSTAFF - CAMERON

PROJECT NO. F-037-1-707

SHEET 8 OF 19

TRACS NO. 89 CN 419 H 2849 07R

___ OF ___

*****DGN-SPECIFICATION***** VIEW NAME:
*****SYSTIME*****

Click here for US 89 Index

REVISIONS			
C.O. NO.	DATE	BY	DESCRIPTION
8855	05/16/94	JDC	CHANGED 200' R/W TO 132' R/W

DRAWING NO.	D-3-T-656
HARD COPY	N.A.
DRAWN/DATE	J.D.C. 1991
CHECKED/DATE	STL 3/91
WARNER CAMPANELLA MORIUCHI	4110 N. 70th STREET SCOTTSDALE, ARIZONA 85251 (602) 990-3008
ROUTE	U.S. 89
LOCATION	RAILHEAD AVE. - NORTH FOREST BOUNDARY

ARIZONA DEPARTMENT OF TRANSPORTATION
HIGHWAYS DIVISION
RIGHT OF WAY PLANS SERVICES

HIGHWAY FLAGSTAFF - CAMERON

PROJECT NO. F-037-1-707

SHEET 9 OF 19

TRACS NO. 89 CN 419 H 2849 07R

OF

*****DGN*SPECIFICATION***** VIEW NAME:
*****SYSTIME*****

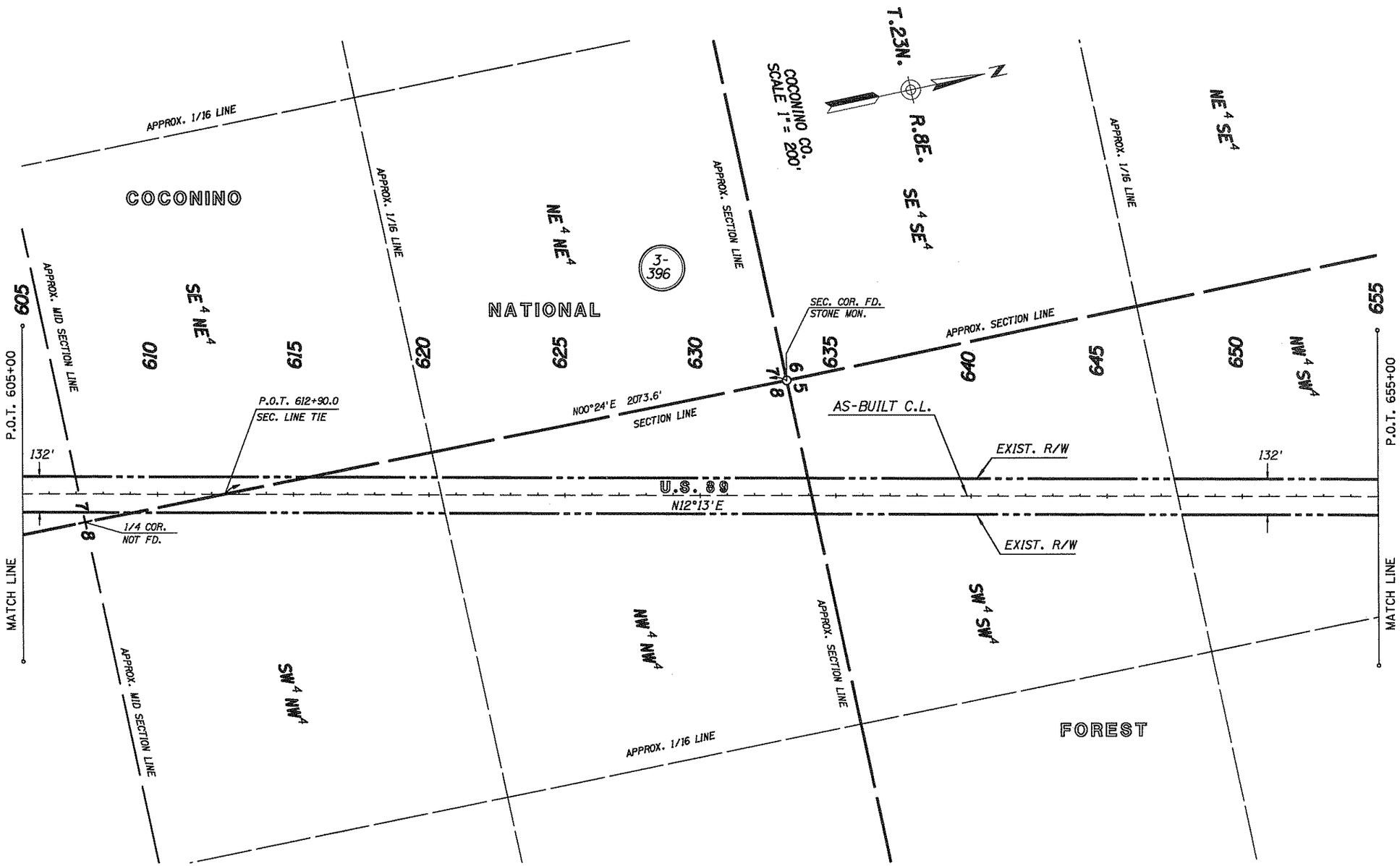

Click here for US 89 Index

REVISIONS			
C.O. NO.	DATE	BY	DESCRIPTION
	JAN 1993	JDC	MOVE 1/16 LINE SECTION 5 & 6
8855	05/16/94	JDC	CHANGED 200' R/W TO 132' R/W

DRAWING NO.	D-3-T-656
HARD COPY	N.A.
DRAWN/DATE	J.D.C. 1991
CHECKED/DATE	STL 3/91
WARNER CAMPANELLA MORIUCHI	4110 N. 70th STREET SCOTTSDALE, ARIZONA 85251 (602) 990-3008
ROUTE	U.S. 89
LOCATION	RAILHEAD AVE. - NORTH FOREST BOUNDARY

ARIZONA DEPARTMENT OF TRANSPORTATION
HIGHWAYS DIVISION
RIGHT OF WAY PLANS SERVICES

HIGHWAY: FLAGSTAFF - CAMERON

PROJECT NO. F-037-1-707

SHEET 10 OF 19

TRACS NO. 89 CN 419 H 2849 07R

___ OF ___

*****DGN=SPECIFICATION*****
*****SYSTIME*****
VIEW NAME:

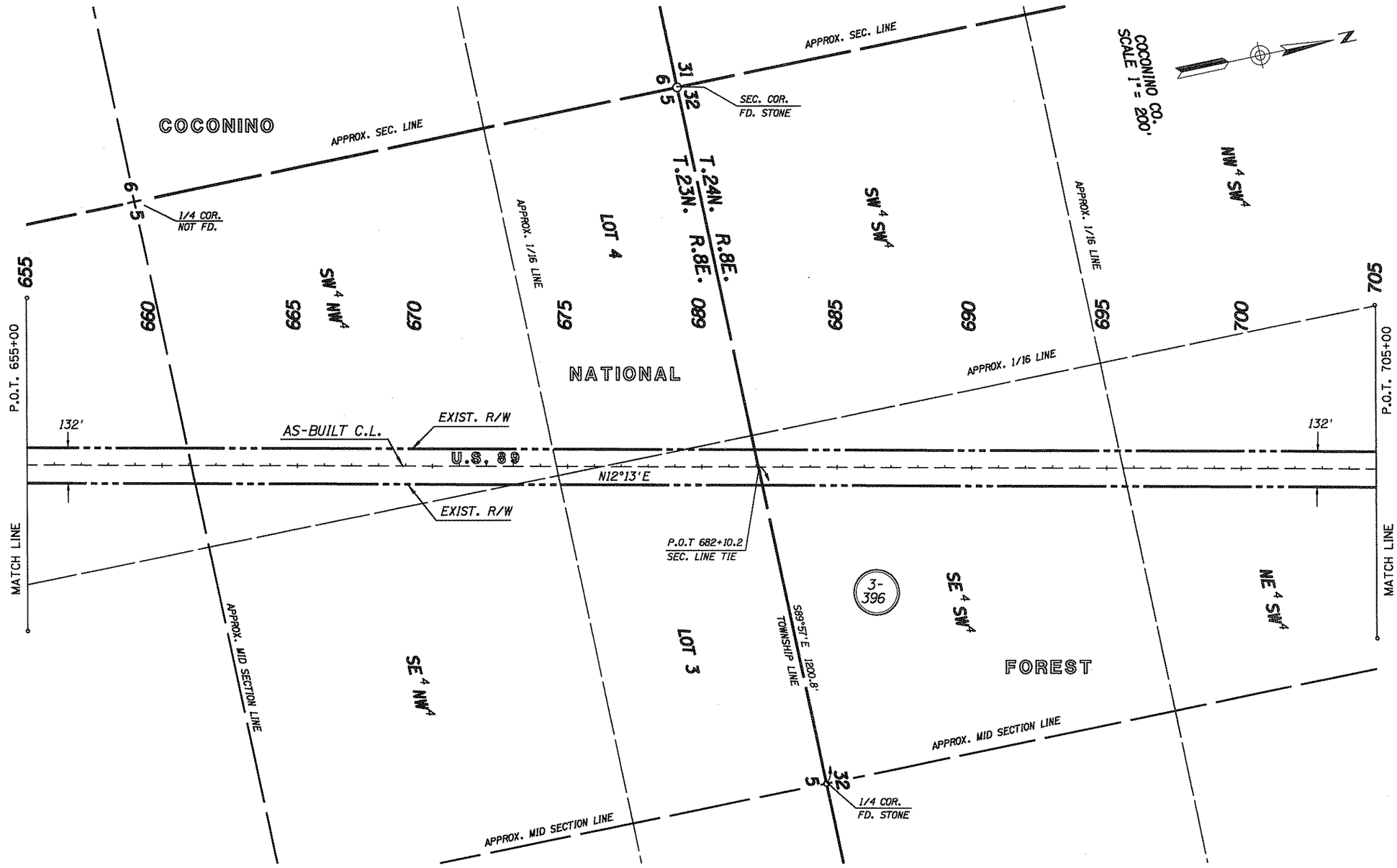

REVISIONS			
C.O. NO.	DATE	BY	DESCRIPTION
	JAN 1993	JDC	MOVED MID SEC LINE & 1/16 LINE
8855	05/16/94	JDC	CHANGED 200' R/W TO 132' R/W

DRAWING NO.	D-3-T-656
HARD COPY	N.A.
DRAWN/DATE	J.D.C. 1991
CHECKED/DATE	STL 3/91
WARNER CAMPANELLA MORIUCHI	4110 N. 70th STREET SCOTTSDALE, ARIZONA 85251 (602) 990-3008
ROUTE	U.S. 89
LOCATION	RAILHEAD AVE. - NORTH FOREST BOUNDARY

ARIZONA DEPARTMENT OF TRANSPORTATION
HIGHWAYS DIVISION
RIGHT OF WAY PLANS SERVICES

HIGHWAY: FLAGSTAFF - CAMERON

PROJECT NO. F-037-1-707

SHEET 11 OF 19

Click here for US 89 Index

*****DGN*SPECIFICATION***** VIEW NAME:
*****SYSTIME*****

TRACS NO. 89 CN 419 H 2849 07R

___ OF ___

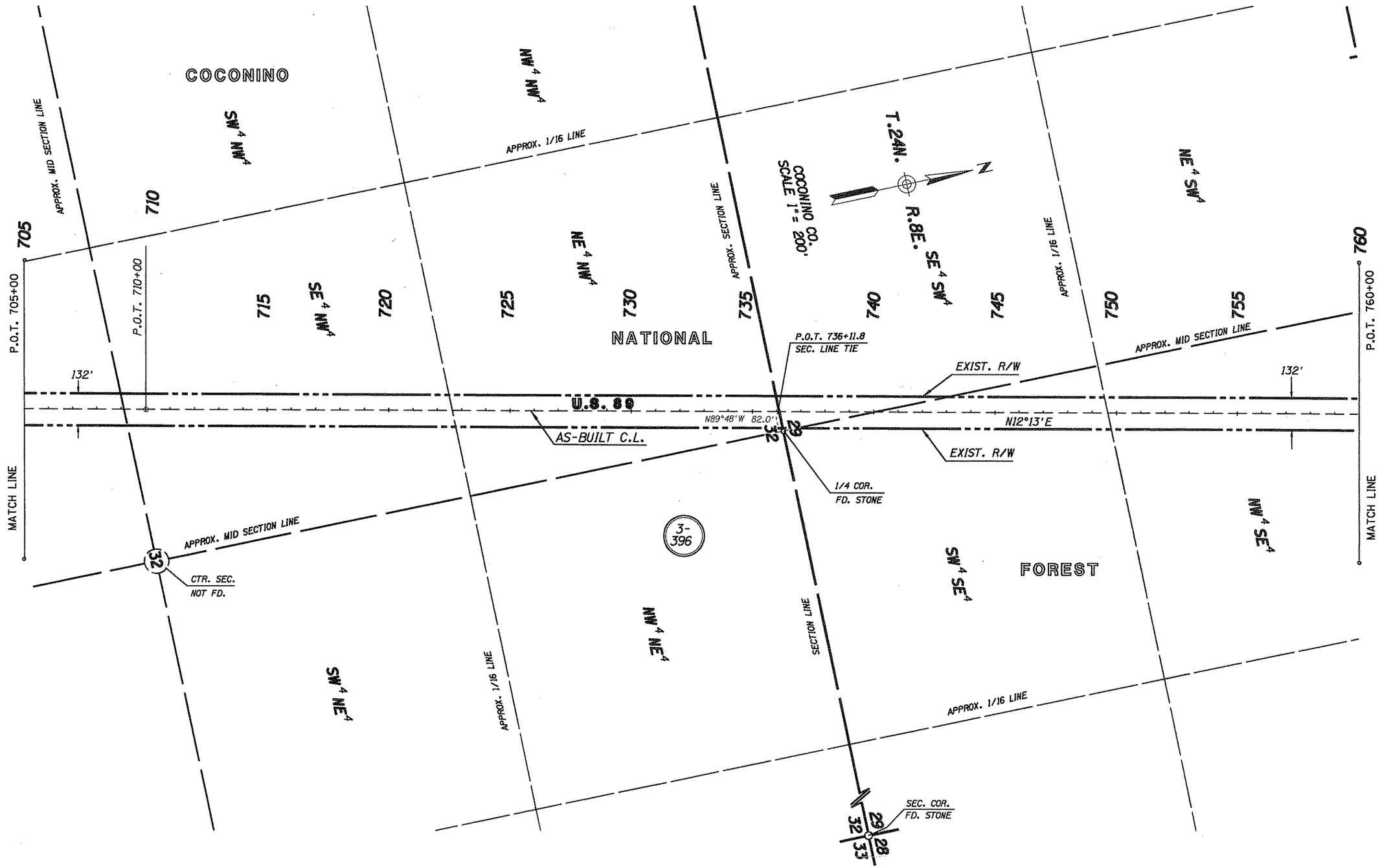

REVISIONS			
C.O. NO.	DATE	BY	DESCRIPTION
8855	05/16/94	JDC	CHANGED 200' R/W TO 132' R/W

DRAWING NO.	D-3-T-656
HARD COPY	N.A.
DRAWN/DATE	J.D.C. 1991
CHECKED/DATE	STL 3/91
WARNER CAMPANELLA MORIUCHI	4110 N. 70th STREET SCOTTSDALE, ARIZONA 85251 (602) 990-3008
ROUTE	U.S. 89
LOCATION	RAILHEAD AVE. - NORTH FOREST BOUNDARY

ARIZONA DEPARTMENT OF TRANSPORTATION
HIGHWAYS DIVISION
RIGHT OF WAY PLANS SERVICES

HIGHWAY: FLAGSTAFF - CAMERON

PROJECT NO. F-037-1-707

SHEET 12 OF 19

Click here for US 89 Index

*****DGN=SPECIFICATION*****
*****SYSTIME*****
VIEW NAME:

TRACS NO. 89 CN 419 H 2849 07R

___ OF ___

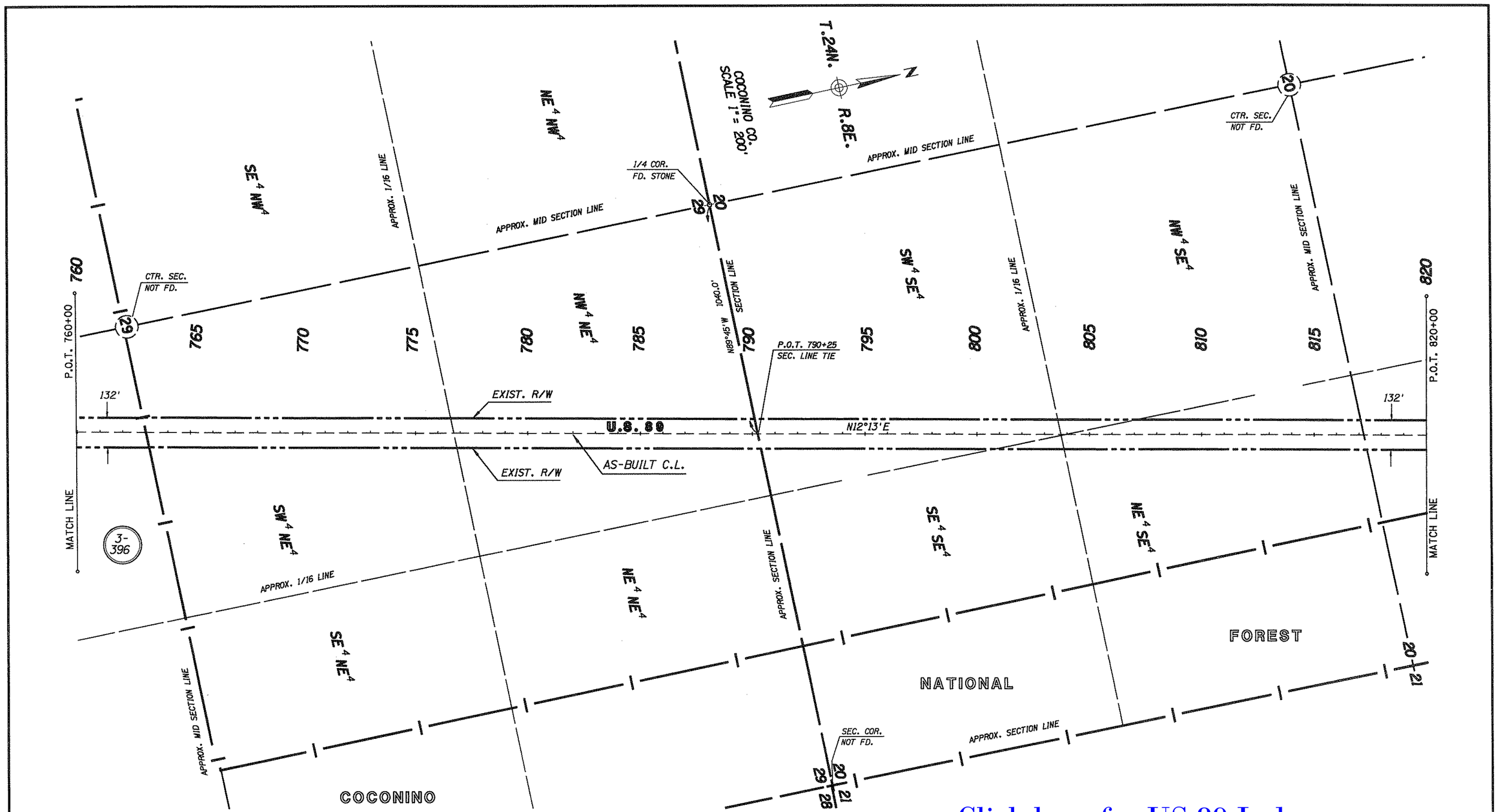

Click here for US 89 Index

REVISIONS			
C.O. NO.	DATE	BY	DESCRIPTION
8855	05/16/94	JDC	CHANGED 200' R/W TO 132' R/W

DRAWING NO.	D-3-T-656
HARD COPY	N.A.
DRAWN/DATE	J.D.C. 1991
CHECKED/DATE	STL 3/91
WARNER CAMPANELLA MORIUCHI	4110 N. 70th STREET SCOTTSDALE, ARIZONA 85251 (602) 990-3008
ROUTE	U.S. 89
LOCATION	RAILHEAD AVE. - NORTH FOREST BOUNDARY

ARIZONA DEPARTMENT OF TRANSPORTATION
HIGHWAYS DIVISION
RIGHT OF WAY PLANS SERVICES

HIGHWAY: FLAGSTAFF - CAMERON

PROJECT NO. F-037-1-707

SHEET 13 OF 19

TRACS NO. 89 CN 419 H 2849 07R

____ OF ____

*****DGN*SPECIFICATION***** VIEW NAME:
*****SYSTIME*****

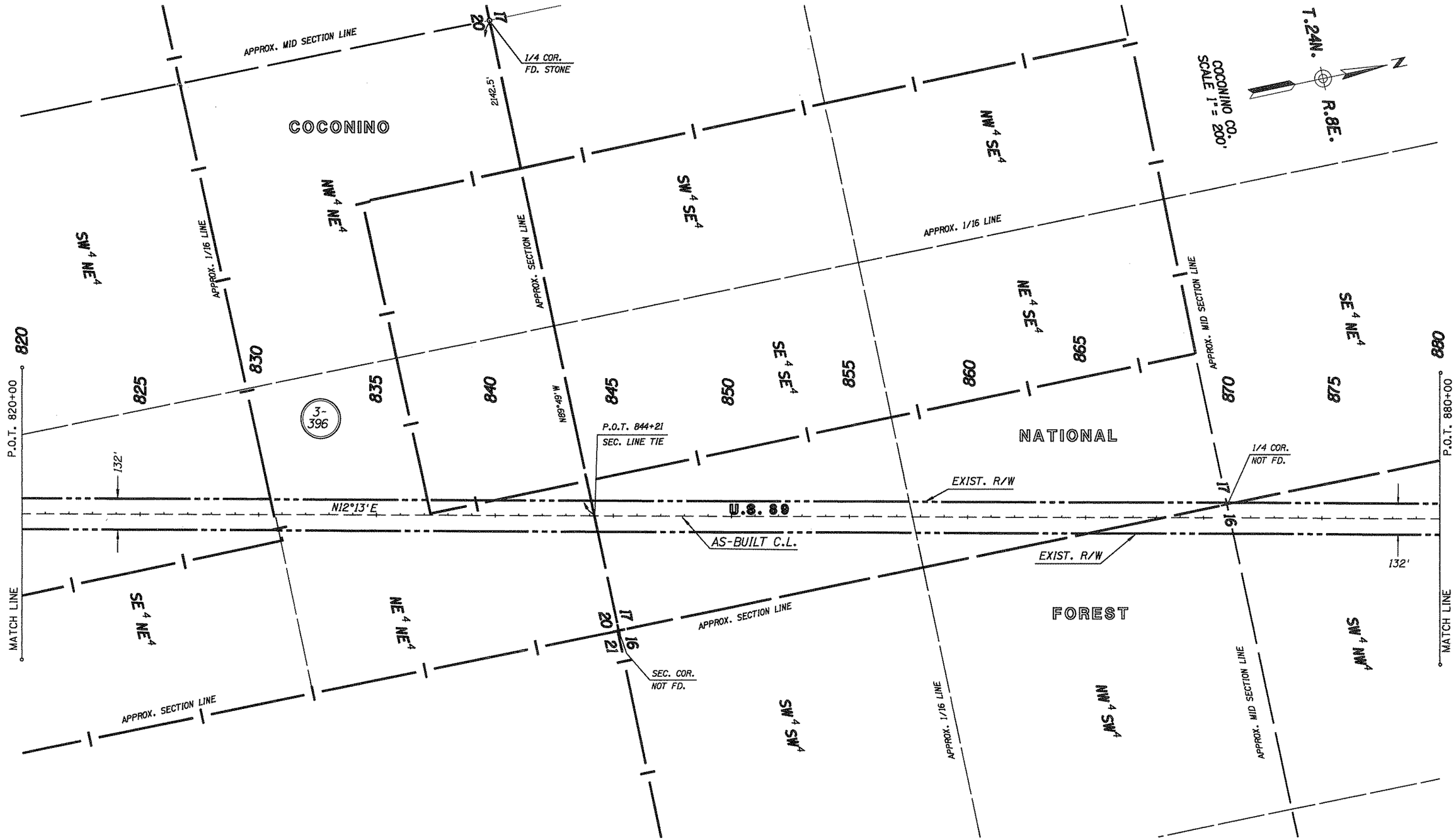

Click here for US 89 Index

REVISIONS			
C.O. NO.	DATE	BY	DESCRIPTION
8855	05/16/94	JDC	CHANGED 200' R/W TO 132' R/W

DRAWING NO.	D-3-T-656
HARD COPY	N.A.
DRAWN/DATE	J.D.C. 1991
CHECKED/DATE	STL 3/91
WARNER CAMPANELLA MORIUCHI	4110 N. 76th STREET SCOTTSDALE, ARIZONA 85251 (602) 990-3008
ROUTE	U.S. 89
LOCATION	RAILHEAD AVE. - NORTH FOREST BOUNDARY

ARIZONA DEPARTMENT OF TRANSPORTATION
HIGHWAYS DIVISION
RIGHT OF WAY PLANS SERVICES

HIGHWAY: FLAGSTAFF - CAMERON

PROJECT NO. F-037-1-707

SHEET 14 OF 19

TRACS NO. 89 CN 419 H 2849 07R

____ OF ____

*****DGN*SPECIFICATION***** VIEW NAME:
*****SYSTIME*****

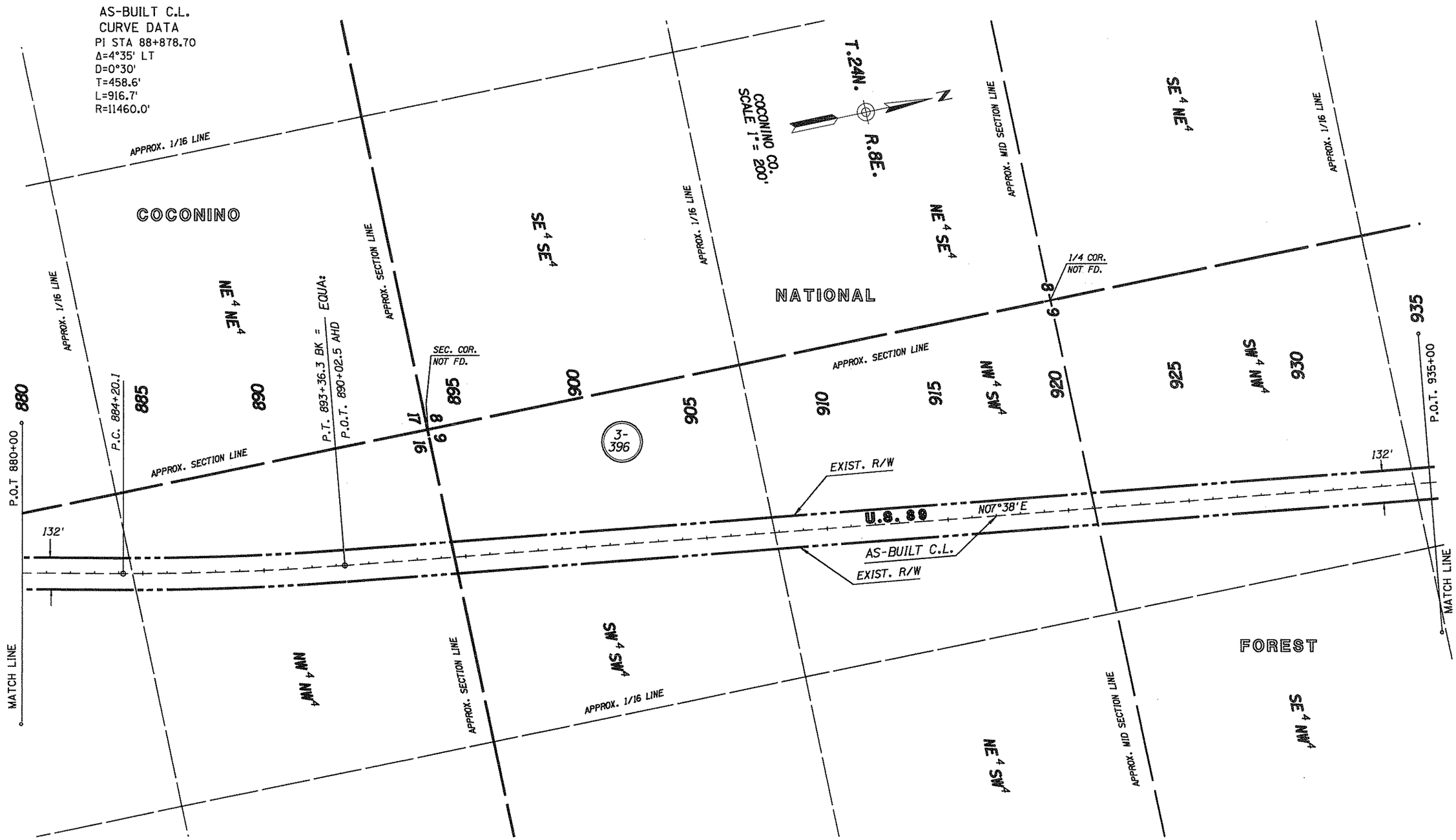

REVISIONS			
C.O. NO.	DATE	BY	DESCRIPTION
8855	05/16/94	JDC	CHANGED 200' R/W TO 132' R/W

DRAWING NO.	D-3-T-656
HARD COPY	N.A.
DRAWN/DATE	J.D.C. 1991
CHECKED/DATE	STL 3/91
WARNER CAMPANELLA MORIUCHI 4110 N. 70th STREET SCOTTSDALE, ARIZONA 85251 (602) 990-3008	
ROUTE	U.S. 89
LOCATION	RAILHEAD AVE. - NORTH FOREST BOUNDARY

ARIZONA DEPARTMENT OF TRANSPORTATION
HIGHWAYS DIVISION
RIGHT OF WAY PLANS SERVICES

HIGHWAY: FLAGSTAFF - CAMERON

PROJECT NO. F-037-1-707

SHEET 15 OF 19

TRACS NO. 89 CN 419 H 2849 07R

___ OF ___

Click here for US 89 Index

*****DGN=SPECIFICATION*****
*****SYSTIME*****
VIEW NAME:

Click here for US 89 Index

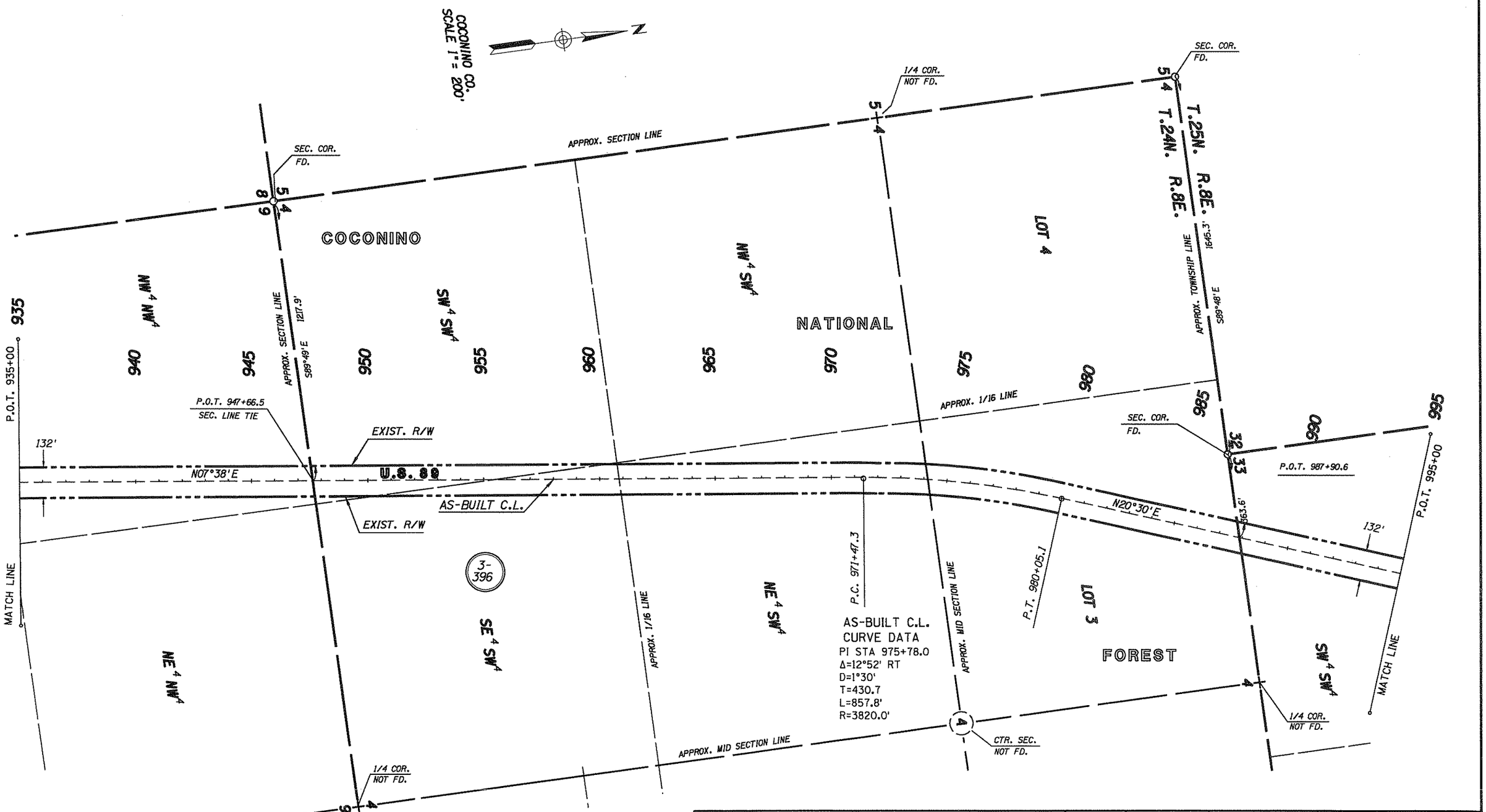

REVISIONS			
C.O. NO.	DATE	BY	DESCRIPTION
	JAN 1993	JDC	MOVED MID SEC LINE & 1/16 LINE
8855	05/16/94	JDC	CHANGED 200' R/W TO 132' R/W

DRAWING NO.	D-3-T-656
HARD COPY	N.A.
DRAWN/DATE	J.D.C. 1991
CHECKED/DATE	STL 3/91
WARNER CAMPANELLA MORIUCHI	4110 N. 70th STREET SCOTTSDALE, ARIZONA 85251 (602) 990-3008
ROUTE	U.S. 89
LOCATION	RAILHEAD AVE. - NORTH FOREST BOUNDARY

ARIZONA DEPARTMENT OF TRANSPORTATION
HIGHWAYS DIVISION
RIGHT OF WAY PLANS SERVICES

HIGHWAY: FLAGSTAFF - CAMERON

PROJECT NO. F-037-1-707

SHEET 16 OF 19

TRACS NO. 89 CN 419 H 2849 07R

___ OF ___

*****DGN-SPECIFICATION***** VIEW NAME:
*****SYSTIME*****

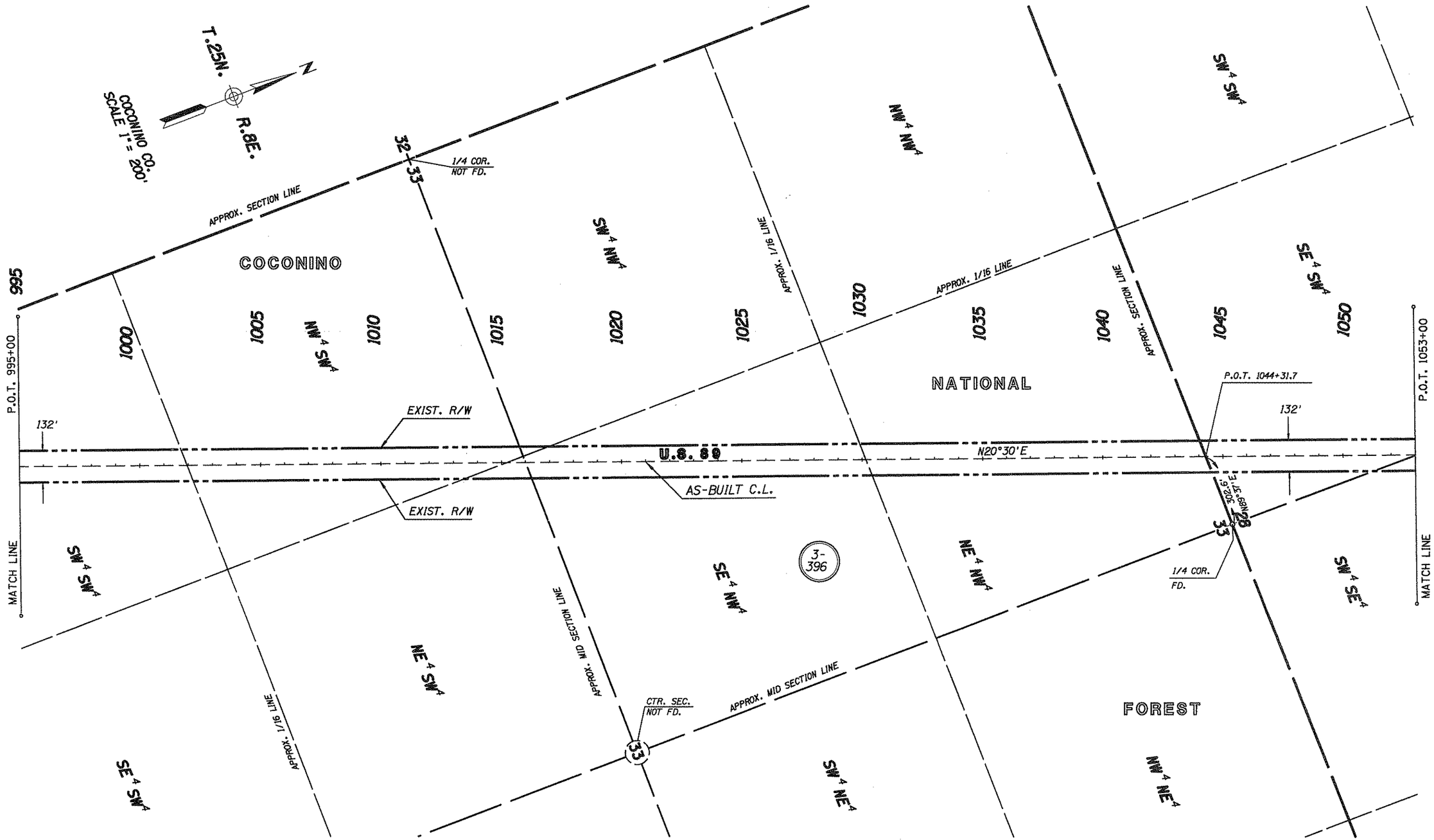

Click here for US 89 Index

REVISIONS			
C.O. NO.	DATE	BY	DESCRIPTION
8855	05/16/94	JDC	CHANGED 200' R/W TO 132' R/W

DRAWING NO.	D-3-T-656
HARD COPY	N.A.
DRAWN/DATE	J.D.C. 1991
CHECKED/DATE	STL 3/91
WARNER CAMPANELLA MORIUCHI	4110 N. 70th STREET SCOTTSDALE, ARIZONA 85251 (602) 990-3008
ROUTE	U.S. 89
LOCATION	RAILHEAD AVE. - NORTH FOREST BOUNDARY

ARIZONA DEPARTMENT OF TRANSPORTATION
HIGHWAYS DIVISION
RIGHT OF WAY PLANS SERVICES

HIGHWAY: FLAGSTAFF - CAMERON

PROJECT NO.: F-037-1-707

1 JUNE 94

SHEET 17 OF 19

____ OF ____

TRACS NO. 89 CN 419 H 2849 07R

*****DGN-SPECIFICATION***** VIEW NAME:
*****SYSTIME*****

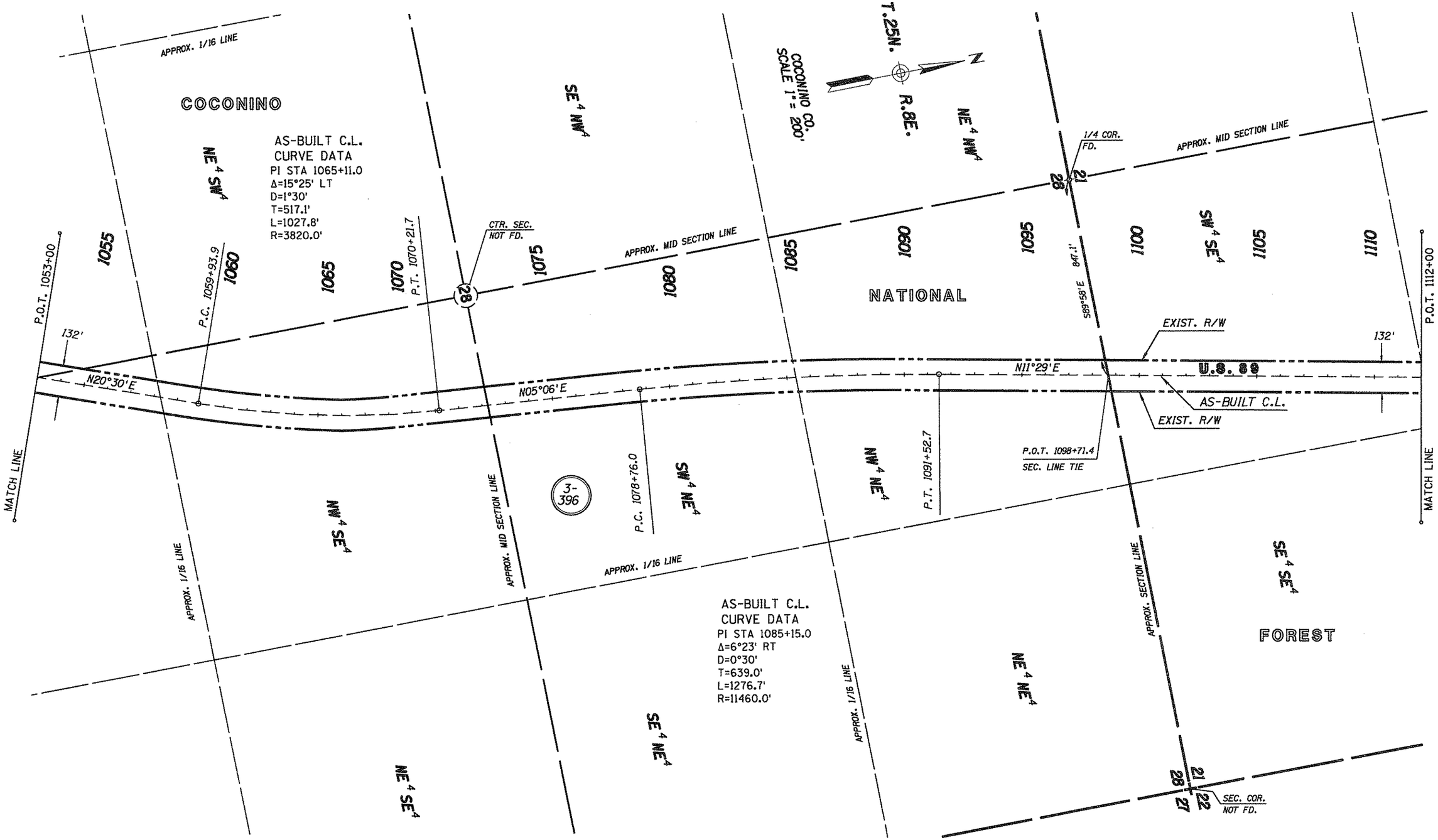

REVISIONS			
C.O. NO.	DATE	BY	DESCRIPTION
8855	05/16/94	JDC	CHANGED 200' R/W TO 132' R/W

DRAWING NO.	D-3-T-656
HARD COPY	N.A.
DRAWN/DATE	J.D.C. 1991
CHECKED/DATE	STL 3/91
WARNER CAMPANELLA MORIUCHI	4110 N. 70TH STREET SCOTTSDALE, ARIZONA 85251 (602) 990-3008
ROUTE	U.S. 89
LOCATION	RAILHEAD AVE. - NORTH FOREST BOUNDARY

ARIZONA DEPARTMENT OF TRANSPORTATION
HIGHWAYS DIVISION
RIGHT OF WAY PLANS SERVICES

HIGHWAY: FLAGSTAFF - CAMERON

PROJECT NO. F-037-1-707

SHEET 18 OF 19

Click here for US 89 Index

TRACS NO. 89 CN 419 H 2849 07R

____ OF ____

*****DGN=SPECIFICATION*****
*****SYSTIME*****
VIEW NAME:

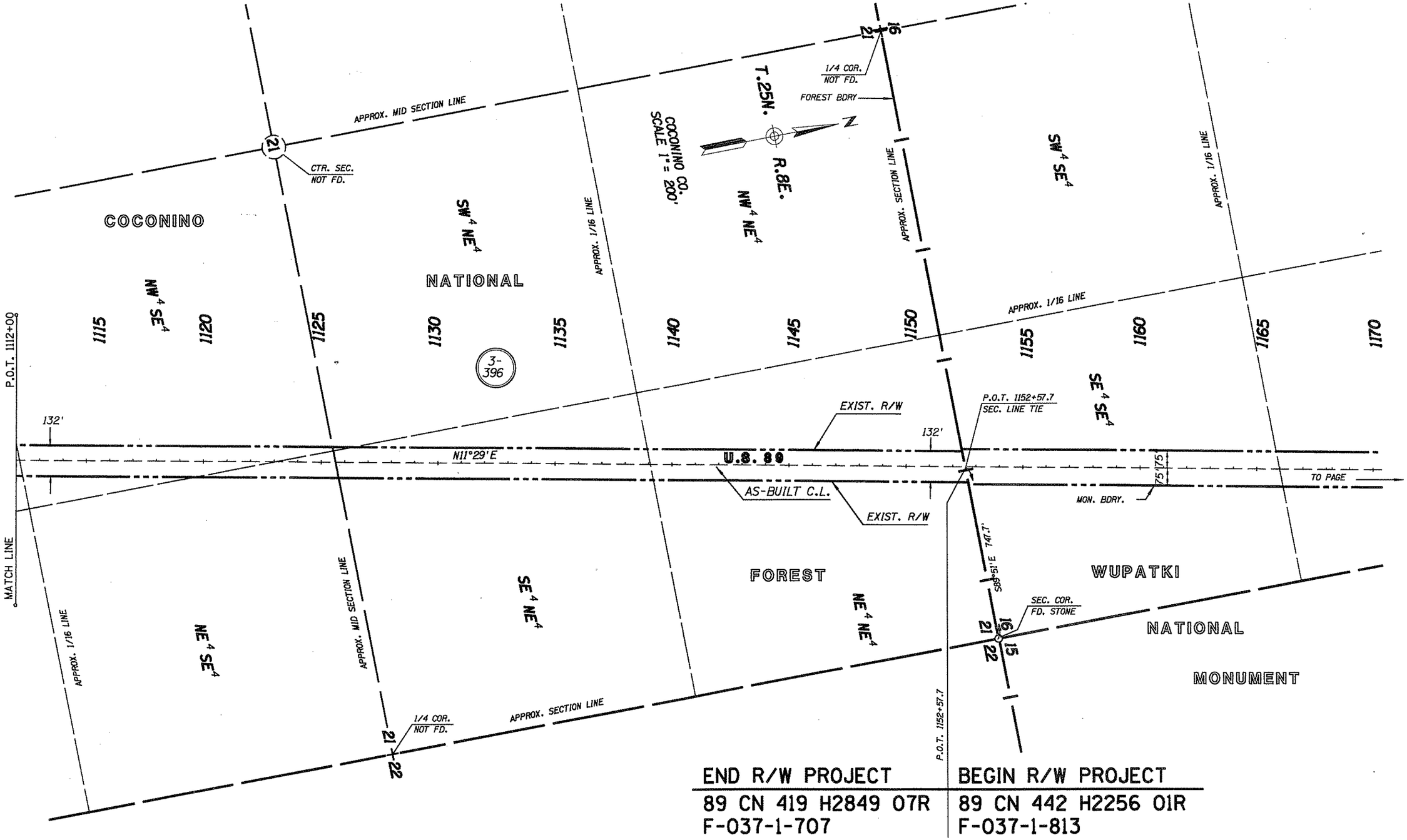

END R/W PROJECT	BEGIN R/W PROJECT
89 CN 419 H2849 07R	89 CN 442 H2256 01R
F-037-1-707	F-037-1-813

Click here for US 89 Index

REVISIONS			
C.O. NO.	DATE	BY	DESCRIPTION
8855	05/16/94	JDC	CHANGED 200' R/W TO 132' R/W

DRAWING NO.	D-3-T-656
HARD COPY	N.A.
DRAWN/DATE	J.D.C. 1991
CHECKED/DATE	STL 3/91
WARNER CAMPANELLA MORIUCHI	4150 N. 20th STREET SCOTTSDALE, ARIZONA 85251 (602) 990-3008
ROUTE	U.S. 89
LOCATION	RAILHEAD AVE. - NORTH FOREST BOUNDARY

ARIZONA DEPARTMENT OF TRANSPORTATION
HIGHWAYS DIVISION
RIGHT OF WAY PLANS SERVICES

HIGHWAY: FLAGSTAFF - CAMERON

PROJECT NO. F-037-1-707

SHEET 19 OF 19

TRACS NO. 89 CN 419 H 2849 07R

____ OF ____

*****DGN*SPECIFICATION***** VIEW NAME:
*****SYSTIME*****