C.O. 4902, 6-28-77-R.L.R. FINALIZED

DIVISION	STATE	FED. AID NUMBER	SHEET NUMBER	TOTAL SHEETS	FINALIZED PLANS
	ARIZ	F-037-1-701	1	14	R.L.R. 6-77

DRAWING NUMBER	D-3-T-582



STATE OF ARIZONA
STATE HIGHWAY DEPARTMENT

RIGHT OF WAY PLAN OF THE
FLAGSTAFF-CAMERON
STATE HIGHWAY
PROJECT NO. F-037-1-701

COCONINO
COUNTY

Click here for US 89 Index

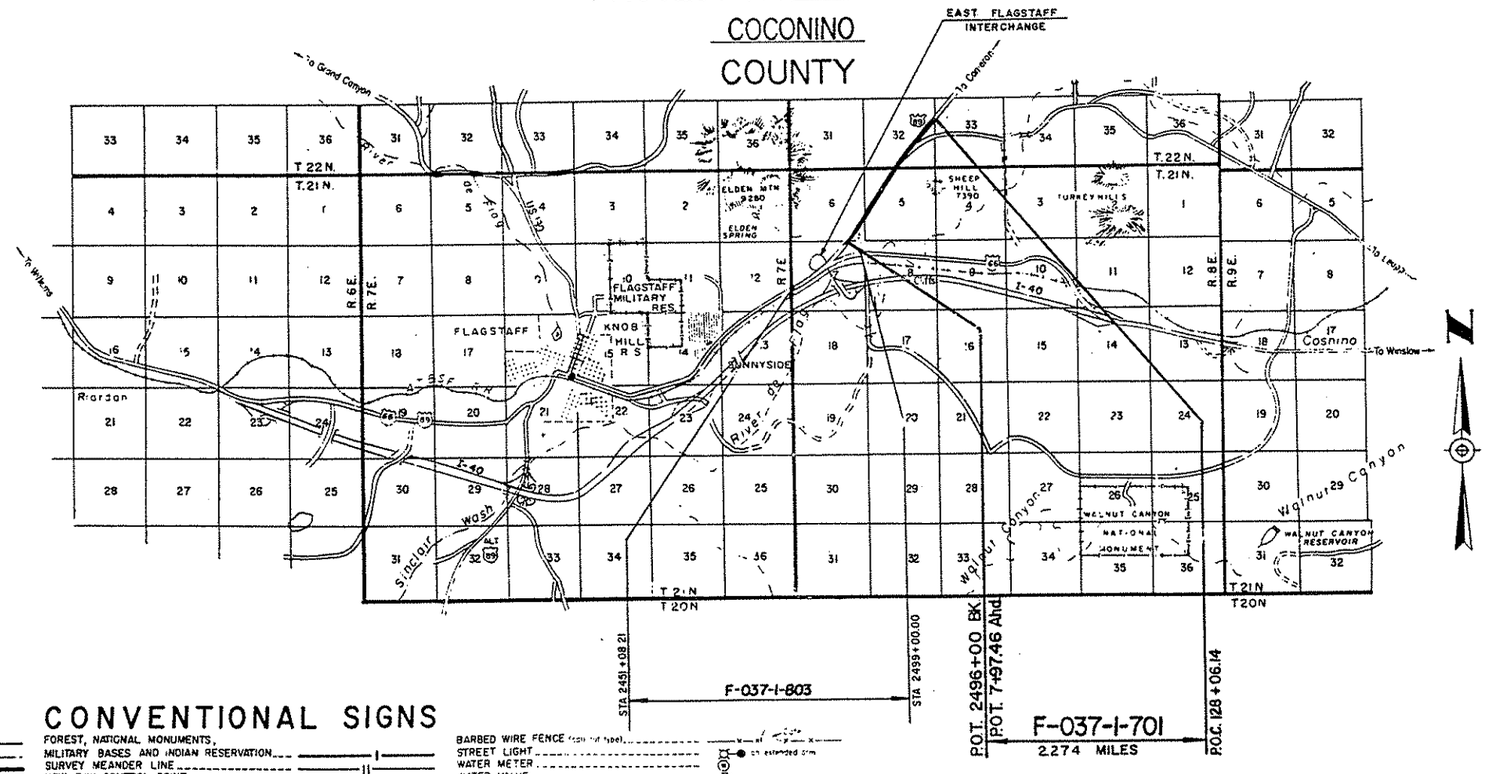

CONVENTIONAL SIGNS

HIGHWAY CENTER LINE (New) (Existing)
HIGHWAY R/W LINE (New) (Existing)
CONTROLLED ACCESS (Denied) (Open)
R. R. R/W COMMON TO HIGHWAY R/W (Existing)
R. R. R/W LINE
TOWNSHIP AND RANGE LINE
SECTION LINE
1/4 LINE OR MID-SECTION LINE
1/16 LINE
PROPERTY LINE (not part of a Subdivision)
SUBDIVISION OR LOT LINE
ORIGINAL LOT LINE
STATE AND NATIONAL BOUNDARIES
COUNTY LINE
CITY LIMITS
LAND GRANTS BOUNDARIES

FOREST, NATIONAL MONUMENTS,
MILITARY BASES AND INDIAN RESERVATION
SURVEY MEANDER LINE
NEW R/W CONTROL POINT
EXISTING R/W MARKER
PARCEL NUMBER (7-001)
RAILROAD TRACK
POWER LINE
POWER TRANSMISSION LINE
TELEPHONE LINE
COMBINATION TELEPHONE AND POWER LINE
UNDERGROUND TELEPHONE CABLE
WATER LINE (T / W)
GAS LINE (G / 2)
SEWER LINE (S / 2) (Show size of line in alternate spaces)
STORM DRAIN (SD / 2)
CHAIN LINK FENCE

BARBED WIRE FENCE (New) (Existing)
STREET LIGHT
WATER METER
WATER VALVE
DOWN GUY
FIRE HYDRANT
GAS METER
GAS VALVE
MANHOLE (Existing)
ROAD (Existing)
PROPERTY ANCHOR BARS
PROPERTY LIMITS ARROWS
CANAL, CHANNEL OR DITCH
BRIDGE
BOX CULVERTS
CATTLE GUARD
RIVER
PIPE CULVERTS (New) (Existing)
DYKE

REDUCED SIZE DO NOT SCALE

FINALIZED

Approved in accordance with Roadway Plans

W. H. O'Hara 5-22-70
DEPUTY STATE ENGINEER DATE

ARIZONA STATE HIGHWAY COMMISSION
Approved for Right of Way Acquisition in accordance with Resolution Number 70 12, dated 2-10-70
Wilson N. Price, State Highway Engineer

[illegible] 5-22-70
CHIEF DEPUTY STATE ENGINEER DATE

U. S. DEPARTMENT OF TRANSPORTATION
FEDERAL HIGHWAY ADMINISTRATION
BUREAU OF PUBLIC ROADS
Approved:

DIVISION ENGINEER DATE

FLAGSTAFF - CAMERON HIGHWAY
JCT. U.S. 66 - TOWNSEND JCT. SECTION
COCONINO COUNTY

Click here for US 89 Index

REVISIONS			
C.O. No.	DATE	BY	DESCRIPTION
2653	7-7-70	W.H.T.	Added Parcel 3-086-1 Revised Parcel 3-086
2903	3-30-70	D.G.M.	Completed Acquisition Record.
3038	9-7-71	E.J.	Added Par. 3-089-A.
3340	7-31-72	U.D.S.	Added Par. 3-090-1
4616	9-23-76	K.S.	Deleted Par. 3-090-1 & 3-089-A
4902	6-28-77	R.L.H.	FINALIZED.
5183	8-31-78	P.Todd	Add. Par. 3-193 & *Note. Rev. Par. 3-090.

PROJECT NO.	F-037-1-701
DRAWING NO.	D-3-T-582
SHEET NO.	2 of 14
DRAWN BY	F.W.M.
DATE COMP.	4-28-70
SCALE	

OWNERSHIP RECORD / ACQUISITION RECORD

PARCEL NUMBER	OWNER	DESCRIPTION	TOTAL AREA	AREA REQUIRED GROSS INCLUDING EXISTING R/W	AREA REQUIRED NET EXCLUDING EXISTING R/W	EASEMENT AREA	REMAINDER LEFT	REMAINDER RIGHT	SHEET NUMBER	COMMISSION APPROVAL	TYPE & DATE OF INSTRUMENT	RECORDED DATE	RECORDED BOOK	RECORDED PAGE
3-086	Walker and Ethry D. Carson H/W	Pt. N½ NW¼ NE¼ Sec. 7 T. 21 N. R. 8 E.	5.5 Ac. ~~6.2 Ac.~~		4297 SQ. FT. ~~0.14 Ac.~~	T.C.E. Only	5.4 Ac. ~~6.27 Ac.~~		4 & 5	8-7-70	WD 7-9-70	9-14-70	368	163
3-087	Norman G. and Rayma L. Sharber H/W	Pt. NW¼ NE¼ Sec. 7 T. 21 N. R. 8 E.	1.9 Ac.		0.07 Ac.	0.07 Ac.		1.76 Ac.	4	9-11-70	WD 7-9-70 D&D 7-9-70	10-7-70 10-7-70	370	743-44 745-46
3-088	Orrin E. ~~and Gertrude M.~~ Webber, ~~dba Webber Bros.~~ et al	Pt. NW¼ NE¼ Sec. 7 T. 21 N. R. 8 E.	1.0 Ac.		0.21 Ac.			0.79 Ac.	4	8-7-70	WD 7-1-70	9-14-70	368	161-2
3-089	Transamerica Title Ins. Co., Trustee Trust No. 15148	Pt. W½ NE¼ NE¼ Sec. 7 T. 21 N. R. 8 E.	21.5 Ac.	5.0 Ac.	0.09 Ac.			16.49 Ac.	4 & 5	8-28-70	WD 7-17-70	11-4-70	373	274-5
3-090	Coconino National Forest	Pt. E½ SE¼ Sec. 6 T. 21 N. R. 8 E.	~~88.5~~ 58.0 Ac.	~~10.1~~ 5.5 Ac.	~~3.7~~ 2.0 Ac.				5 & 6	12-4-70	SPEC. USE PERMIT 11-6-70			
		Pt. Sec. 32 T. 22 N. R. 8 E.	628.0 Ac.	14.6 Ac.	5.0 Ac.	5,000□'			10, 11, & 12					
3-086-1	Standard Oil Co. of California	Pt. N½ NW¼ NE¼ Sec. 7 T. 21 N. R. 8 E.	41538 SQ. FT.		1334 SQ. FT.		40204 SQ. FT.		4, 5	1-22-~~70~~ 71	WD 12-4-70	2-8-71	379	670-1
~~3-089A~~	~~Transamerica Title Ins. Co. an Arizona Corp. Tr. No. 15-103~~	~~Pt. of Lot 6 & 7, Sec 5, T. 21 N. R. 8 E.~~	~~4.5 Ac.~~	DELETED 9-23-76		~~0.1 Ac.~~		~~4.4 Ac.~~	8					
~~3-090-1~~	~~Circle K Corporation, a Texas Corporation~~	~~Pt. of Lot 8 & Pt. of H.E.S. 625, Sec. 5, T. 21 N., R. 8 E.~~	~~62727~~ □	DELETED 9-1-76		~~720~~ □ *	~~62007~~ □		6					
▲3-193	Richard F. Wilson	Pt. E½ SE¼ Sec. 6 T. 21 N. R. 8 E.	22.5 Ac.	4.6 Ac.				17.9 Ac.	5, 6	7-19-78	Esmt. 3-22-77	5-11-78	678	254-255

* ~~Sewer Easement~~
▲ Forest Exchange Parcel For Record Only.

CHECKED BY D.B. Mitchell
HARD COPY

REDUCED SIZE DO NOT SCALE

FLAGSTAFF - CAMERON HIGHWAY
JCT. U.S. 66 - TOWNSEND JCT. SECTION
COCONINO COUNTY

FINALIZED

REVISIONS			
C.O. No.	DATE	BY	DESCRIPTION
4576	7-19-76	WDS	Added R/W(1975) Line & 400' Exist R/W Sec. 6
4616	9-23-76	KS	Deleted New DE. (1971) Rt. 65+00,
"	"	"	deleted T.C.E. & Sewer Ease. Rt. sta.
"	"	"	43+00.
4902	6-28-77	R.L.A.	FINALIZED.

PROJECT NO.	F-037-1-701
DRAWING NO.	D-3-T-582
SHEET NO.	3 of 14
DRAWN BY	F.W.M. R.T.
DATE COMP.	4-28-70
SCALE	1" = 400'

CHECKED BY D. G. Matchett

HARD COPY NONE

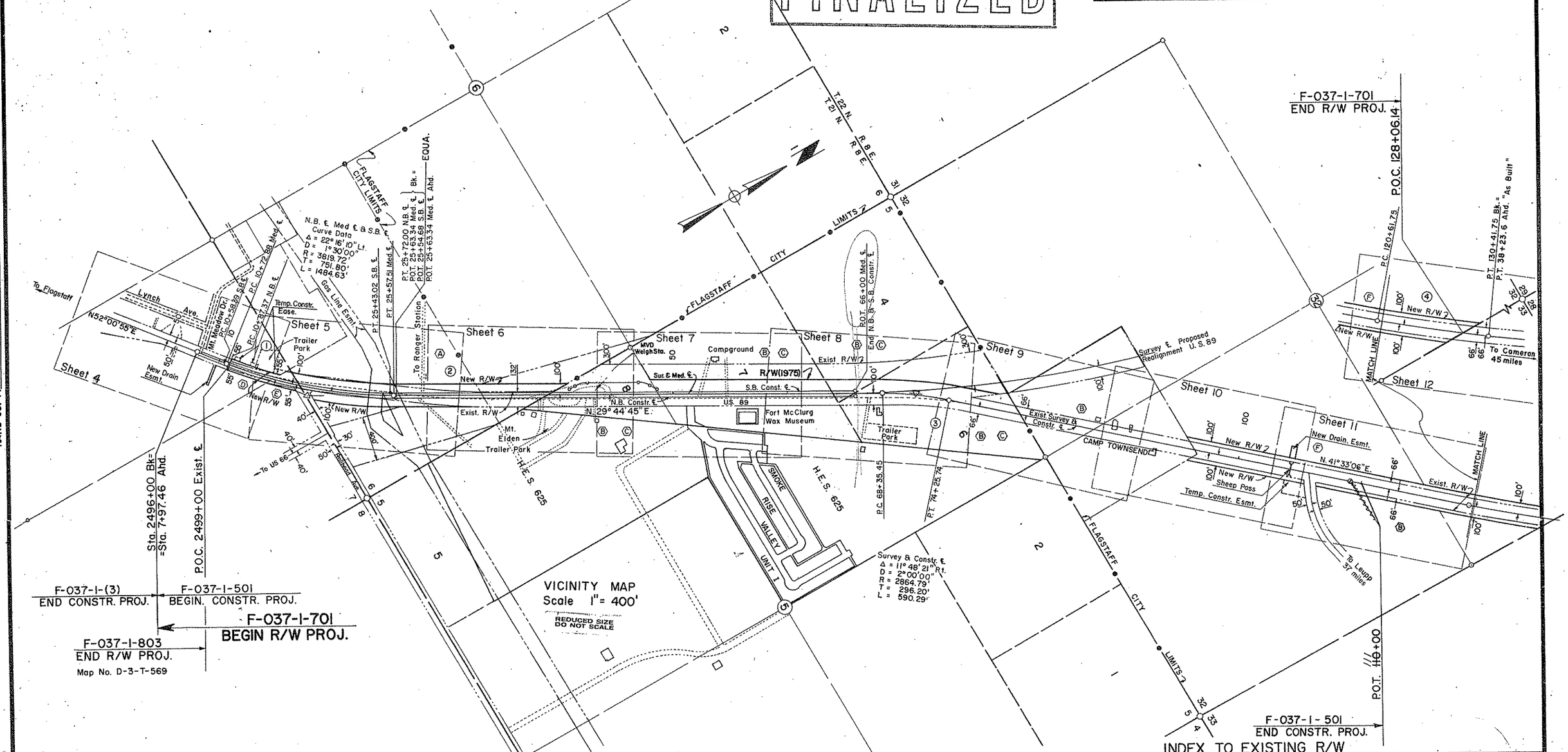

*See Note on Sheet 4

*Existing Roadway Curve Data - Proj. FH-4A

①	②	③	④
Δ = 15° 08' Lt.	Δ = 7° 11' Lt.	Δ = 11° 52' Rt.	Δ = 4° 54' Lt.
D = 2° 00'	D = 1° 00'	D = 2° 00'	D = 0° 30'
R = 2864.79'	R = 5729.58'	R = 2864.79'	R = 11460.0'
T = 380.6'	T = 359.6'	T = 297.7'	T = 490.4'
L = 756.7'	L = 718.3'	L = 593.3'	L = 980.0'

INDEX TO EXISTING R/W

Index	Subdivision	Sec.	Twp.	R.	Acq. From	Type	Book	Page	Width	Year	Parcel No.
Ⓓ	NW 1/4 NE 1/4	7	21 N	8 E	Winifred Lynch	Easement	2	15	63'	1947	U.S. 89
Ⓔ	NE 1/4 NE 1/4	7	21 N	8 E	City of Flagstaff	Easement	307	304-306	132'	1965	U.S. 89
Ⓕ	E 1/2	32	22 N	8 E	Forest Service	Use Permit			132'	1959	U.S. 89
Ⓐ	SE 1/4	6	21 N.	8 E	Forest Service	Use Permit			132'	1953	U.S. 89
Ⓑ	Lots 4,6,7,8	5	21 N	8 E	Robert H. Greer, et ux.	Easement	168	34-36	400'	61	U.S. 89
Ⓑ	NE 1/4 SE 1/4 SE 1/4 SW 1/4	32	22 N	8 E	Robert H. Greer, et ux.	Easement	168	34-36	132'	61	U.S. 89
Ⓒ	Lots 4,6,7,8,	5	21 N	8 E	Northern Arizona Title Co., Trustee	Exchange Easement	206	33-35	400'	63	U.S. 89

Click here for US 89 Index

FLAGSTAFF - CAMERON HIGHWAY
JCT. U.S. 66 - TOWNSEND JCT. SECTION
COCONINO COUNTY

FINALIZED

CHECKED BY: D.A. Machette

HARD COPY: NONE

NOTE: Natural Gas Service Lines will be adjusted or relocated by Southern Union Gas Co.

Elect. Power Poles within Constr. limits to be relocated by A.P.S. Co.

Telephone Poles within Constr. limits to be relocated by Mt. Bell Co.

REVISIONS				PROJECT NO.	F-037-1-701
C.O. No.	DATE	BY	DESCRIPTION	DRAWING NO.	D-3-T-582
2653	7-6-70	W.H.T.	Added Parcel 3-086-1 Also moved the	SHEET NO.	4 of 14
"	"	"	drainage easement from 9+87 TO 9+70	DRAWN BY	R.T. - F.M. - D.C.
2903	3-30-71	D.G.M.	Added 8"ø 12"ø Water Lines & Water Line Note.	DATE COMP.	4-28-70
4902	6-28-71	R.L.A.	FINALIZED.	SCALE	1" = 50'

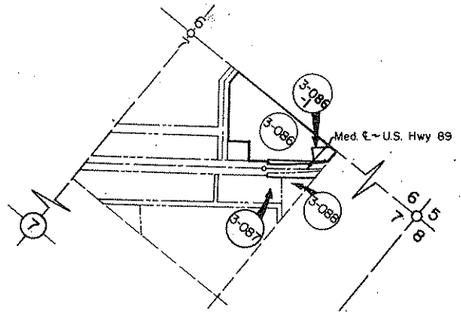

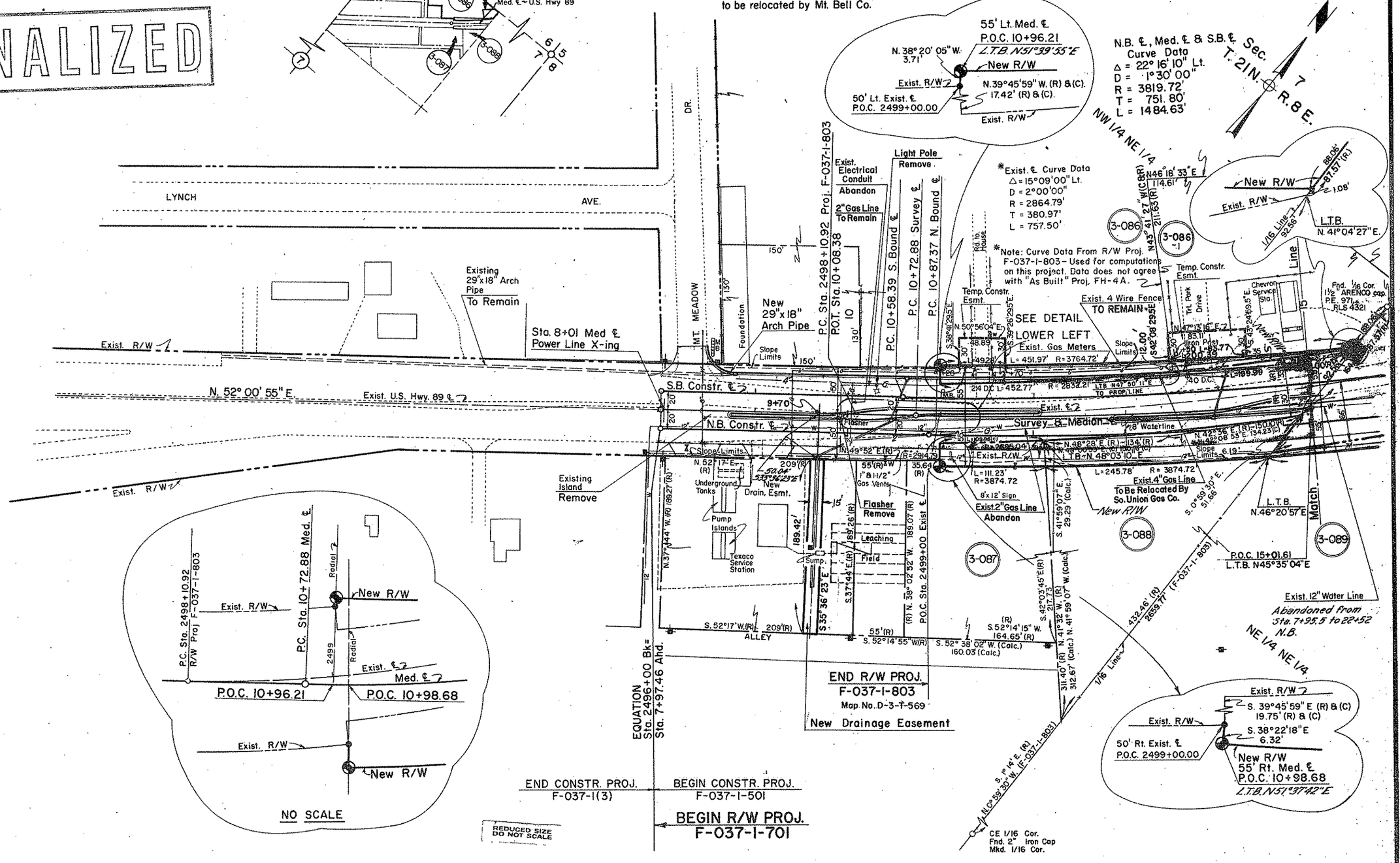

Click here for US 89 Index

Click here for US 89 Index

FLAGSTAFF - CAMERON HIGHWAY
JCT. U.S. 66 - TOWNSEND JCT. SECTION
COCONINO COUNTY

REVISIONS				PROJECT NO.	F-037-1-701
C.O. No.	DATE	BY	DESCRIPTION	DRAWING NO.	D-3-T-582
2653	7-7-70	W.H.T.	Added Parcel 3-086-1	SHEET NO.	5 of 14
2903	3-30-71	D.G.M.	Added 12" Water Line Along S'erly R/W Line	DRAWN BY	R.T. - F.M. - D.C.
4576	7-19-76	WDS	Added Abandoned Zip & Note	DATE COMP.	4-28-70
4902	6-28-77	R.L.R.	FINALIZED	SCALE	1" = 50'
5183	8-24-78	P.Todd	Add. Parcel 3-199. Revised Limits of Par. 3-080.		

CHECKED BY: R. L. Matlette

HARD COPY - 6357 M.I.

T. 21 N. - R. 8 E.

School Property 13.25 Acres

1/16 Cor.

N. 43° 34' 21" E. LT.B.

New R/W

Exist. R/W

1/16 Line

Fnd. 1/4 Cor. 2" I. Pipe

Exist. ℄ Curve Data
Δ = 15°09'00" Lt.
D = 2°00'00"
R = 2864.79'
T = 380.97'
L = 757.50'

Approx. 1/16 Line

El Paso Natural Gas Co. Crossing by Permit #19526 A.H.D.

N.B. ℄, Med ℄ & S.B. ℄ Curve Data
Δ = 22°16'10" Lt.
D = 1°30'00"
R = 3819.72'
T = 751.80'
L = 1484.63'

Exist. Curve Data
Δ = 7° 11' 00" Lt.
D = 1° 00'
R = 5729.58'
T = 359.6'
L = 718.3'

SE 1/4 SE 1/4

3-086 -1

3-090

3-089

3-193

Temp. Constr. Esmt.

Fnd. 1/2" "ARENCO cap" RE 971 RLS 432

Exist. 4" Gas Line To Be Relocated

4 Wire Fence In Place Remove

P.O.C. 17+80 Med. ℄ Power Line X-ing.

Beg. New Fence

New 4 Wire Game Fence

Telephone Line To be Removed

Exist. 24" C.M.P. (Buried) Remove

Exist. Gas Line Sleeve To Remain

Exist. 12" Water Line To Be Relocated To Sta. 22+00 By City of Flagstaff

Exist. 3" Water Line To Be Relocated To Sta. 22+00 By City of Flagstaff

New Protective Conc. Slabs Over Nat'l. Gas Lines

EQUATION
P.T. 25+72.00 N.B. ℄ Bk. =
P.O.T. 25+63.34 Survey Ahd.
P.O.T. 25+54.68 S.B. ℄ Ahd.
P.O.T. 25+63.34 Ahd.

100' Lt. P.O.C. 24+47.94 Med. ℄

100' Lt. P.O.C. 23+22.27 Med. ℄

100' Lt. P.O.C. 24+45.94 Median ℄

New 10'x1'x20' Dyke

Exist. Protective Conc. Slabs To Remain-Preserve

100' Lt. POT. 25+82.28 Med. ℄

Exist. 4 Wire Fence Remove Within R/W

New 4-Wire Game Fence

End Fence

To Eden Ranger Sta. & Gravel Rd.

Beg. Fence

30' Line

New R/W

Exist. R/W

Slope Limits

Existing U.S. Hwy 89

Survey & Median ℄

N.B. Constr. ℄

S.B. Constr. ℄

Sign

N. 29° 44' 45" E.

Water Hydrant

1 1/2" Gas Pipe

55' Rt. 17+13.99 Med. ℄

Match

NOTE:
Remove Exist. R/W Markers Within New R/W

NE 1/4 NE 1/4

Exist. 6'x6'x6' Conc. Sump Remove & Backfill

To Walnut Canyon

To Railhead Ave. 16' Dirt Rd.

100' Rt. P.O.C. 18+71.26 Med. ℄ & 40' Lt. 1+38.82 Railhead Ave. ℄

Obliterate

100' Rt. P.O.C. 23+08.99 Med. ℄

Standpipe In Place To be Removed by City of Flagstaff

▲ Forest Exchange Parcel For Record Only.

Underground Tele. Cable To Remain

100' Rt. P.O.C. 25+38.67 Med. ℄

100' Rt. P.O.C. 24+26.31 Med. ℄

P.T. 25+43.02 S.B.

P.T. 25+57.51 Survey ℄

100' Rt. P.O.T. 26+68.99 Med. ℄

73.00' 3 High Tele. Box

Underground Tele. Cable To Remain

12' Dirt Rd. To House

Exist. 12" Water Line To Remain

Obliterate

Match

BORDER AREA: ABANDONED TO CITY OF FLAGSTAFF PER RESOLUTION 2005-11-A-062, DOC. 3361336 RECORDED 12/22/2005 C.C.R. PLAN MAINT.: GMTS CORP. FEB. 2009

No Ease. of record found Apparently by use only

Area Abandoned To City of Flagstaff, Dk. 648 Pgs 346 - 351, Rec. 9-23-77.

Borders Area Abandoned Per. Res. No. 76-07-A-15 Dated 4-23-76, Rec. Dkt. 583, Pg. 574-585, 5-4-76.

℄ U.S. Hwy 89

Med. ℄

50' Ease. to the State of Ariz. from the City of Flagstaff
Rec. 3-7-68, Dkt. 300, Pg. 180-181

Fnd. Sec. Cor. 1" I. Pipe in Conc.

FLAGSTAFF - CAMERON HIGHWAY
JCT. U.S. 66 - TOWNSEND JCT. SECTION
COCONINO COUNTY

REVISIONS			
C.O. No	DATE	BY	DESCRIPTION
3340	7-25-72	WDS	Added Parcel 3-090-1
4576	7-19-76	WDS	Added Area to Be Abandoned, Zip & Note
4616	9-23-76	K.S.	Deleted Par. 3-090-1, Removed T.C.E. &
"	"	"	sewer easement Rt. sta 43+00
4902	6-28-77	R.L.R.	FINALIZED.
5183	8-31-78	R.Todd	Add Parcel 3-193. Rev. Limits Parcel 3-090.
5487	12-4-79	J.Mc.	Add Zip & Note for Abandon R/W

PROJECT NO.	F-037-1-701
DRAWING NO.	D-3-T-582
SHEET NO.	6 of 14
DRAWN BY	R.T. - F.M. - D.C.
DATE COMP.	4-28-70
SCALE	1" = 50'

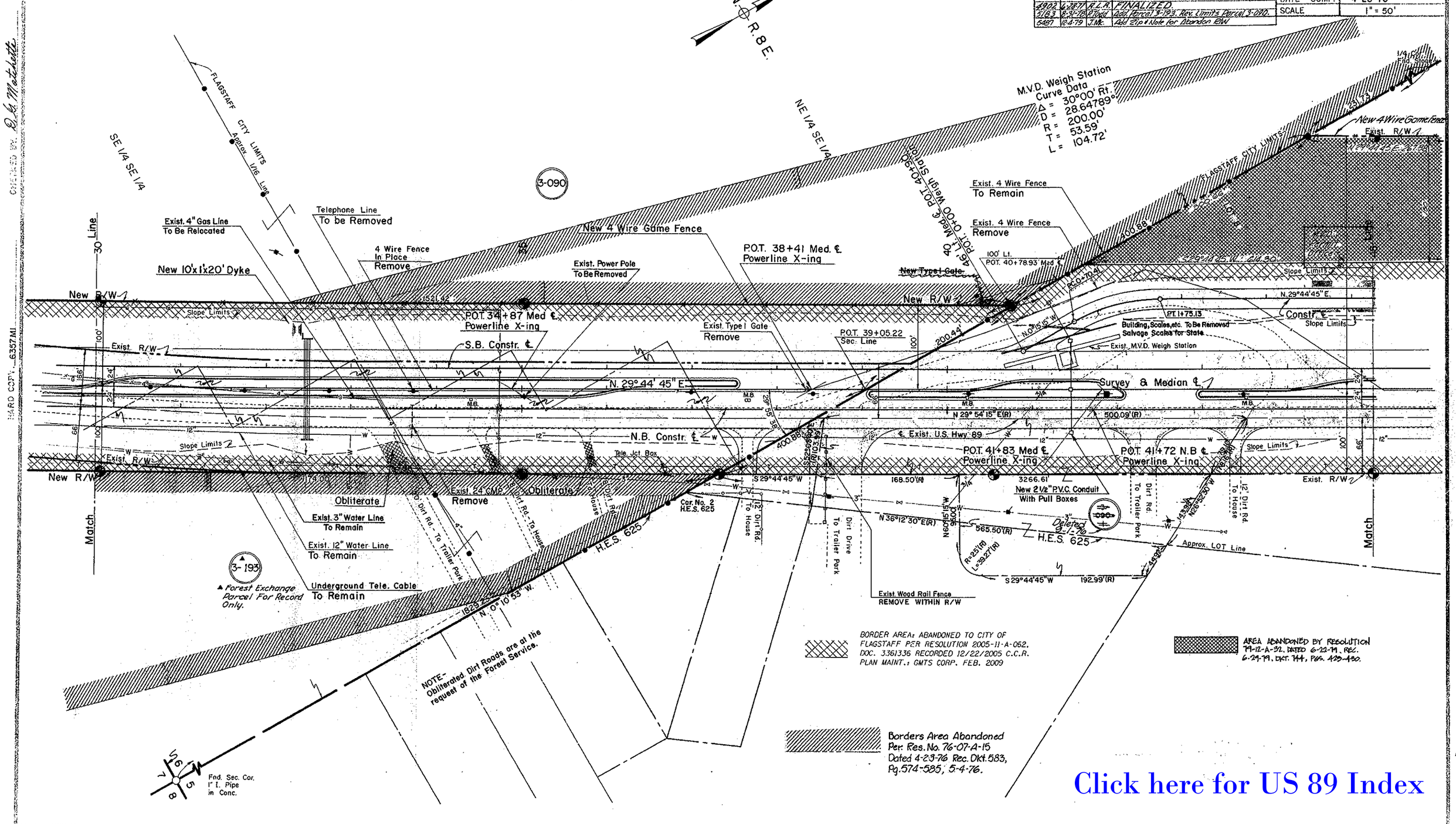

Click here for US 89 Index

Click here for US 89 Index

FLAGSTAFF - CAMERON HIGHWAY
JCT. U.S. 66 - TOWNSEND JCT. SECTION
COCONINO COUNTY

REVISIONS			
C.O. No	DATE	BY	DESCRIPTION
45716	7-19-76	WDS	Added R/w (1975) Line Abandon. Zip 1 Notes
49012	6-28-77	A.L.A.	FINALIZED.
54187	12-3-79	J.M.	Add Zip 1 Note for Abandon R/W

PROJECT NO.	F-037-1-701
DRAWING NO.	D-3-T-582
SHEET NO.	7 of 14
DRAWN BY	R.T. - F.M. - D.C.
DATE COMP.	4-28-70
SCALE	1" = 50'

CHECKED BY R.B. Matchett

HARD COPY - 5357 M.I.

T. 21 N. R. 8 E.

1/4 Cor. Fnd. Stone

Exist. R/W

New 4 Wire Game Fence

LOT

Exist. R/W

M.V.D. Weigh Station Curve Data
Δ = 30°00' Rt.
D = 28.64789°
R = 200.00
T = 53.59'
L = 104.72'

New 2½" P.V.C. Conduit with Pull Boxes

M.V.D. WEIGH STATION

Exist. 12" Water Line

Exist. 8" Sewer Line

Slope Limits

PC. 6+23.17

PT. 7+27.89

POT. 7+98.30 Weigh Sta. 46' Lt. Med. ℄ POT. 48+60

N. 29°44'45" E.

Constr. ℄

4 Wire Fence In Place Remove

2" Gas Line To Be Adjusted By So. Union Gas Co.

R/W (1975)

4 Wire Fence In Place Remove Within R/W

8" Sewer & 6" Water Lines To be Adjusted by City of Flagstaff

4 Wire Fence In Place Remove

To Campground

To Campground

Sta. 55+01 Med. ℄ Powerline X-ing

Exist. 30" C.M.P. Remove

New 10'x1'x25' Dyke

Abandoned R.R. Grade

Slope Limits

10'x1'x25' Dyke

S.B. Constr. ℄

Survey & Median ℄

N. 29°44'45" E.

M.B.

M.B.

Exist. U.S. Hwy. 89

N.B. Constr. ℄

Slope Limits

Exist. R/W

Match

Telephone Line To Be Removed By Others

Exist. 12" Water Line To Remain

Underground Telephone Cable To Remain

3266.61

K.O.A. Sign

Exist. Sign

Exist. R/W

Exist. R/W

Slope Limits

Exist. R/W

Match

Fort Mc Clurg Wax Museum

H.E.S. 625

Approx. Lot Line

H.E.S. 625

SMOKE

RISE

VALLEY

UNIT I

SMOKE RISE DRIVE

AREA ABANDONED BY RESOLUTION M-12-A-32, DATED 6-22-79, REC. 6-28-79, DKT. 744, PGS. 425-432.

BORDER AREA: ABANDONED TO CITY OF FLAGSTAFF PER RESOLUTION 2005-11-A-062, DOC. 3361336 RECORDED 12/22/2005 C.C.R. PLAN MAINT.: GMTS CORP. FEB. 2009

Borders Area Abandoned Per. Res. No. 76-07-A-15, Dated 4-23-76, Rec. Dkt. 583 Pg. 574-585, 5-4-76

Borders Area Abandoned Per. Res. No. 75-20-A-81, Dated 11-21-75, Rec. Dkt. 567, Pgs. 408-413, 12-3-75.

19
8

FLAGSTAFF - CAMERON HIGHWAY
JCT. U.S. 66 - TOWNSEND JCT. SECTION
COCONINO COUNTY

REVISIONS					
C.O. No.	DATE	BY	DESCRIPTION	PROJECT NO.	F-037-1-701
3038	8-25-71	EJT	Added New Drain. Ease Rt. sta 65+53.33 & Par. 3-089-A	DRAWING NO.	D-3-T-582
4576	7-19-76	WDS	Added R/W (1975) Line, Abandon. Zip & Notes	SHEET NO.	8 of 14
4616	8-23-76	KS	Deleted New DE (1971) Rt. 65+00, &	DRAWN BY	R.T. - F.M. - D.C.
"	"	"	Par. 3-089-A.	DATE COMP.	4-28-70
4902	6-28-77	R.L.R.	FINALIZED.	SCALE	1" = 50'

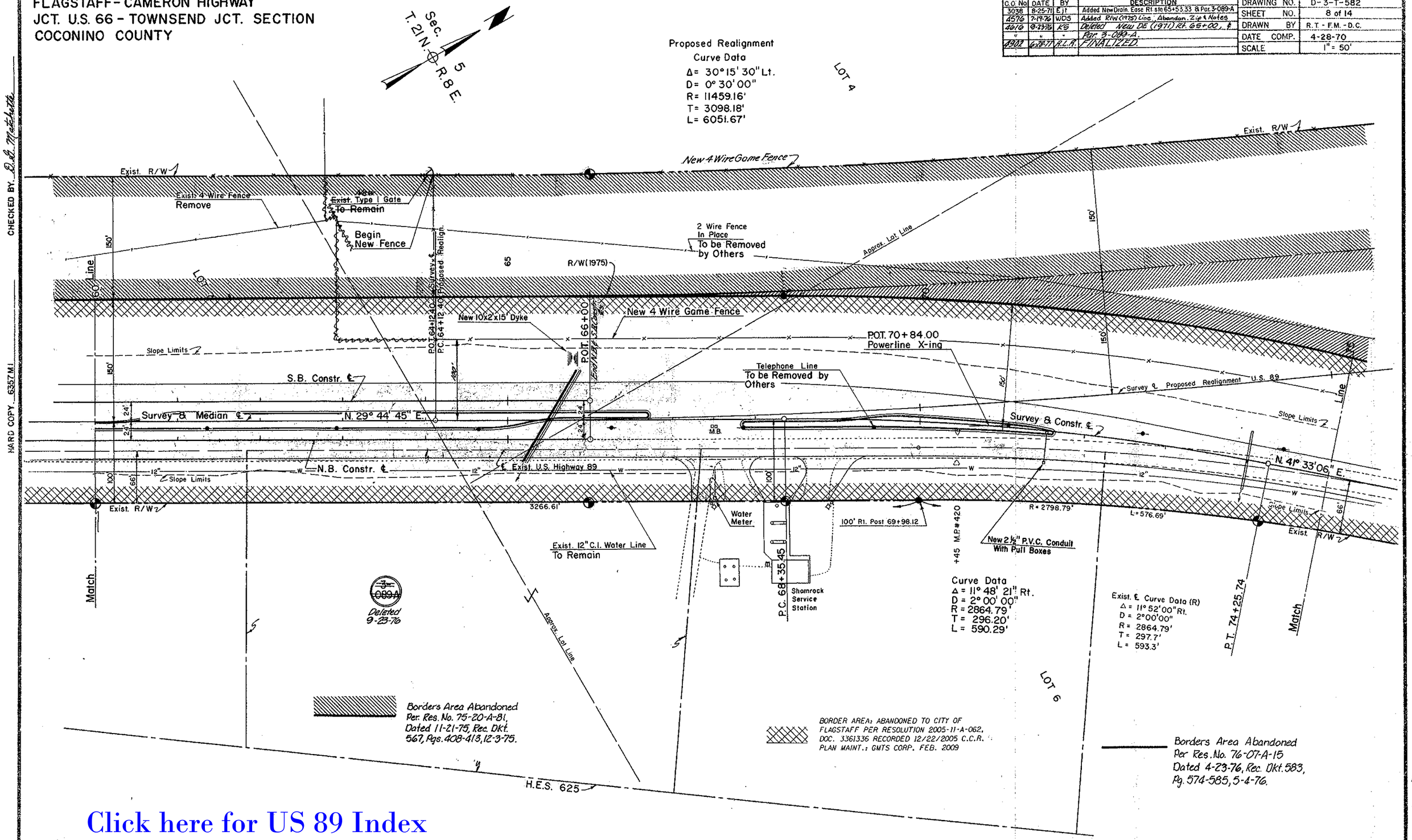

CHECKED BY D. L. Matchette

HARD COPY 6357 M.I.

Click here for US 89 Index

FLAGSTAFF - CAMERON HIGHWAY
JCT. U.S. 66 - TOWNSEND JCT. SECTION
COCONINO COUNTY

REVISIONS			
C.O. No.	DATE	BY	DESCRIPTION
4576	7-19-76	WDS	Added R/W(1975) Line. Abandon. Zip & Notes
4902	6-28-77	R.L.A.	FINALIZED.
5487	12-4-79	J.Mc.	Add Zip & Notes for abandon R/W

PROJECT NO.	F-037-1-701
DRAWING NO.	D-3-T-582
SHEET NO.	9 of 14
DRAWN BY	R.T. - F.M. - D.C.
DATE COMP.	4-28-70
SCALE	1" = 50'

CHECKED BY. D. A. Matchette

HARD COPY. NONE

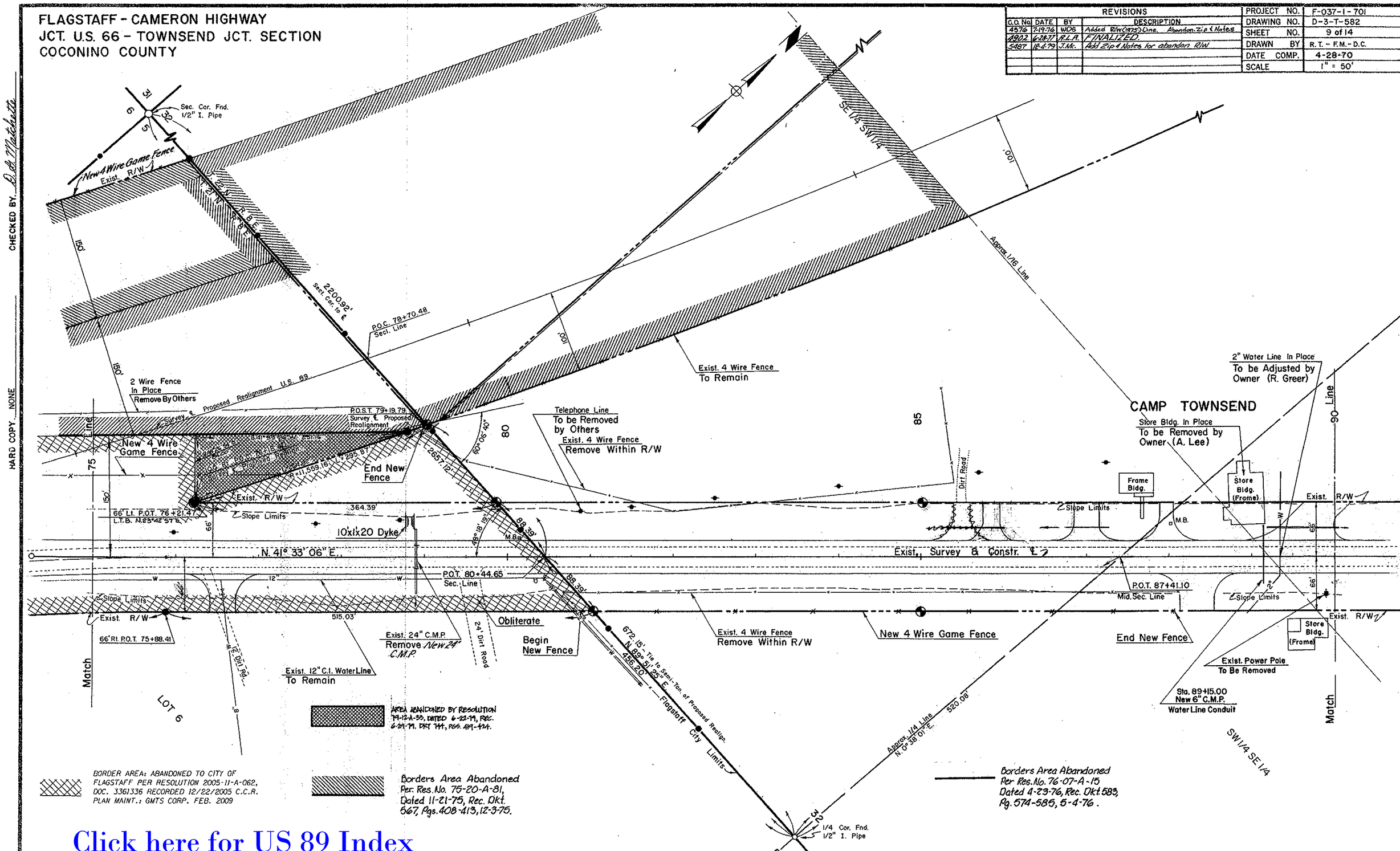

Click here for US 89 Index

FLAGSTAFF - CAMERON HIGHWAY
JCT. U.S. 66 - TOWNSEND JCT. SECTION
COCONINO COUNTY

REVISIONS			
C.O. No.	DATE	BY	DESCRIPTION
2903	3-30-71	D.G.M.	Added Tele. Booth Lt. Sta. 91+30±.
4902	6-28-71	R.L.A.	FINALIZED.

PROJECT NO.	F-037-1-701
DRAWING NO.	D-3-T-582
SHEET NO.	10 of 14
DRAWN BY	R.T. - F.M. - D.C.
DATE COMP.	4-28-70
SCALE	1" = 50'

FINALIZED

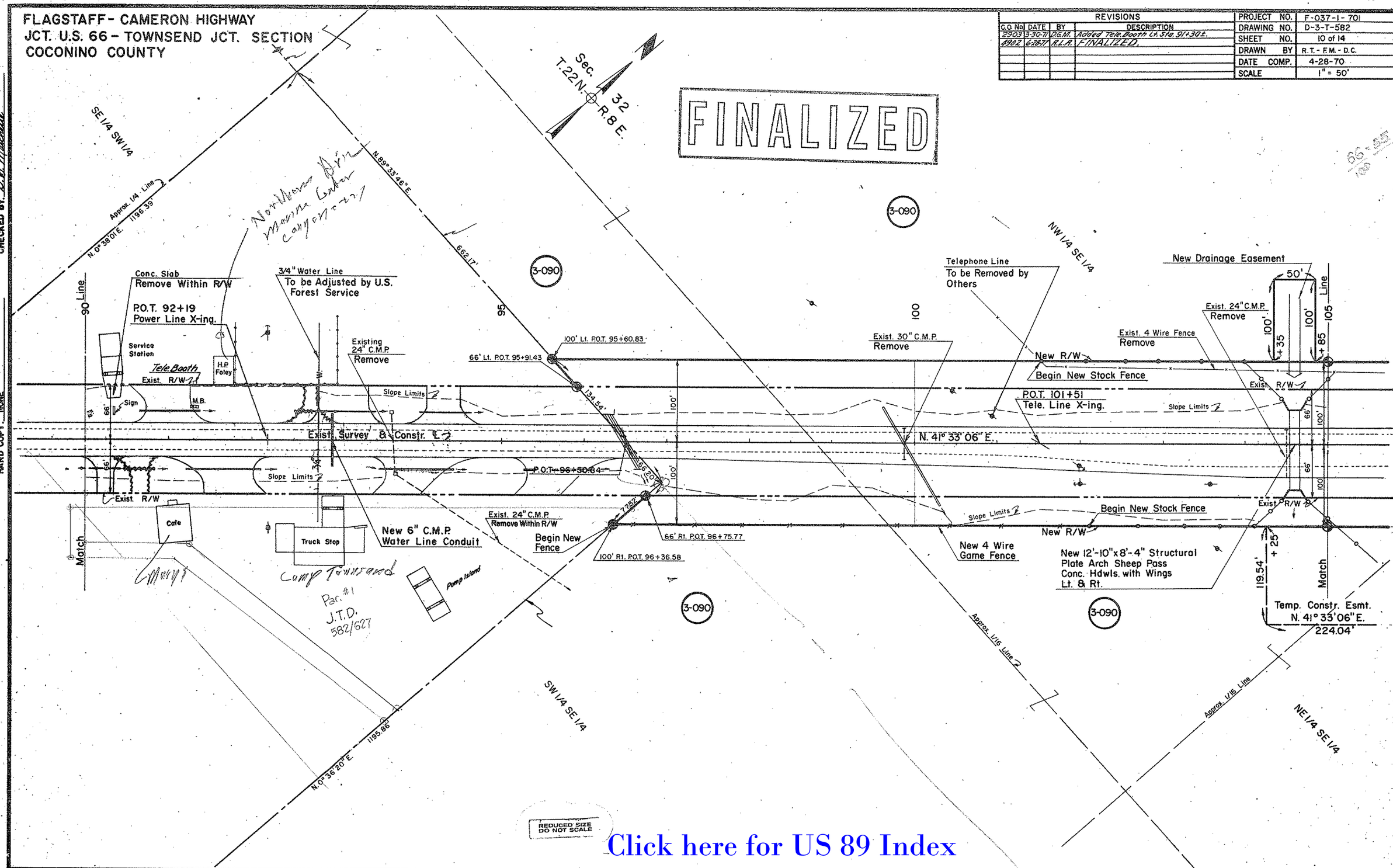

REDUCED SIZE DO NOT SCALE

Click here for US 89 Index

CHECKED BY B.B. Mitchell

HARD COPY NONE

FLAGSTAFF - CAMERON HIGHWAY
JCT. U.S. 66 - TOWNSEND JCT. SECTION
COCONINO COUNTY

REVISIONS				PROJECT NO.	F-037-1-701
C.O. No.	DATE	BY	DESCRIPTION	DRAWING NO.	D-3-T-582
4902	6-28-77	R.L.R.	FINALIZED	SHEET NO.	11 of 14
				DRAWN BY	R.T. - F.M. - D.C.
				DATE COMP.	4-28-70
				SCALE	1" = 50'

CHECKED BY D.L. Matchett

HARD COPY NONE

FINALIZED

Sec. 32
T. 22N
R. 8 E.

NW 1/4 SE 1/4 | SE 1/4 NE 1/4 | NE 1/4 SE 1/4

3-090

Approx. 1/16 Line | Approx. 1/4 Line

105 Line | 110 | 115 | 120 Line

P.O.T. 106+36.55 U.S. 89 =
P.O.T. 0+00 Leupp Rd.

New Type I Gate

New R/W | Exist. R/W

End New Stock Fence

Exist. 4 Wire Fence
To Remain

Slope Limits

N. 41° 33' 06" E.

Exist. & Survey & Constr. ℄

Exist. & Survey ℄

100' | 66'

Match

100' Rt.
P.O.T. 106+13.86

100' Rt.
P.O.T. 107+18.10

P.O.T. 108+70
Powerline X-ing

Telephone Line
To be Removed by Others

P.O.T. 110+00

P.C. 2+14.13

64° 50' 54" E.

Temp. Constr. Esmt.
N. 41° 33' 06" E.
224.04'

F-037-1-501
END CONSTR. PROJ.

Exist. Cattle Guard,
Gate & 225' of 4
Wire Fence
Remove & Salvage for State

End New Stock Fence

Exist. 4 Wire Fence
To Remain

34' Bit. Pvmt.

Exist. R/W

To Leupp 37 Mi.

Leupp Road
Exist. Curve Data
Δ = 40° 50' 00" Lt.
D = 8° 00' 00
T = 266.59'
L = 510.42'

NOTE -
Sheep fence outside of New R/W to be erected by Special Permit from the Forest Service and will be maintained by the A.H.D. under mutual cooperative agreement.

REDUCED SIZE
DO NOT SCALE

Click here for US 89 Index

FLAGSTAFF - CAMERON HIGHWAY
JCT. U.S. 66 - TOWNSEND JCT. SECTION
COCONINO COUNTY

REVISIONS			
C.O. No.	DATE	BY	DESCRIPTION
4902	6-28-71	R.L.A.	FINALIZED

PROJECT NO.	F-037-1-701
DRAWING NO.	D-3-T-582
SHEET NO.	12 of 14
DRAWN BY	R.T. - F.M. - D.C.
DATE COMP.	4-28-70
SCALE	1" = 50'

FINALIZED

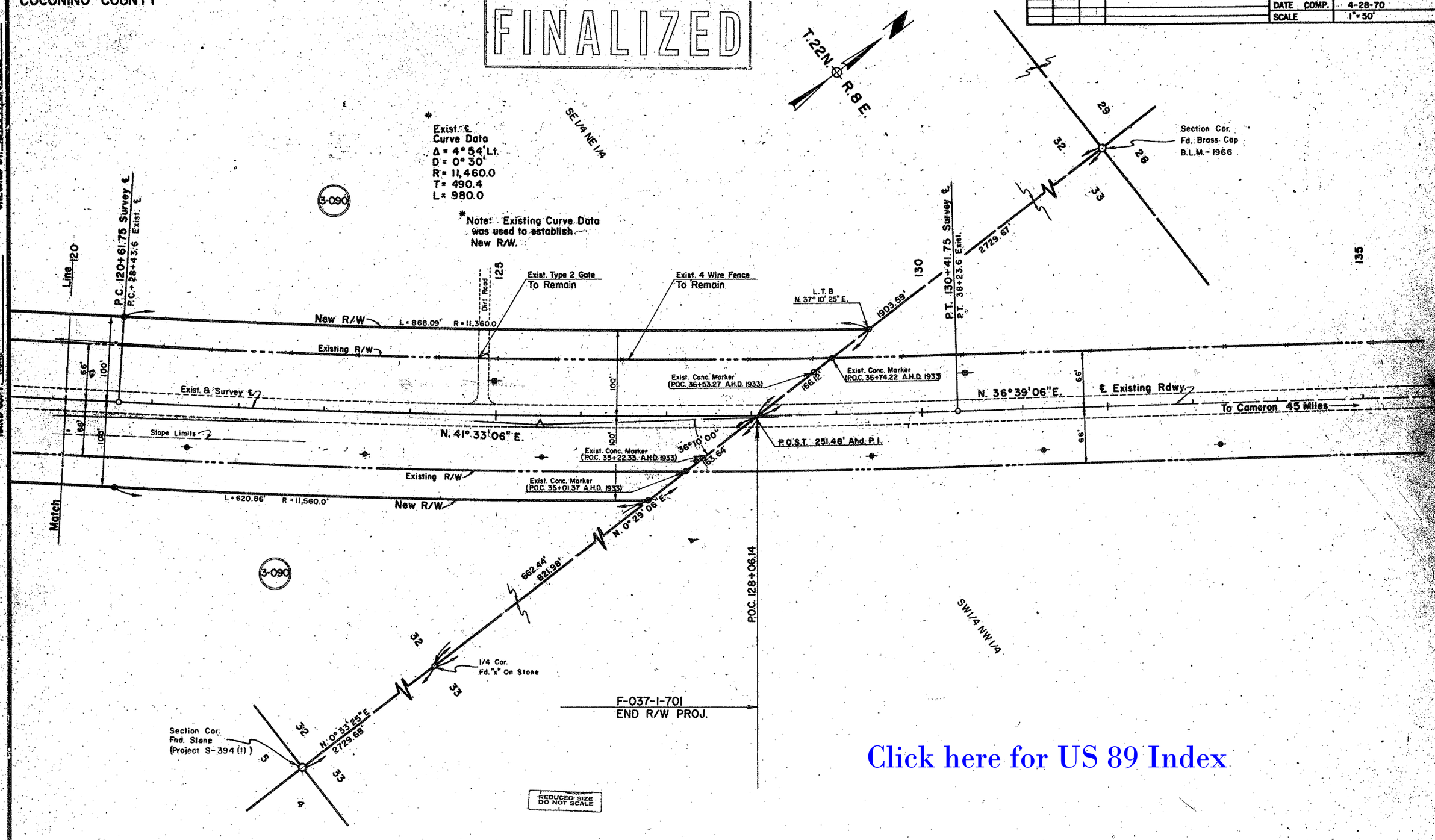

Click here for US 89 Index

CHECKED BY: D. G. Machette
HARD COPY NONE