

STATE OF ARIZONA
STATE HIGHWAY DEPARTMENT

RIGHT OF WAY PLAN OF THE
GLOBE-LORDSBURG
STATE HIGHWAY
PROJECT NO. F-022-4-707
GREENLEE
COUNTY

FED. ROAD DIV. NO.	STATE	PROJECT NO.	SHEET NO.	TOTAL SHEETS
7	ARIZ.	F-022-4-707	1	9

RIGHT OF WAY MAP NO. D-6-T-105

ALIGNMENT, RIGHT OF WAY, APPROVED IN ACCORDANCE WITH HIGHWAY PLANS. SHEETS 5-16 THRU 9
DATE 1-29-1964 R. E. Lawrence
ASSISTANT STATE ENGINEER

APPROVED IN ACCORDANCE WITH RESOLUTION DATED: 19 , MINUTES OF THE ARIZONA HIGHWAY COMMISION RES. NO.:

A.F.E. NO. 70006

PRELIMINARY PRINT
FOR ENGINEERING USE ONLY
SUBJECT TO DESIGN CHANGES, ADDITIONS, ALTERATIONS & CORRECTIONS
DATE 7/27/93 BY Nadley

Click here for US 70 Index

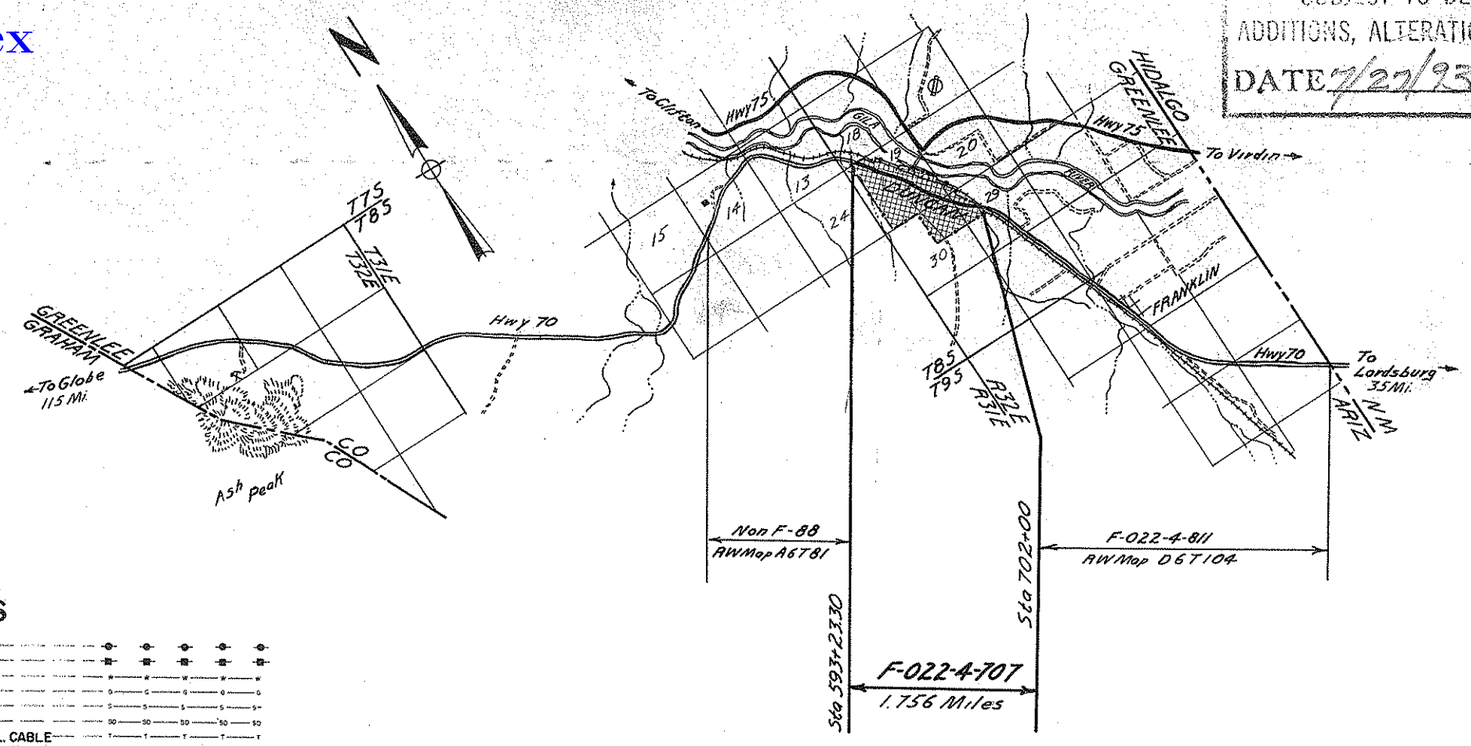

NOTE:

THE SOLID DOT, AS SHOWN BELOW, DOES NOT DESIGNATE A R/W MARKER BUT REPRESENTS AN ANGLE POINT OR CHANGE OF DIRECTION IN THE R/W LINE & IS FOR OFFICE USE ONLY.

CONVENTIONAL SIGNS

HIGHWAY CENTER LINES — NEW — EXIST.
STATE AND NATIONAL LINES
CITY LIMITS
COUNTY LINE
TOWNSHIP AND RANGE LINES
SECTION LINES — SEC. MID-SEC. 1/16
HIGHWAY R/W LINE (NEW)
RAILROAD R/W LINE
PROPERTY LINE
LOT AND PROPERTY LINE (WITHIN EXISTING R/W)
RAILROAD
COMMON R.R. AND EXIST. HWY. R/W
ACCESS TO BE DENIED
ACCESS OPEN
PARCEL ITEM No's — A-101
FOREST, NAT'L. MONUMENTS, AND INDIAN BOUNDARY
LAND GRANT BOUNDARY
R/W MARKER (EXISTING)
HIGHWAY R/W LINE (EXISTING)
SUBDIVISION OR LOT LINE
EXISTING CONTROLLED ACCESS

TELEPHONE LINE
POWER LINE
WATER LINE
GAS LINE
SEWER LINE
STORM DRAIN
UNDERGROUND TEL. CABLE
BARBED WIRE FENCE & OTHER
CHAIN LINK FENCE
POWER TRANSMISSION LINE
TELEPHONE & POWER LINE
POWER POLE WITH TRANSFORMER
DOWN GUY
LIGHT POLE
FIRE HYDRANT
WATER METER
WATER VALVE
MANHOLE
EXIST. ROAD OR TRAVELED WAY
GAS METER — GAS VALVE
TRAFFIC FLOW ARROW
PROPERTY LIMIT ARROW
PROPERTY ANCHOR BAR

ARIZONA HIGHWAY COMMISSION
APPROVED FOR RIGHT-OF-WAY ACQUISITION
STATE HIGHWAY ENGINEER
[signature] 1-29-64
DEPUTY STATE ENGINEER — DATE

DEPARTMENT OF COMMERCE
BUREAU OF PUBLIC ROADS
APPROVED:
DIVISION ENGINEER — DATE

GLOBE - LORDSBURG HWY.
DUNCAN STREETS
GREENLEE COUNTY

Click here for US 70 Index

REVISIONS			
CO. NO.	DATE	BY	DESCRIPTION
8648	4-21-93	JRC	ADDED NOTE AND PARCELS 6-126 & 6-127.

PROJECT NO.	F-022-4-701
DRAWING NO.	D-6-T-105
SHEET NO.	2 of 9
DRAWN BY	R BRUNER
DATE COMP.	1-24-64
SCALE	

NOTE:
1. PARCELS 6-126 & 6-127 TO BE ACQUIRED FOR CONST. PROJECT 70 GE 378 H2929 OIC.

OWNERSHIP RECORD / ACQUISITION RECORD

PARCEL NUMBER	OWNER	DESCRIPTION	TOTAL AREA	AREA REQUIRED GROSS INCLUDING EXISTING R/W	AREA REQUIRED NET EXCLUDING EXISTING R/W	EASEMENT AREA	REMAINDER LEFT	REMAINDER RIGHT	SHEET NUMBER	COMM. APPL.	TYPE OF	& DATE INSTRUMENT	RECORDED DATE	RECORDED BK.	RECORDED PG.
6-001	Southern Pacific Railroad	Part E2NW4 & Part SW4NE4 Sec 19 T8S R32E G&S-R B&M				1.3			1-10	5-23-67	Esm't.	1-12-65	6-29-67	22	548-53
6-002	Duncan Mercantile Co	Lot 1 Blk 1 Wilson's Addn to Duncan	4,400#	700#	700#			3,700#	7	4-14-64	Esm't.	3-12-64	5-14-64	14	655-56
6-003	Union High School Dist 2	Part S2SE4NE4NW4 & Part SE4NW4 Sec 19 T8S R32E	18.9	1.3	0.4			17.6	7, 8	4-14-64	Esm't.	3-16-64	5-14-64	14	657-58
6-126	SOUTHERN PACIFIC TRANSPORTATION COMPANY	PT. NE4NW4 SEC. 19, T.8S. R.32E.				1578 # T.C.E.			4						
6-127	DUNCAN UNION HIGH SCHOOL DISTRICT # 2	PT. NE4NW4 & SE4NW4 SEC. 19, T.8S. R.32E. PT. LOT 28, 29 & 30 BLK. 1 HEADS ADDITION	17.6 AC.			1855 # T.C.E.		17.6 AC.	6,7						

CHECKED BY. RVALLEY

HARD COPY 6334MI

GLOBE-LORDSBURG HWY.
DUNCAN STREETS
GREENLEE COUNTY

INDEX TO EXISTING R/W

INDEX	SUBDIVISION	SEC.	T.	R.	ACQ. FROM	TYPE	BOOK	PAGE	WIDTH	YEAR	PARCEL#
a	Part Lot 1	19	8S	32E	State of Ariz	Lease	—	—	100'	7-22-52	4860
b	Part NE4 NW4	19	8S	32E	B A Wilson	Eq	5	476	66'	3-16-26	
c	Part E½ E½ NW4					"					
	Lots 26-29 Heads Add	19	8S	32E	Duncan Schools	"	5	496	66'	5-7-26	
d	Lots 30 31 " "	"	"	"	G Rebeloz	"	7	139	50'	7-22-30	
e	Lot 32 " "	"	"	"	Rosendo Munoz	"	7	165	70'	7-19-30	
f	Lots 33-41 " "	"	"	"	J T Branyan	"	"	166	50'	12-20-29	
g	Lot 42 " "	"	"	"	M E Head	"	"	163	66	11-27-29	
h	Lots 43-45 " "	"	"	"	Duncan Utilities	QCD	"	160	70'	12-3-29	
i	Lot 46 " "	"	"	"	CC & Weto Martin	Eq	"	173	30'	12-31-30	
j	Part NE4 NW4 SE4	"	"	"	S P RR	"	3	588	37.5'	3-24-33	
k	Lt 1,2 Blk 4 Burtcher Add	"	"	"	R W Guess	"	7	162	38'	7-19-30	
l	Lt 1 Blk 4 " "	"	"	"	H B Lovatt	"	7	171	32'	7-19-30	
m	Lt 3 Blk 4 " "	"	"	"	M Burtcher	"	"	156	7.5'	11-26-29	
n	Lts 4,5 Blk 4 " "	"	"	"	W L Robertson	"	"	174	7.5'	8-22-30	
o	Lts 6,7 Blk 4 " "	"	"	"	Tom Dees	"	"	153	7.5	11-26-29	
p	E 105' Blk 3 " "	"	"	"	Julia Dinsmore	"	"	127	30'	3-24-31	
q	Lts 11,12 Blk 6 " "	"	"	"	Church of Christ	"	"	181	30'	10-27-30	
r	Lts 1-4 Blk 5 " "	"	"	"	J I Cohn	"	"	168	7.5'	7-19-30	
s	Lts 4,5 Blk 5 " "	"	"	"	W P Staver	"	"	155	7.5	11-26-29	
t	Lts 6,7 Blk 5 " "	"	"	"	E V Romney Jr	"	"	152	7.5 & 68.8	12-4-29	
u	Lts 13,14 Blk 6 " "	"	"	"	E V Romney	"	"	158	7.5 & 72.5	11-26-29	
v	Lt 15 Blk 6 " "	"	"	"	Lem Spam	"	"	176	7.5 & 62.5	11-19-29	
w	Lts 16,17 Blk 5 " "	"	"	"	Laura Olney	"	"	169	30'	10-30-30	
x	Part SE4 SE4	"	"	"	W J Matheson	QCD	"	129	30'	1-15-31	
y	Part S½ SE4 SE4	"	"	"	S P RR	Eq	3	588	Variable	3-22-33	

Proj Folder 88-C

Click here for US 70 Index

REVISIONS				
CO. NO	DATE	BY	DESCRIPTION	
8648	4-22-93	JRC	ADDED NEW T.C.E.'S 1993.	

PROJECT NO.	F-022-4-707
DRAWING NO.	D-6T-105
SHEET NO.	3 of 9
DRAWN BY	R. BRUNER
DATE COMP.	1-24-64
SCALE	1"=200'

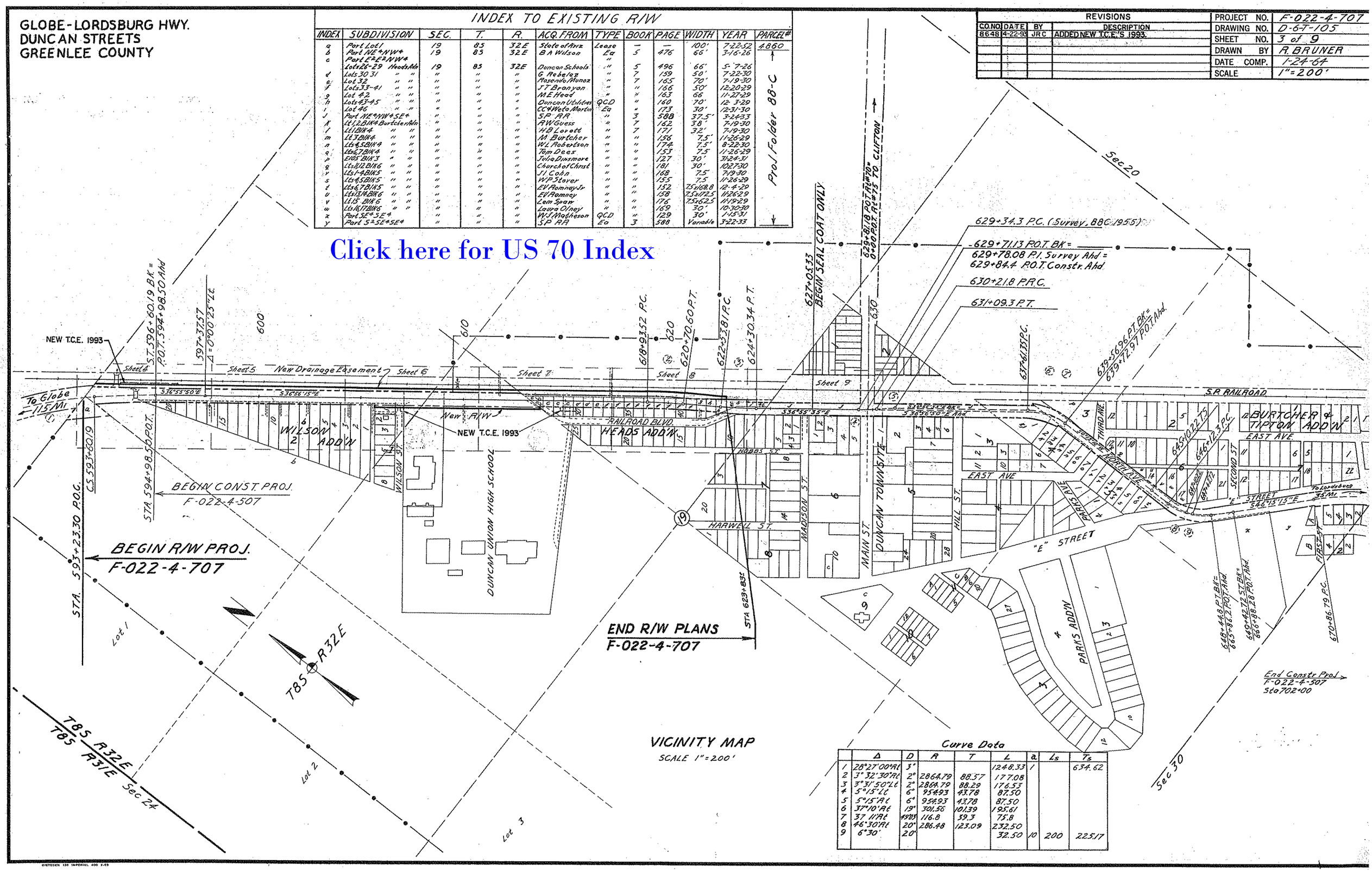

Curve Data

	Δ	D	R	T	L	a	Ls	Ts
1	28°27'00"Rt	3°			1248.33	1		634.62
2	3°32'30"Rt	2°	2864.79	88.57	177.08			
3	3°31'50"Lt	2°	2864.79	88.29	176.53			
4	5°15'Lt	6°	954.93	43.78	87.50			
5	5°15'Rt	6°	954.93	43.78	87.50			
6	37°10'Rt	19°	301.56	101.39	195.61			
7	37°11'Rt	49°03'	116.8	39.3	75.8			
8	46°30'Rt	20°	286.48	123.09	232.50			
9	6°30'	20°			32.50	10	200	225.17

HARD COPY 6334 MI
CHECKED BY Kelley

GLOBE-LORDSBURG HWY
DUNCAN STREETS
GREENLEE COUNTY

REVISIONS					
C.O. NO.	DATE	BY	DESCRIPTION	PROJECT NO.	F-022-4-707
1548	5-9-61	RV	Added Tie of North End of New Drain. Ease.	DRAWING NO.	D-6-T-105
86448	4-22-93	JRC	ADDED NOTE, NEW TCE '93 & PAR. 6-126.	SHEET NO.	4 of 9
				DRAWN BY	R BRUNER
				DATE COMP.	1-24-64
				SCALE	1" = 20'

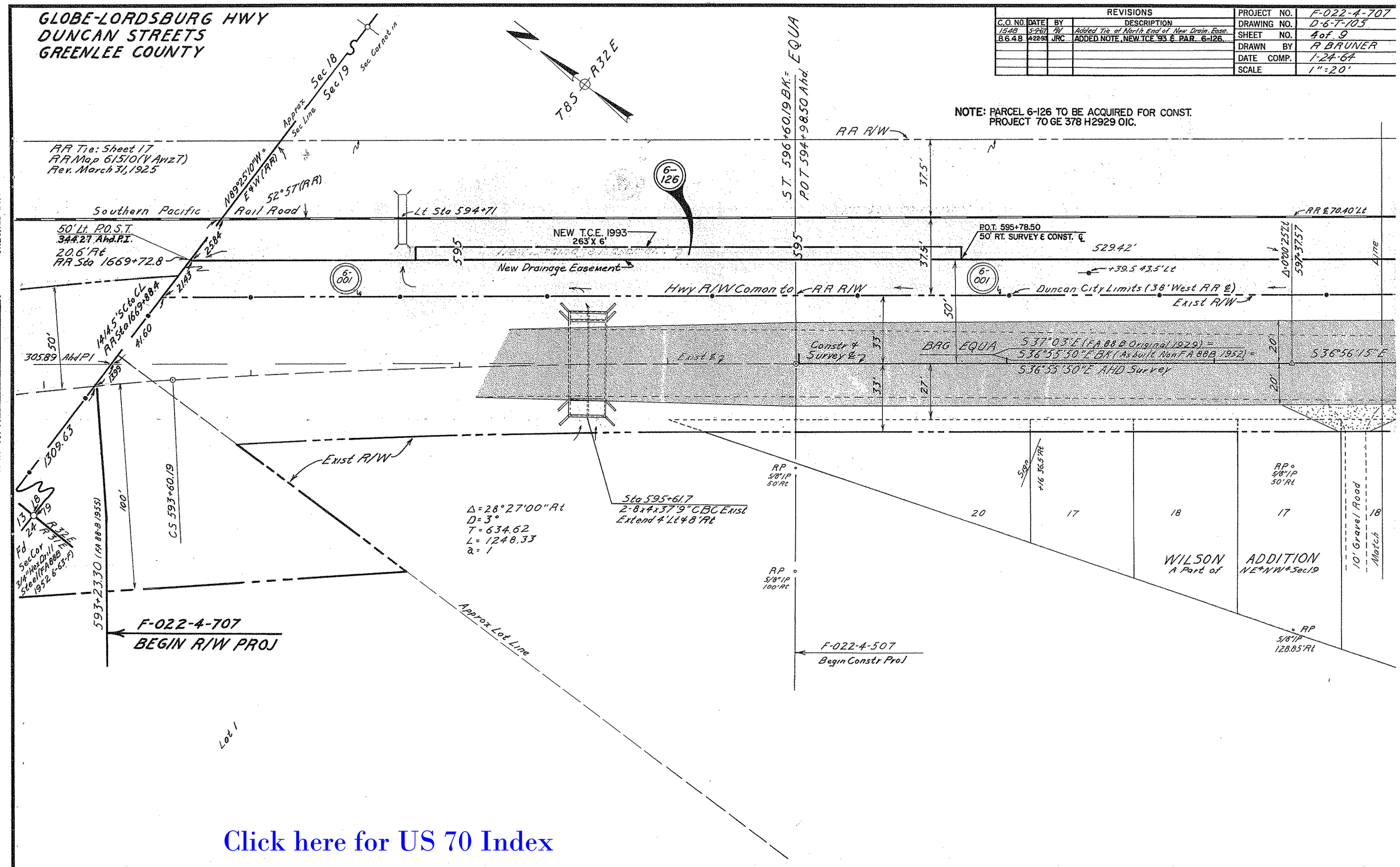

Click here for US 70 Index

HARD COPY 6334M1 CHECKED BY Valley

GLOBE-LORDSBURG HWY
DUNCAN STREETS
GREENLEE COUNTY

REVISIONS				
DATE	BY	DESCRIPTION	PROJECT NO.	F-022-4-707
			DRAWING NO.	D-6-T-705
			SHEET NO.	5 of 9
			DRAWN BY	R BRUNER
			DATE COMP.	1-24-64
			SCALE	1"=20'

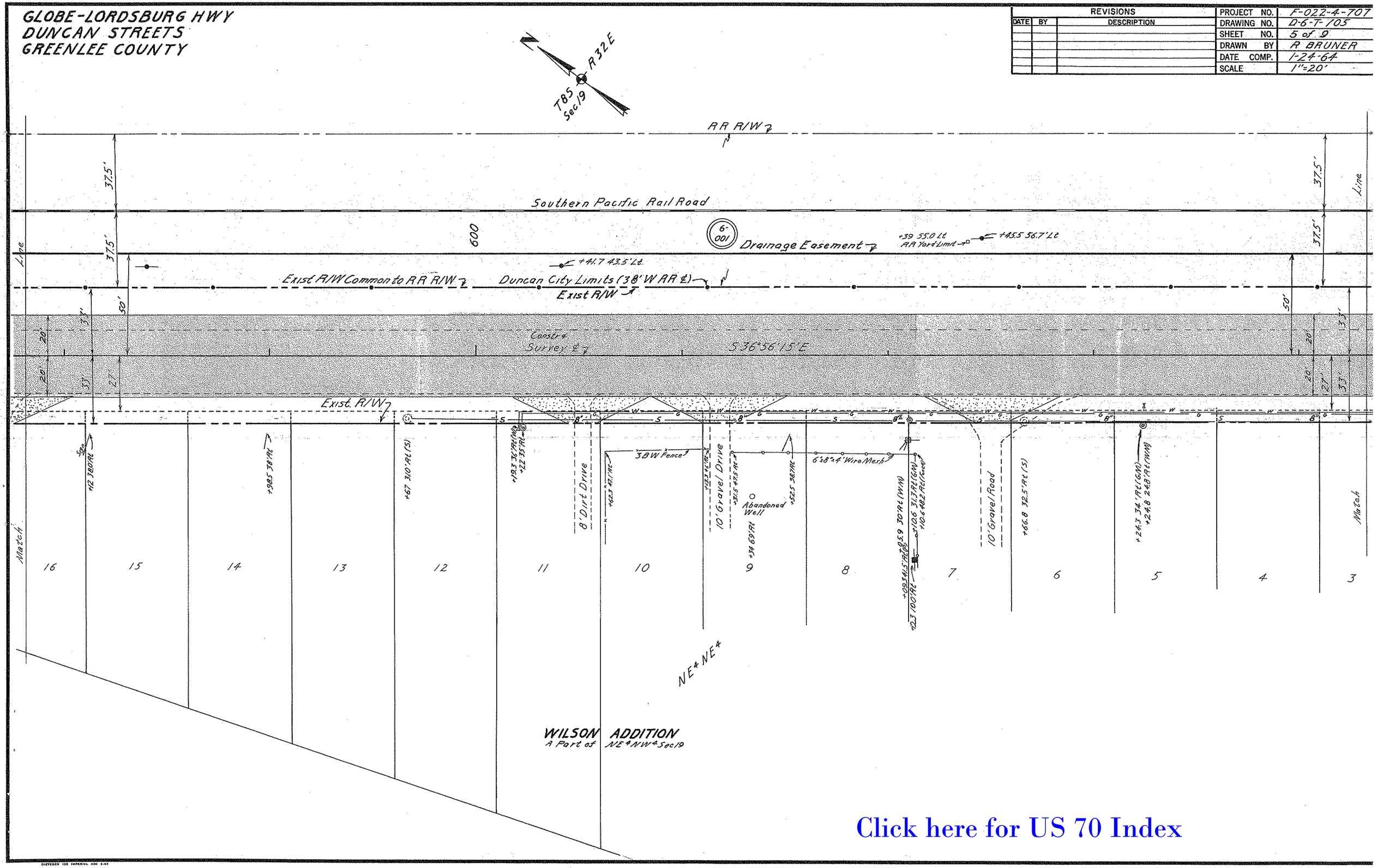

Click here for US 70 Index

CHECKED BY. R Walley

HARD COPY. 6334 M1

GLOBE-LORDSBURG HWY
DUNCAN STREETS
GREENLEE COUNTY

Click here for US 70 Index

REVISIONS					
CO. NO.	DATE	BY	DESCRIPTION	PROJECT NO.	F-022-4-707
8648	4-22-93	JRC	ADDED NOTE, NEW T.C.E. '93 & PAR. 6-127.	DRAWING NO.	D-6-T-105
				SHEET NO.	6 of 9
				DRAWN BY	R BRUNER
				DATE COMP.	1-24-64
				SCALE	1"=20'

NOTE: PARCEL 6-127 TO BE ACQUIRED FOR CONST. PROJECT 70 GE 378 H2929 OIC.

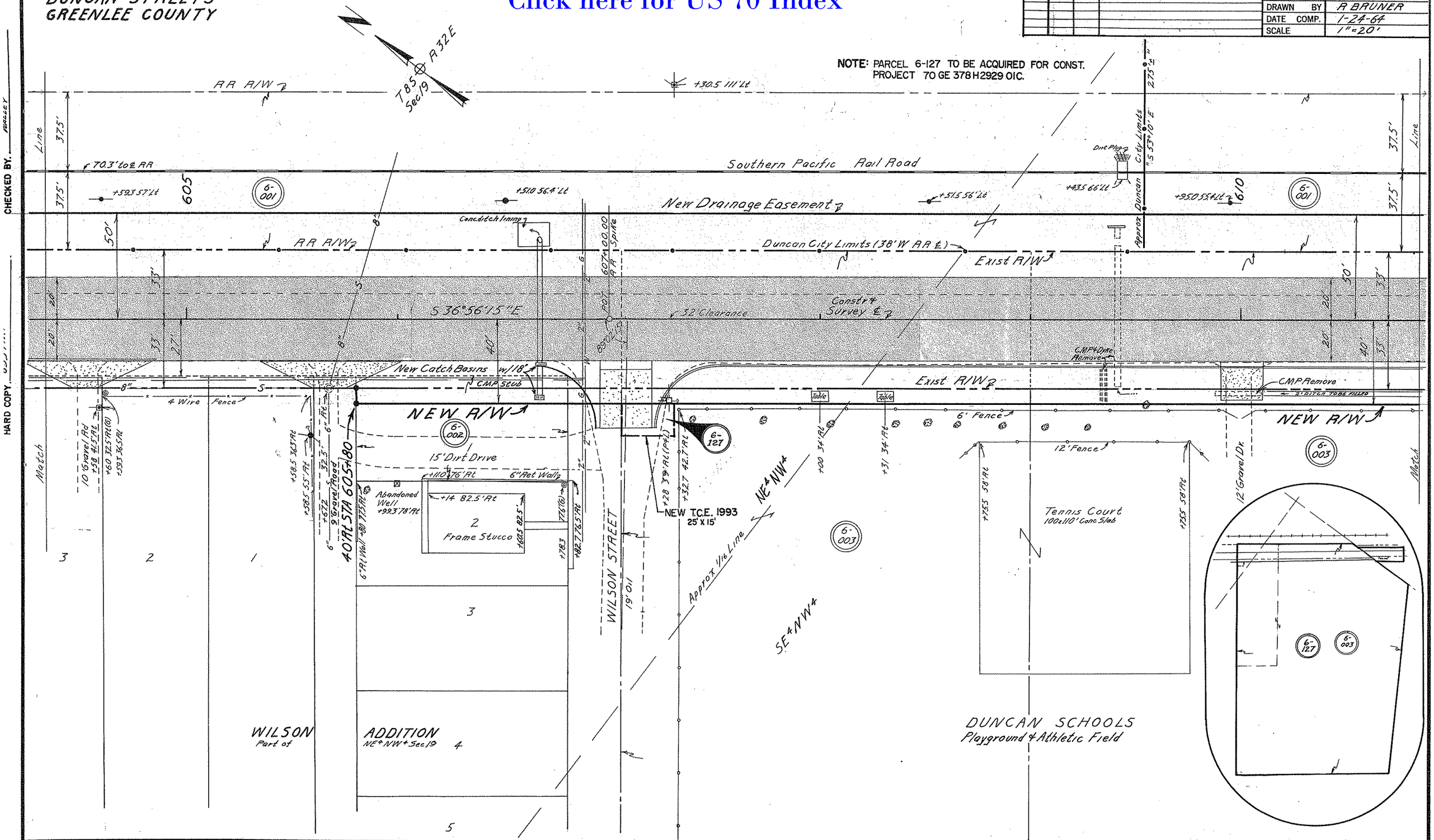

GLOBE-LORDSBURG HWY
DUNCAN STREETS
GREENLEE COUNTY

REVISIONS				PROJECT NO.	F-022-4-707
CO. NO.	DATE	BY	DESCRIPTION	DRAWING NO.	D-6-T-105
8648	4-22-93	JRC	ADDED NOTE, NEW T.C.E. 1993 & PAR. 6-127.	SHEET NO.	7 of 9
				DRAWN BY	A. BRUNER
				DATE COMP.	1-24-64
				SCALE	1" = 20'

NOTE: PARCEL 6-127 TO BE ACQUIRED FOR CONST. PROJECT 70 GE 378 H2929 OIC.

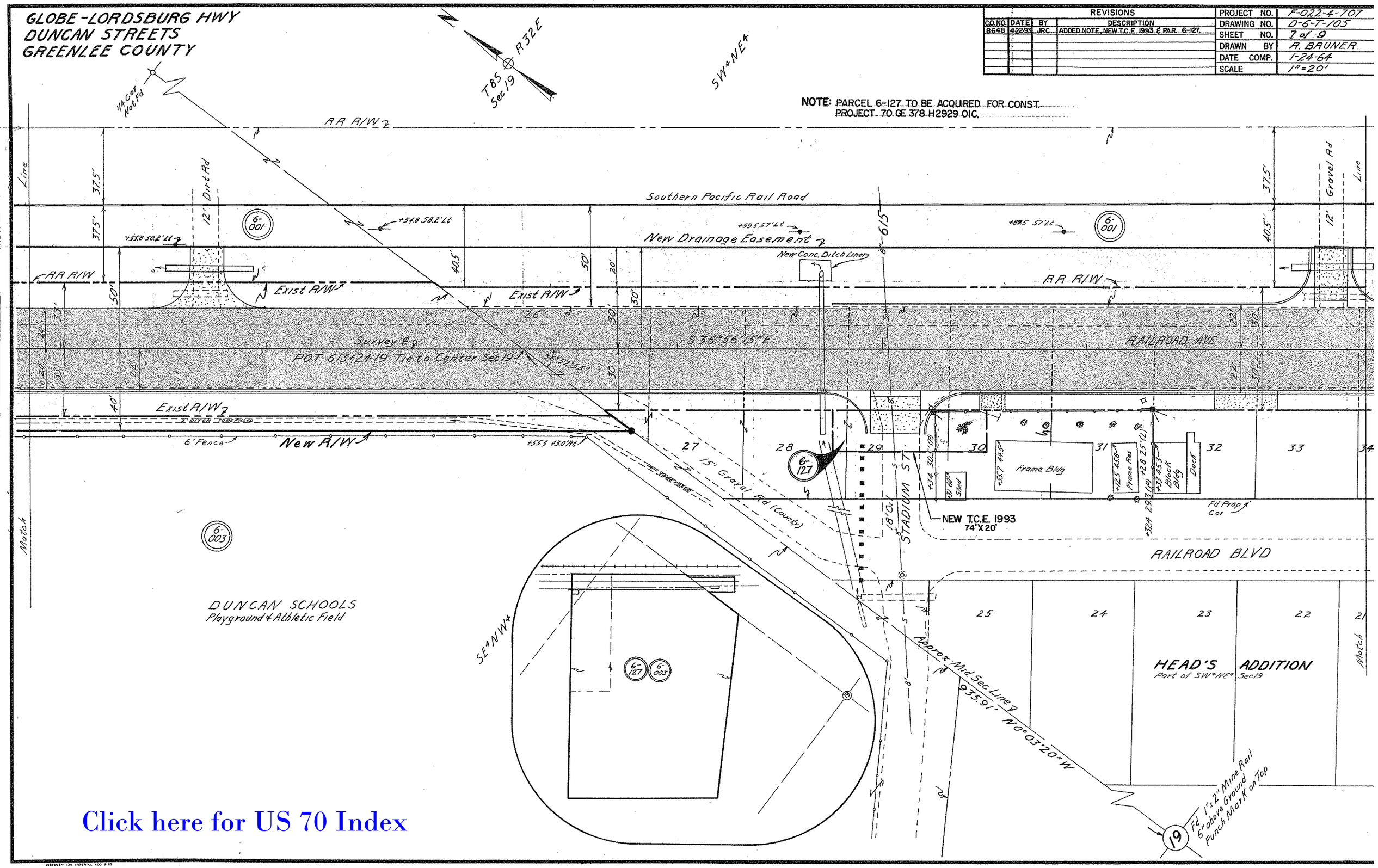

Click here for US 70 Index

CHECKED BY. Hallley
HARD COPY 6334.M1

GLOBE-LORDSBURG HWY
DUNCAN STREETS
GREENLEE COUNTY

Click here for US 70 Index

REVISIONS				
DATE	BY	DESCRIPTION	PROJECT NO.	F-022-4-707
			DRAWING NO.	D-6-T-105
			SHEET NO.	8 of 9
			DRAWN BY	R BRUNER
			DATE COMP.	1-24-64
			SCALE	1"=20'

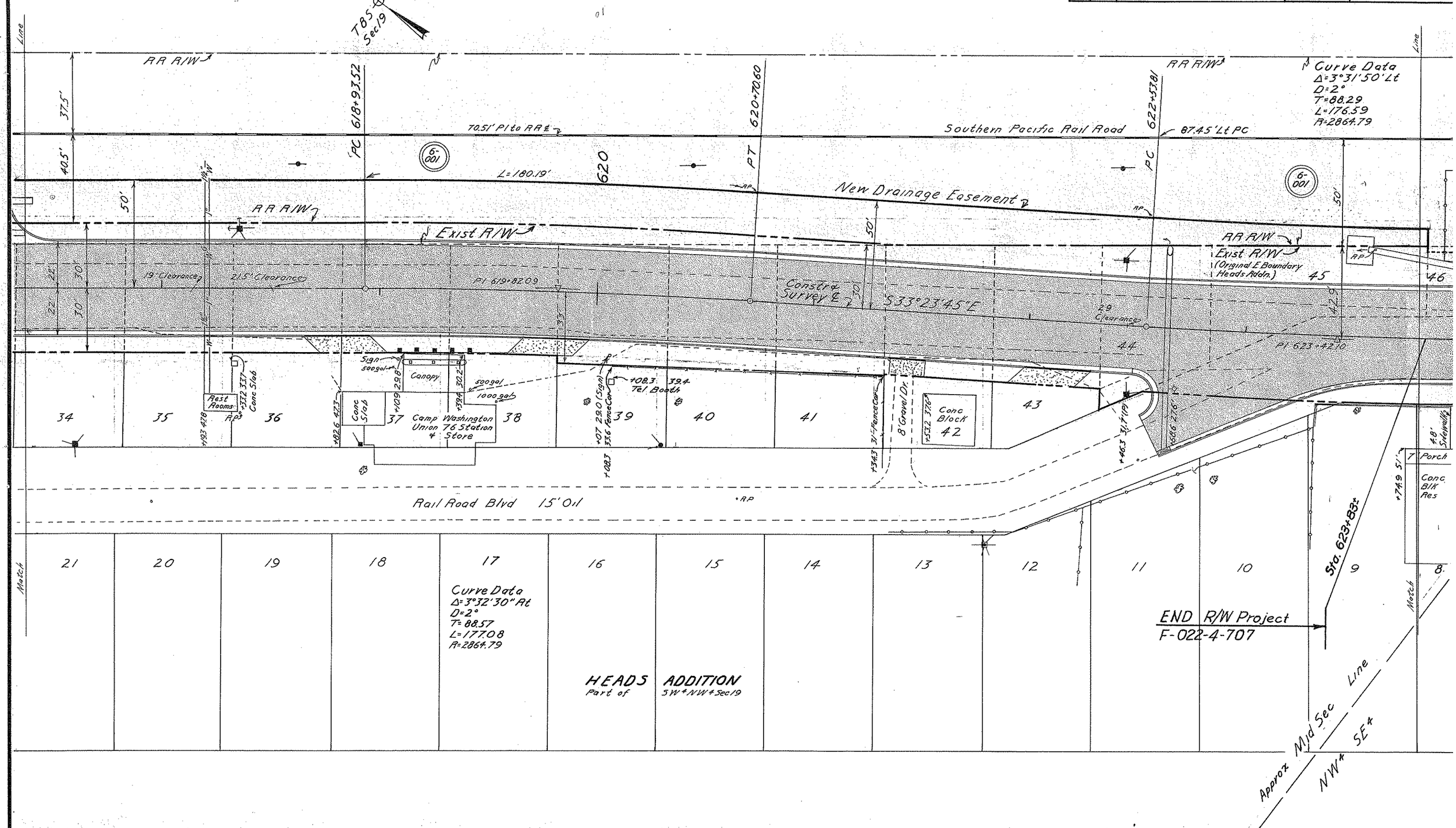

CHECKED BY. WALLEY

HARD COPY 6334M1

GLOBE-LORDSBURG HWY
DUNCAN STREETS
GREENLEE COUNTY

REVISIONS				
DATE	BY	DESCRIPTION	PROJECT NO.	F-022-4-707
			DRAWING NO.	D-6-T-105
			SHEET NO.	9 of 9
			DRAWN BY	R BRUNER
			DATE COMP.	1-24-64
			SCALE	1"=20'

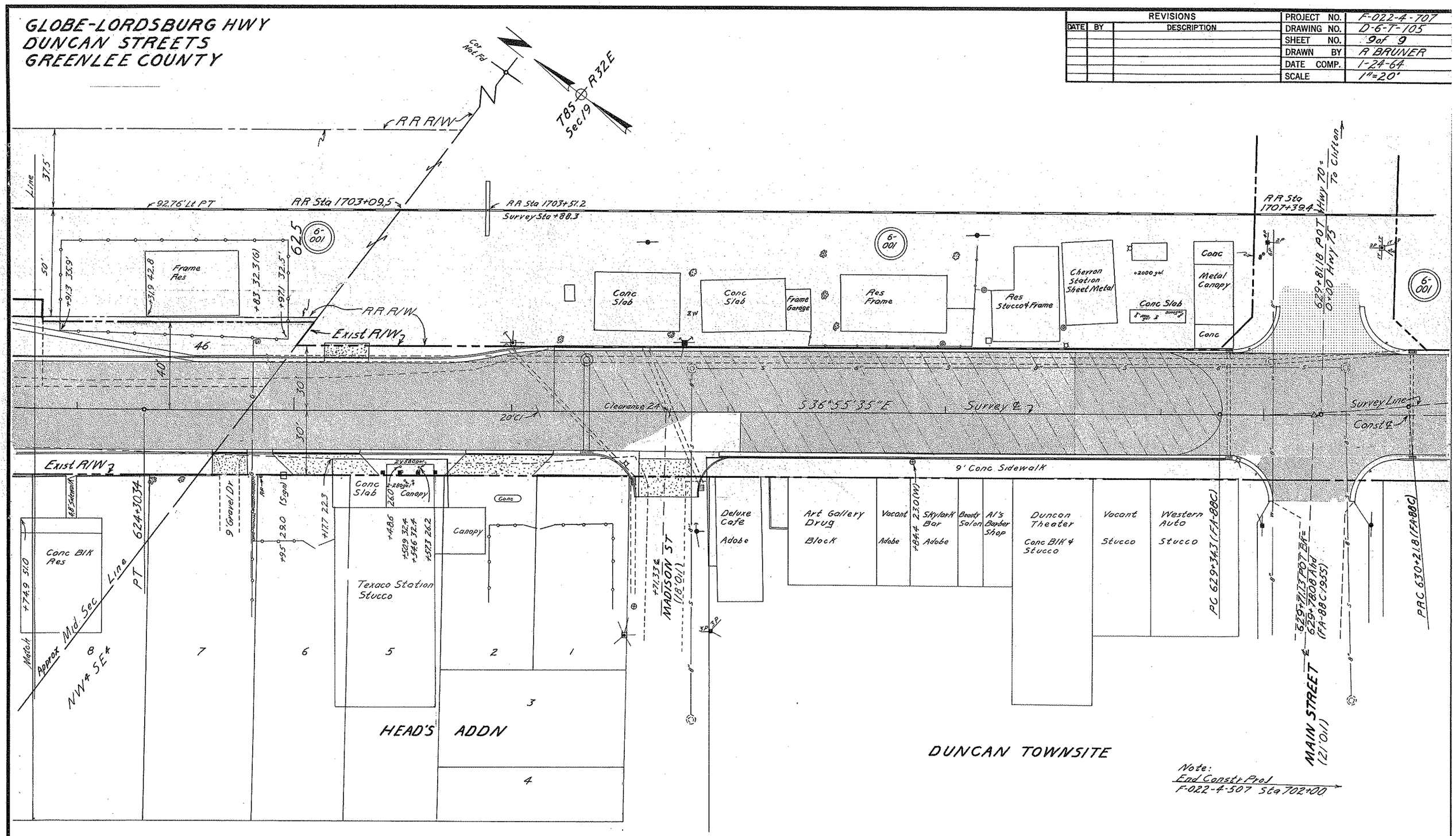

Click here for US 70 Index

CHECKED BY. VALLEY
HARD COPY. 0.0.4.1.1.1
DIETZGEN 135 IMPERIAL 400 2-63