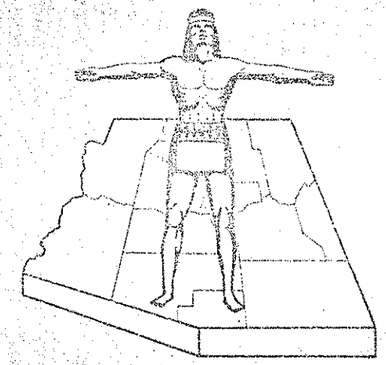

STATE OF ARIZONA
STATE HIGHWAY DEPARTMENT

RW/PLANS FILE SET

RIGHT OF WAY PLAN OF THE

GLOBE - LORDSBURG HWY

STATE HIGHWAY

PROJECT NO. *F-022-4(9)*

GRAHAM

COUNTY

FED. ROAD DIV. NO.	STATE	PROJECT NO.	SHEET NO.	TOTAL SHEETS
7	ARIZ.	F-022-4(9)	1	2

RIGHT OF WAY MAP NO. D-5-T-215

ALIGNMENT, RIGHT OF WAY APPROVED IN ACCORDANCE WITH HIGHWAY PLANS.
DATE 9-26-1962 R. E. Burnett ASSISTANT STATE ENGINEER

APPROVED IN ACCORDANCE WITH RESOLUTION DATED OCT. 2, 1962 MINUTES OF THE ARIZONA HIGHWAY COMMISSION RES. NO. 62-135

APPL. NO. 70490

FINALIZED R/W PLANS
Corrected with as-built plans of project F-022-4(9) by R.L.R. on 5-66
Approved: J.E. Robertson 2-9-65
Supervisor R/W Plans Date
Title and boundary review of as-built attached.
By W.B.T. On 2-10-65
Approved: E. J. Harrison 2-10-65
DO NOT REVISE OR ALTER

Click here for US 70 Index

RW/PLANS FILE SET

NOTE:

THE SOLID DOT, AS SHOWN BELOW, DOES NOT DESIGNATE A R/W MARKER BUT REPRESENTS AN ANGLE POINT OR CHANGE OF DIRECTION IN THE R/W LINE & IS FOR OFFICE USE ONLY

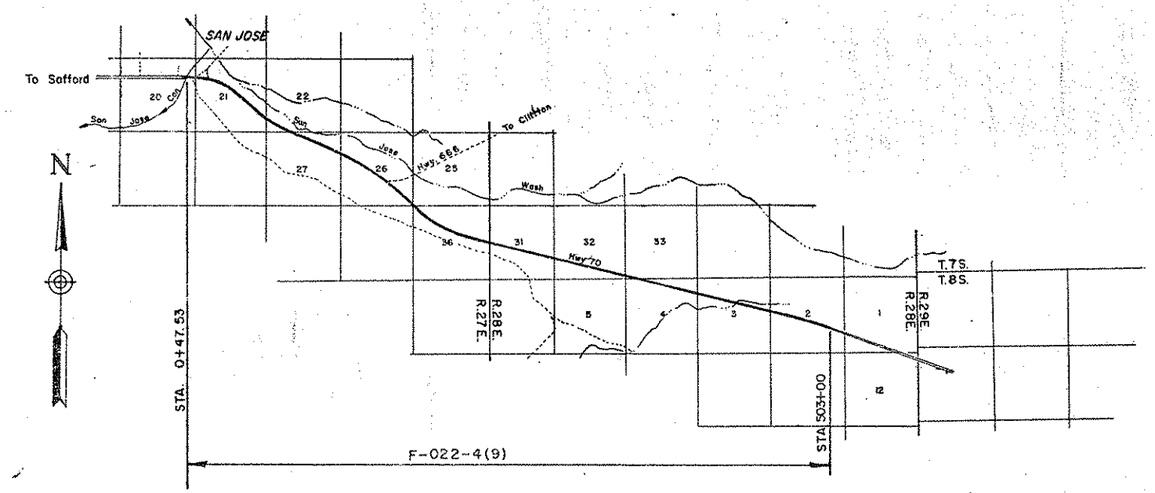

CONVENTIONAL SIGNS

HIGHWAY CENTER LINE
STATE AND NATIONAL LINES
CITY LIMITS
COUNTY LINE
TOWNSHIP AND RANGE LINES
SECTION LINE
HIGHWAY R/W LINE (NEW)
RAILROAD R/W LINE
PROPERTY LINE
LOT AND PROPERTY LINE (WITHIN EXISTING R/W)
RAILROAD
COMMON R.R. AND HWY R/W LINE
ACCESS TO BE DENIED
ACCESS OPEN
PARCEL (TRM No's)
FOREST NAT'L MONUMENTS AND INDIAN BOUNDARIES
LAND GRANT BOUNDARY
R/W MARKER
HIGHWAY R/W LINE (EXISTING)
SUBDIVISION OR LOT LINE

TELEPHONE LINE
POWER LINE
WATER LINE
GAS LINE
SEWER LINE
STORM DRAIN
UNDERGROUND TEL. CABLE
BARBED WIRE FENCE
CHAIN LINK FENCE
POWER TRANSMISSION LINE
TELEPHONE & POWER LINE
POWER POLE WITH TRANSFORMER
DOWN GUY
LIGHT POLE
FIRE HYDRANT
WATER METER
WATER VALVE
MANHOLE
DIRT ROAD OR TRAVELED WAY
GAS METER
GAS VALVE

NOTE:
The project shown above is located within existing right of way except as shown on sheet No. 2). All existing R/W was acquired in 1937 under Project Nos 88-c & F.A.-77

DATE	NAME	REVISIONS
10-2-62	Rogers	plotted new description for Item E-531 Changed acreage taken & remaining

OWNERSHIP RECORD

ITEM No.	OWNER	DESCRIPTION	Take	Remaining	Date Acq.
E-531	Sylvia B. N.T. Jackson & Maggie Burnett	NW1/4 NW1/4 Sec. 21, T.7S. R.27 E	0.038	39.962	

ACQ. RECORD

PAR.	COMM. APPL.	TYPE & DATE OF INSTRUMENT	RECORDED DATE	BK.	PG.
E-531	11-16-62	Esm't. 10-4-62	3-28-63	88	156-57

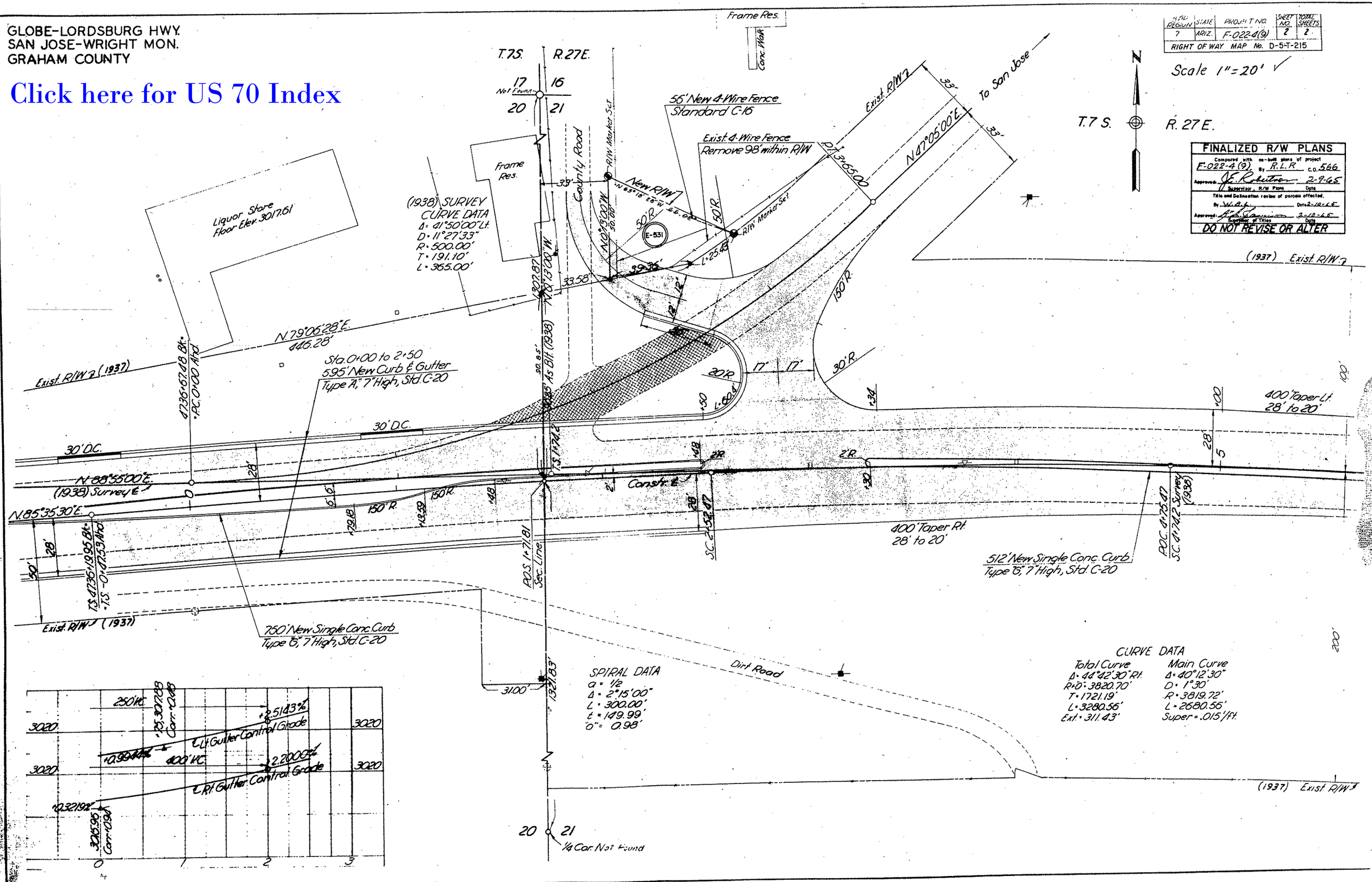
GLOBE-LORDSBURG HWY.
SAN JOSE-WRIGHT MON.
GRAHAM COUNTY
Click here for US 70 Index
Finished Plans - Safford Office - H.P., F.S., G.K., C.N. 8/31/62
REGION 7
STATE ARIZ.
PROJECT NO. F-022-4(9)
SHEET NO. 2
TOTAL SHEETS 2
RIGHT OF WAY MAP No. D-5-T-215
Scale 1" = 20'
FINALIZED R/W PLANS
Compared with as-built plans of project F-022-4(9) By R.L.R. C.O. 566
Approved: J.E. Robertson 2-9-65
Supervisor, R/W Plans Date
Title and Delineation review of parcels affected.
By W.B.L. Date 2-10-65
Approved: Supervisor of Titles Date 2-10-65
DO NOT REVISE OR ALTER
T.7S. R.27E.
Frame Res.
Conc. Walk
To San Jose
Exist. R/W
56' New 4-Wire Fence Standard C-16
Exist. 4-Wire Fence Remove 98' within R/W
County Road
R/W Marker Set
New R/W
Liquor Store Floor Elev. 3017.61
(1938) SURVEY CURVE DATA
Δ = 41°50'00" Lt.
D = 11°27'33"
R = 500.00'
T = 191.10'
L = 365.00'
N 79°06'28" E. 446.28'
Sta. 0+00 to 2+50
595' New Curb & Gutter
Type "A", 7" High, Std. C-20
Exist. R/W (1937)
N 88°55'00" E. (1938) Survey ℄
N 85°35'30" E.
30' D.C.
150' R.
20' R.
30' R.
400' Taper Lt. 28' to 20'
400' Taper Rt. 28' to 20'
512' New Single Conc. Curb
Type "G", 7" High, Std. C-20
750' New Single Conc. Curb
Type "G", 7" High, Std. C-20
Dirt Road
SPIRAL DATA
a = 1/2
Δ = 2°15'00"
L = 300.00'
t = 149.99'
"O" = 0.98'
CURVE DATA
Total Curve
Δ = 44°42'30" Rt.
R+O = 3820.70'
T = 1721.19'
L = 3280.56'
Ext. = 311.43'
Main Curve
Δ = 40°12'30"
D = 1°30'
R = 3819.72'
L = 2680.56'
Super = .015'/ft.
(1937) Exist. R/W
1/4 Cor. Not Found
Not Found
250' VC
400' VC
℄ Lt. Gutter Control Grade
℄ Rt. Gutter Control Grade
+2.5143%
+0.9944%
+2.2000%
+0.3219%
3020
0
1
2
3