4-T-35

Click here for US 70 Index

| FED. ROAD DIST. No. | STATE | FED. AID PROJ. No. | SHEET No. | TOTAL SHEETS | STATE FILE No. |
|---|---|---|---|---|---|
| 2 | ARIZONA | 87-A | 1 | 3 | |




| REV. | ALTERATION | DATE |
|---|---|---|
| 3 | | |
| 2 | | |
| 1 | | |

| | NAME | DATE |
|---|---|---|
| DRAWN | | |
| TRACED | | |
| CHECKED | | |

ARIZONA HIGHWAY DEPARTMENT

RIGHT OF WAY MAP

GLOBE-SAFFORD HIGHWAY

GILA COUNTY

THRU

SAN CARLOS INDIAN RESERVATION

SCALE 1 IN. = 400 FT. MAY 1926

11 of 3

| FED ROAD DIST. No. | STATE | FED AID PROJ. No. | SHEET No. | TOTAL SHEETS | STATE FILE No. |
|---|---|---|---|---|---|
| 2 | ARIZONA | 87-A | 2 | 3 | |

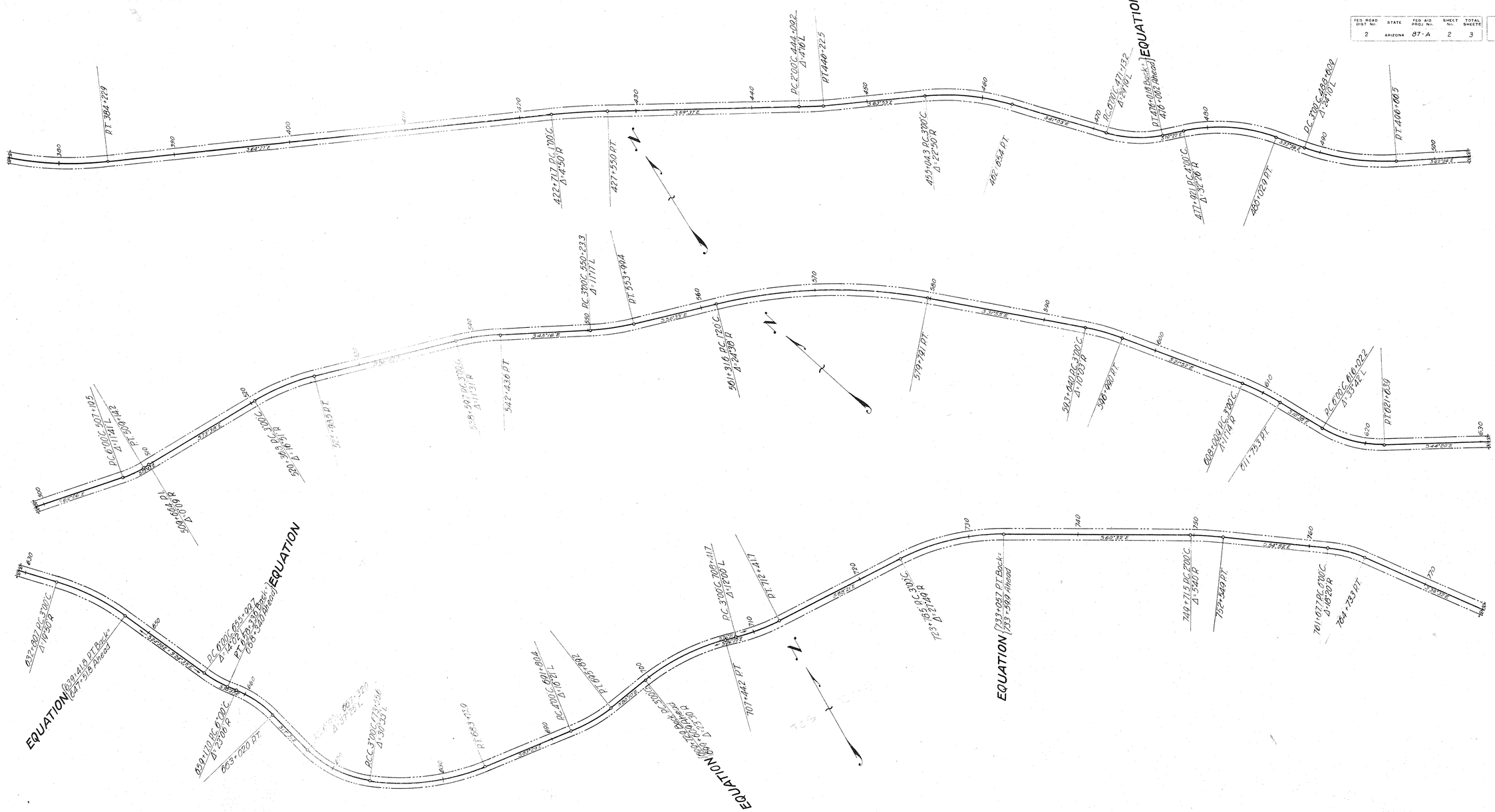


| REV. | ALTERATION | DATE |
|---|---|---|
| 3 | | |
| 2 | | |
| 1 | | |

| NAME | DATE |
|---|---|
| DRAWN | |
| TRACED | |
| CHECKED | |

Click here for US 70 Index

ARIZONA HIGHWAY DEPARTMENT

RIGHT OF WAY MAP

GLOBE-SAFFORD HIGHWAY

GILA COUNTY

THRU

SAN CARLOS INDIAN RESERVATION

SCALE 1 IN.= 400 FT. MAY 1926

(11) 2 of 3

| FED. ROAD DIST. No. | STATE | FED. AID PROJ. No. | SHEET No. | TOTAL SHEETS | STATE FILE No. |
|---|---|---|---|---|---|
| 2 | ARIZONA | 87-A | 3 | 3 | |

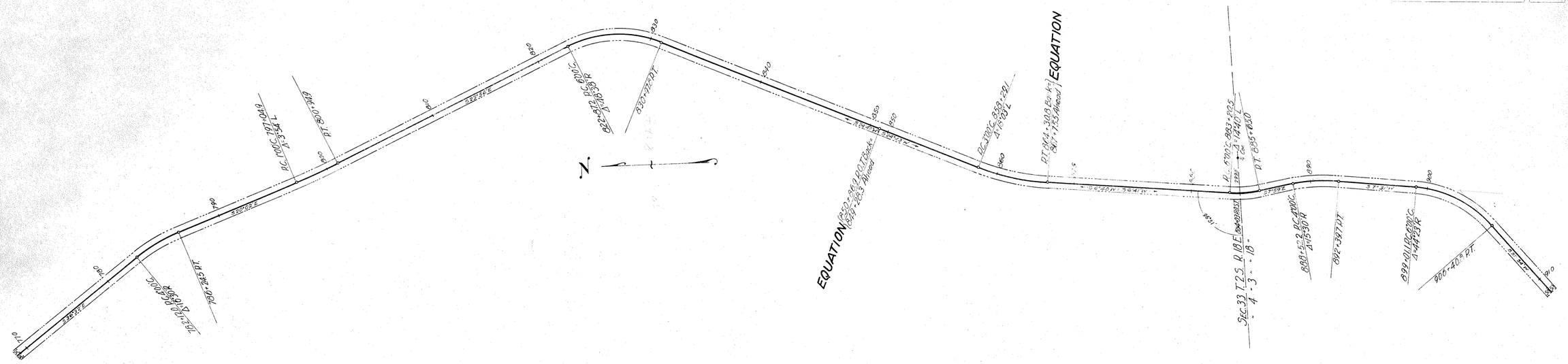

Click here for US 70 Index

ARIZONA HIGHWAY DEPARTMENT
RIGHT OF WAY MAP
GLOBE-SAFFORD HIGHWAY
GILA COUNTY
THRU
SAN CARLOS INDIAN RESERVATION
SCALE 1IN = 400 FT. MAY 1926

| REV. | ALTERATION | DATE |
|---|---|---|
| 3 | | |
| 2 | | |
| 1 | | |

| | | DATE |
|---|---|---|
| NAME | | |
| DRAWN | | |
| TRACED | | |
| CHECKED | | |

(1) 3 of 3